(23) Accession No. 2600

81

TOWNSHIP No. 49 NORTH RANGE No. 79 WEST of the 6th Principal MERIDIAN.

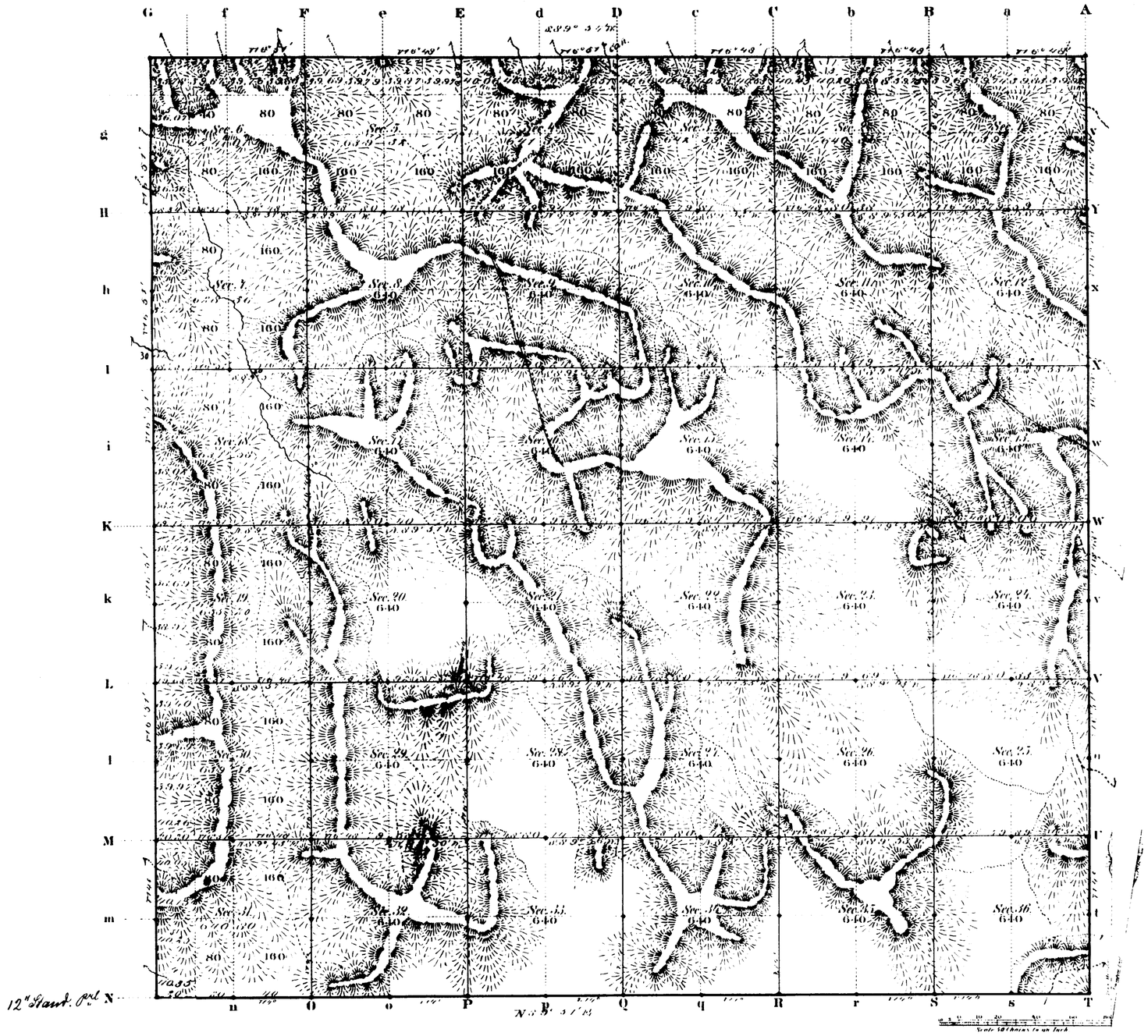

Total number of Acres 23,001.82

Surveys Designated	By Whom Surveyed	Date of Contract	Amount of Surveys Mi.	Ch.	Lks.	When Surveyed	Magnetic Declination
E. & N. Township lines	R. F. Wachle	Sept. 2, 1880	12	27	33	July 30 Aug. 6 1883	16° 30' E.
Subdivisions	Ret. F. Wachle	Sept. 2, 1880	39	76	50	Aug. 9 17, 1883	16° 48' E.
Connections							
12th Stand. Prl. N.	" "	Aug. 12 1880	6	0	0	June 27, 1881	

The above Map of Township No. 49 North Range No. 79 West of the Sixth Principal Meridian Wyoming Territory is strictly conformable to the field notes of the survey thereof on file in this Office, which have been examined and approved

Surveyor General's Office,
Cheyenne Wyoming
November 30th 1883

Edw. C. David
Dir. Genl.

A. Gast & Co. St. Louis Mo.

1798

49 - 79

(11.

845

Indexed

12TH. STANDARD PARALLEL NORTH.

73.

From the 8th to the 10th Guide Meridian West, betw. Townships 48 & 49 North, Ranges 65 to 80 West of the 6th Principal Meridian, Wyom. Territory. Course N 89° 51' E

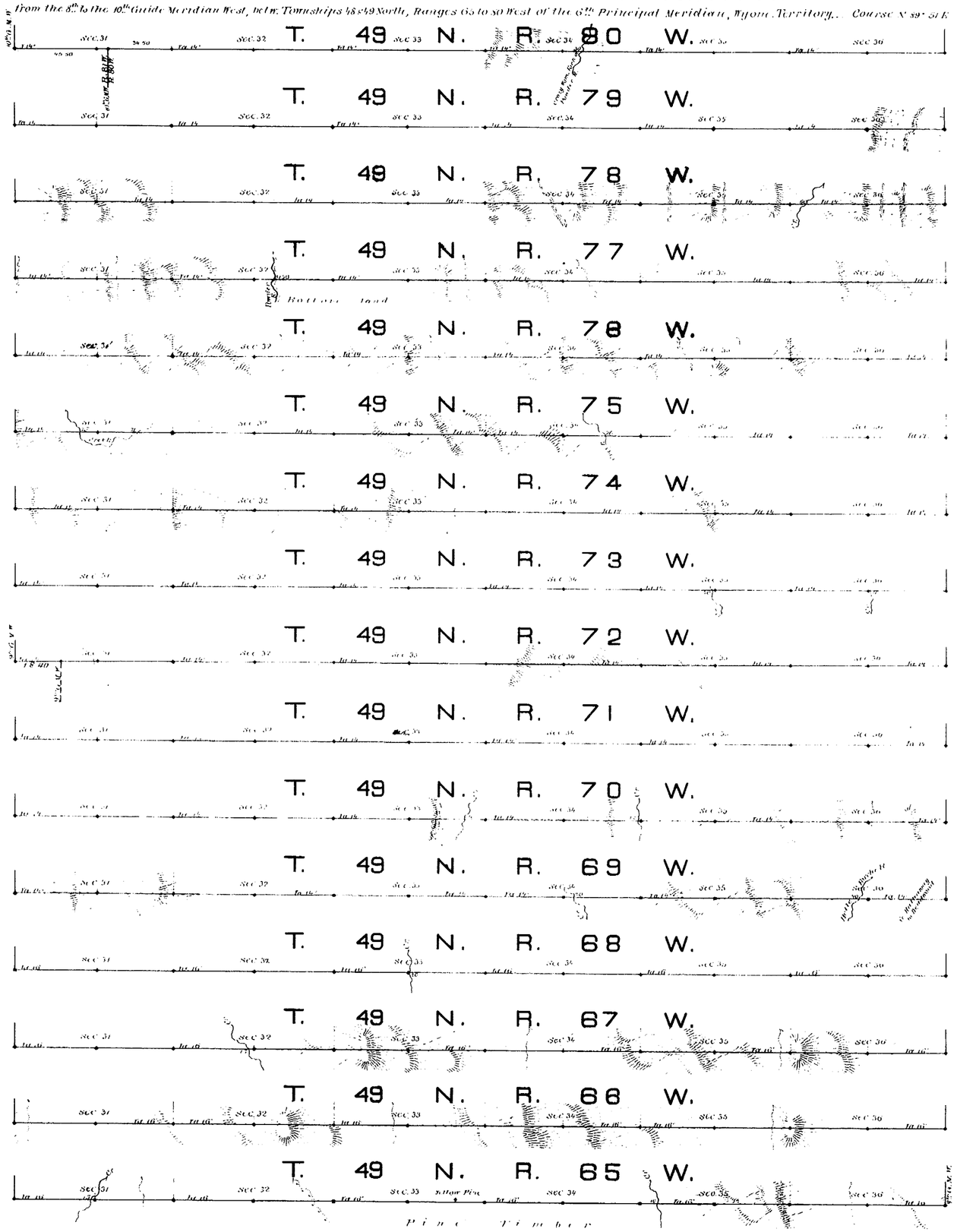

Scale, 40 chains to an inch.

Magnetic variation East.

Surveys Designated	By whom surveyed	Date of Contract	Amount of Surveys	When surveyed
12th Stand. Par'l N.	Edw. F. Stahle	Aug. 12, 1880.	96 00 00	June & July 1881.

631

I hereby certify that the above diagram of the 12th Standard Parallel N from the 8th to the 10th Guide Meridian W, betw. Tws 48 & 49 N, Ranges 65 to 80 W of the 6th Prin'l Mer'n Wyom. Ter. is strictly conformable to the field notes of the survey thereof on file in this Office, which have been examined and approved.

Surveyor General's Office,
Cheyenne, Wyo Sept 17th 1881

Edw. C. David
Surveyor General.

Acces. 6507

ORIGINAL

TWELFTH STANDARD PARALLEL NORTH

DEPENDENT RESURVEY

THROUGH RANGES 78, 79, AND 80 WEST, SIXTH PRINCIPAL MERIDIAN, WYOMING.

RECEIVED
MAY 18 1951

T.49 N. R.78 W.



Latitude 44°11' N.
Longitude 106°10' W.

T.49 N. R.79 W.

True Meridian

This plat represents a retracement and reestablishment of a portion of the Twelfth Standard Parallel North designed to restore all corners in their original locations according to the best available evidence.

T.49 N. R.80 W.

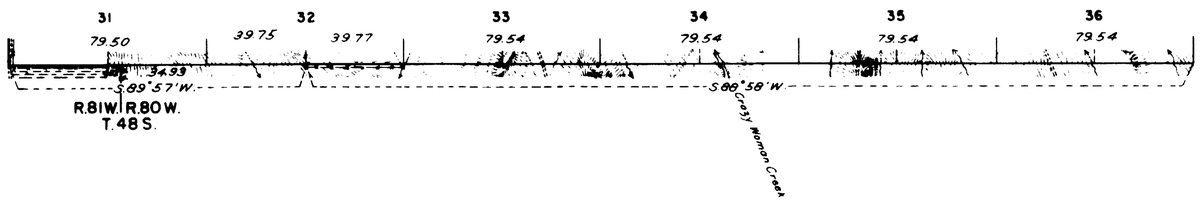

10 5 0 10 20 40 80
Scale in chains.

Portion of Twelfth Standard Parallel North resurveyed by R. C. MacDonald, Ranney Y. Lyman, and Ernest Parker October 16, 1946 to July 3, 1948 under special instructions for Group 209 dated April 5, 1946.

UNITED STATES DEPARTMENT OF THE INTERIOR
BUREAU OF LAND MANAGEMENT
Washington, D. C., April 21, 1950

This plat is strictly conformable to the approved field notes, and the survey, having been correctly executed in accordance with the requirements of law and the regulations of this Bureau, is hereby accepted.

For the Director

William F. Richards

Chief, Branch of Surveys

RSC
E.J.H.

3054

Filed in Survey Office
May 18 1951

EXTERIOR LINES.

Magnetic Variation East. Scale 3 miles to 1 inch

Surveys Designated	By Whom Surveyed	Date of Contract	Amount of Surveys			When Surveyed
			Mi.	Ch.	Lk.	
Exterior lines	Ed. F. Stahle	Sept. 21st 1880	101	58	69	July 30–Aug 15th 1883
Connections	"	" "		20	44	" "

I hereby certify that the above diagram of the Exterior lines of Townships 49, 50, 51 & 52 North, Ranges 78, 79 & 80 West of the 6th Principal Meridian Wyoming Territory, is strictly conformable to the field notes of the survey thereof on file in this Office which have been examined and approved.

Surveyor General's Office
Cheyenne Wyoming
November 30th 1883

Edw. C. David Sur. Gen.