ORIGINAL

Ac. 6548

TOWNSHIP 49 NORTH, RANGE 80 WEST, OF THE 6th PRINCIPAL MERIDIAN, WYOMING.

DEPENDENT RESURVEY

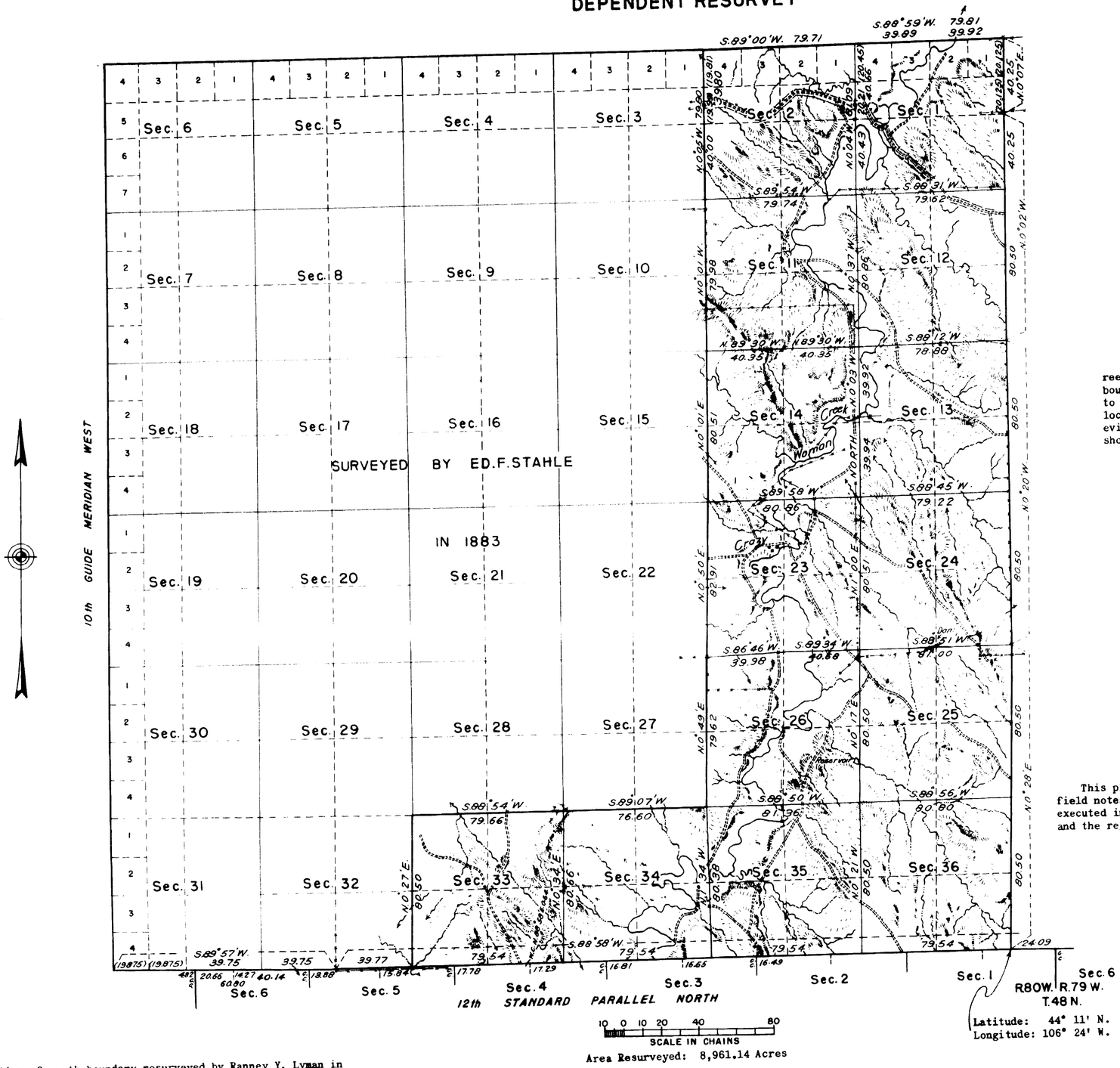

Area Resurveyed: 8,961.14 Acres

Latitude: 44° 11' N.
Longitude: 106° 24' W.

This plat represents a retracement and reestablishment of portions of the township boundary and subdivisional lines designed to restore all corners in their original locations according to the best available evidence. The lottings and areas are as shown on the plat approved November 30, 1883.

UNITED STATES DEPARTMENT OF THE INTERIOR
BUREAU OF LAND MANAGEMENT
Washington, D. C., June 23, 1953

This plat is strictly conformable to the approved field notes, and the survey, having been correctly executed in accordance with the requirements of law and the regulations of this Bureau, is hereby accepted.

For the Administrator

Assistant Chief, Division of
Cadastral Engineering

Portion of north boundary resurveyed by Ranney Y. Lyman in 1948; south boundary (12th Standard Parallel North) resurveyed by Ranney Y. Lyman and Ernest Parker in 1948.

East boundary and portion of subdivisional lines resurveyed by Ranney Y. Lyman, Cadastral Engineer, May 20 to July 2, 1948, under Special Instructions for Group 209 Wyoming, dated April 5, 1946.

1806-A

49 80

2621

77

TOWNSHIP No. 49 NORTH. RANGE No. 80 WEST of the 6th Principal MERIDIAN.

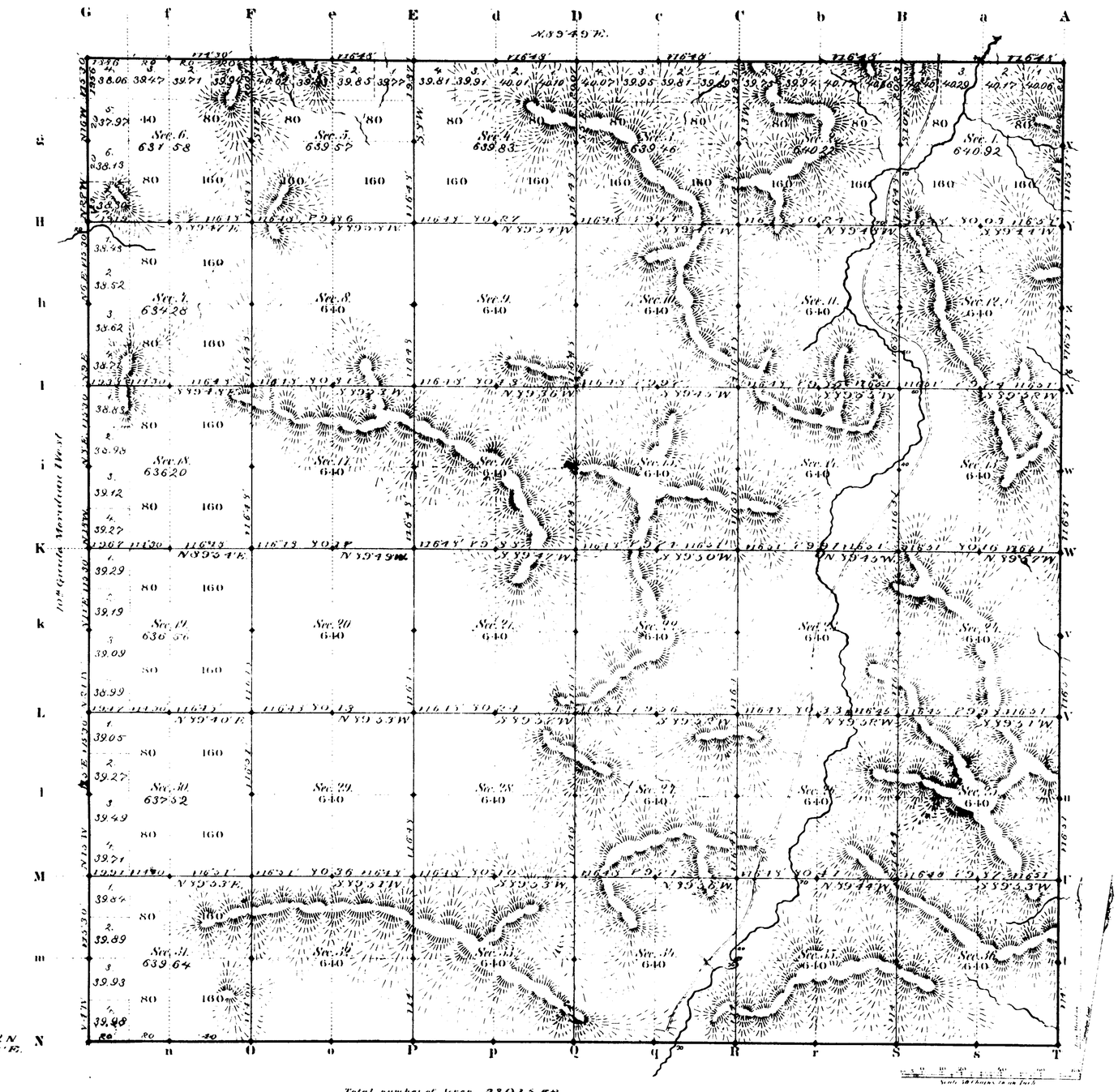

Total number of Acres. 23,015.78

Surveys Designated	By Whom Surveyed	Date of Contract	Amount of Surveys Mls	Chs	Lks	When Surveyed	Magnetic Declination
N & E Township lines	Ed. F. Stahle	Sept 21st 1880	17	78	86	Aug 7th 8, 1883	16°50' East
Subdivisions	" "	Sept 21 1880	39	78	59	Aug 18-21 1883	16°48' "
Connections							
10th Guide M.W.	" "	Aug 22nd 1880	5	89	56	Oct. 13 1880	
12th Stand P.N.	" "	" " "	6	00	00	June 27th 1881	

The above Map of Township No. 49 North Range No. 80 West of the Sixth Principal Meridian Wyoming Territory is strictly conformable to the field notes of the survey thereof on file in this Office, which have been examined and approved

Surveyor General's Office,
Cheyenne Wyoming
November 30th 1883

Edw. C. David
Sur. Genl.

A. Gast & Co. St. Louis Mo.

1806

49 - 80

Accs. 6507

ORIGINAL

TWELFTH STANDARD PARALLEL NORTH

DEPENDENT RESURVEY

THROUGH RANGES 78, 79, AND 80 WEST, SIXTH PRINCIPAL MERIDIAN, WYOMING.

RECEIVED
MAY 18 1951

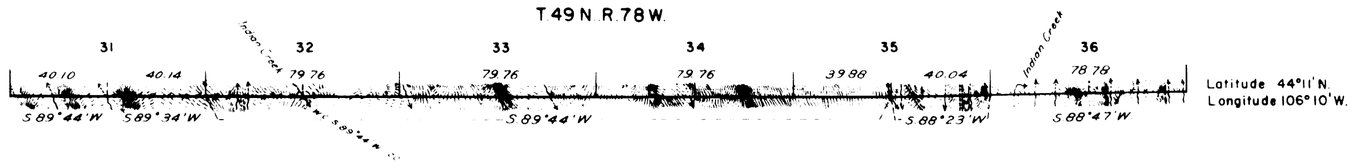

This plat represents a retracement and reestablishment of a portion of the Twelfth Standard Parallel North designed to restore all corners in their original locations according to the best available evidence.



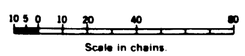

Portion of Twelfth Standard Parallel North resurveyed by R. C. MacDonald, Ranney Y. Lyman, and Ernest Parker October 16, 1946 to July 3, 1948 under special instructions for Group 209 dated April 5, 1946.

UNITED STATES DEPARTMENT OF THE INTERIOR
BUREAU OF LAND MANAGEMENT
Washington, D. C., April 21, 1950

This plat is strictly conformable to the approved field notes, and the survey, having been correctly executed in accordance with the requirements of law and the regulations of this Bureau, is hereby accepted.

For the Director

William F. Richards

Chief, Branch of Surveys

RGC
E.J.H.

3054

Filed in Survey Office
May 18 1951

(23)

Indexed

2643

(2)

EXTERIOR LINES.

Magnetic Variation East. Scale 3 miles to 1 inch

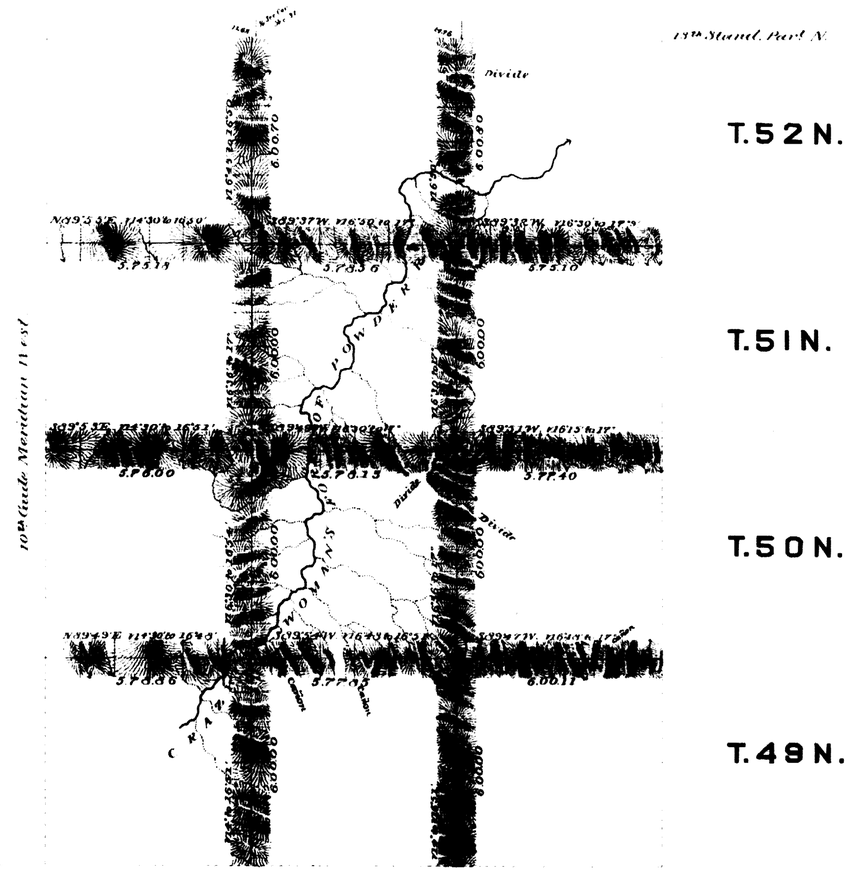

Surveys Designated	By Whom Surveyed	Date of Contract	Amount of Surveys Sm	Ch	Lk	When Surveyed
Exterior lines	Ed. F. Stahle	Sept. 21st 1880	101	58	69	July 30-Aug 15th 1883
Connections	"	"	"	20	44	"

I hereby certify that the above diagram of the Exterior lines of Townships 49, 50, 51 & 52 North, Ranges 78, 79 & 80 West of the 6th Principal Meridian Wyoming Territory, is strictly conformable to the field notes of the survey thereof on file in this Office which have been examined and approved.

Surveyor General's Office, Cheyenne Wyoming, November 30th 1883

Edw. C. David Sur. Gen.

1816

(11)
Indexed 754

10TH GUIDE MERIDIAN WEST.

From the 12th to the 13th Standard Parallels North, between Ranges 50 and 51 West of the 6th Principal Meridian.

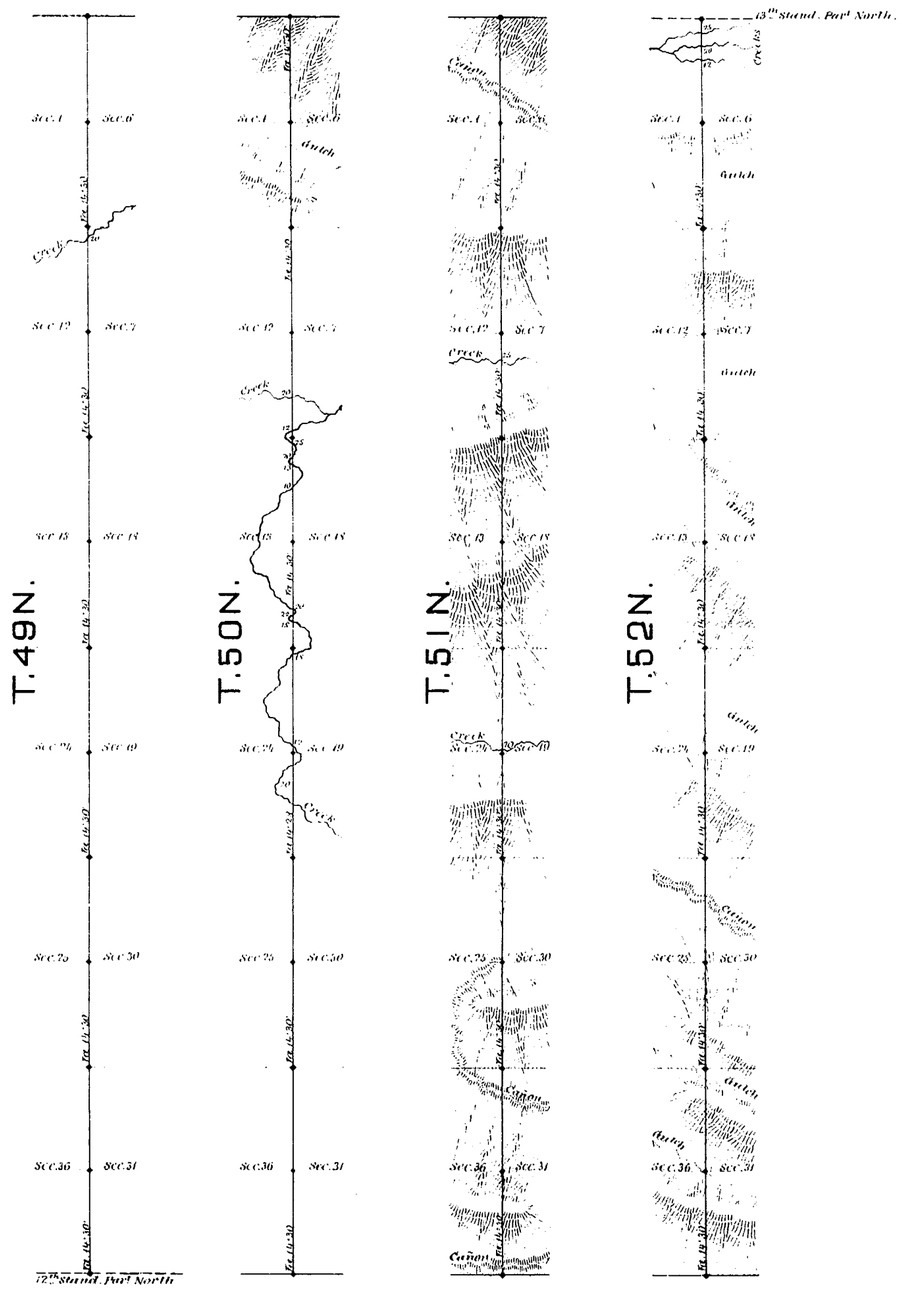

Scale, 40 chains to an inch.

Magnetic variation East.

Surveys Designated	By whom Surveyed	Date of Contract	Amount of Surveys Mls.	Chs.	Lks.	When surveyed
10th Guide Mer.d West	Edward F. Stalte	August 12, 1880	24	0	0	October 1880.

I hereby certify That the above diagram of the 10th Guide Meridian West, from the 12th to the 13th Standard Parallels North, between Ranges 50 and 51 West of the 6th Principal Meridian, Wyoming Territory, is strictly conformable to the field notes of the survey thereof, on file in this Office, which have been examined and approved.

Surveyor Generals Office,
Cheyenne, Wyo. May 17th 1881.

Edw. C. David
Surveyor General.

(11.

845

Indexed

12TH STANDARD PARALLEL NORTH.

73.

From the 8th to the 10th Guide Meridian West, betw. Townships 48 & 49 North, Ranges 65 to 80 West of the 6th Principal Meridian, Wyom. Territory... Course N. 89° 51' E.

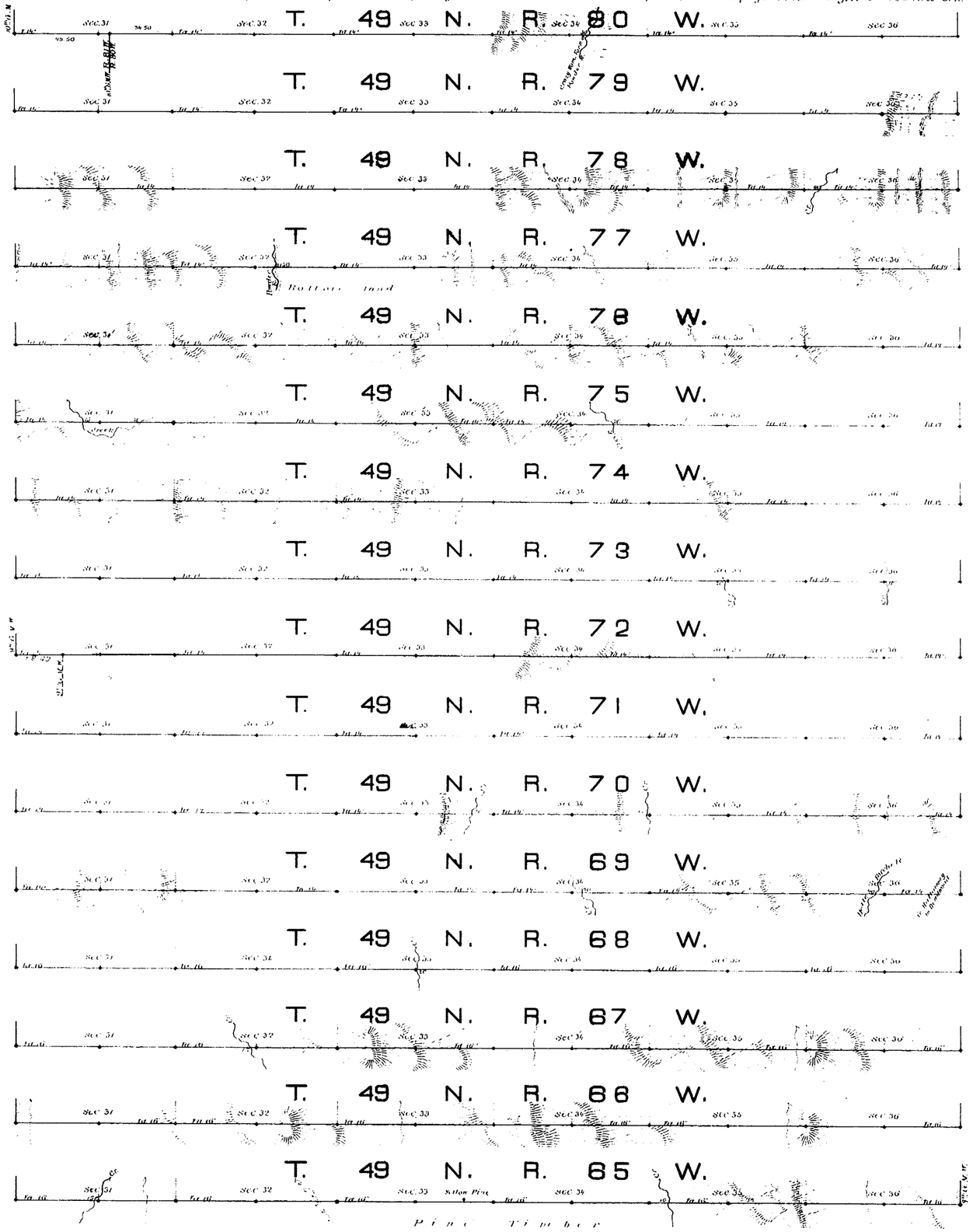

Scale, 40 chains to an inch

Magnetic variation East.

Surveys Designated	By whom surveyed	Date of Contract	Amount of Surveys	When surveyed
12th Stand. Par. N.	Edw. F. Stahle	Aug. 12, 1880	96 00 00	June & July 1881

631

I hereby certify that the above diagram of the 12th Standard Parallel N. from the 8th to the 10th Guide Meridian W. betw. Tns. 48 & 49 N., Ranges 65 to 80 W. of the 6th Prin. Mer. Wyom. Terr. is strictly conformable to the field notes of the survey thereof on file in this Office, which have been examined and approved.

Surveyor General's Office,
Cheyenne, Wyo. Sept. 17th 1881

Edw. C. David
Surveyor General.