(11)

30

accession no. 760

TOWNSHIP No. 49 NORTH RANGE No. 81 WEST of the 6th Principal MERIDIAN.



Total number of Acres 23043.53

Surveys Designated	By Whom Surveyed	Date of Contract	Amount of Surveys Mi. Ch. Lks.	When Surveyed	Magnetic Decl.
N. & W. Township lines	Downeys Grant	August 12, 1880	12 . 00 . 61	October 1880	15° 30' East.
Subdivisions	A. P. Hanson	Novemb. 13, 1880	60 . 00 . 23	Decemb. 1880	15° 30' East.
Connections					
12th Stand. Par. N	Downeys Grant	August 12, 1880	5 . 79 . 98	October 1880	
10th Guide Mer. W.	Ed. F. Stahle	" " "	3 . 79 . 96	" " "	

The above Map of Township No. 49 North, of Range No. 81 West of the 6th Principal Meridian, Wyoming Territory, is strictly conformable to the field notes of the survey thereof on file in this Office, which have been examined and approved

Surveyor General's Office,
Cheyenne, Wyo. May 25, 1881.

Edw. C. Davis
Chief Clk.

A. Gast & Co., St. Louis, Mo.

590

~~59 - 81~~
49 - 81

698

8TH STANDARD PARALLEL NORTH

from the 9th to the 10th Guide Meridian West, between Townships 32 and 33 North.

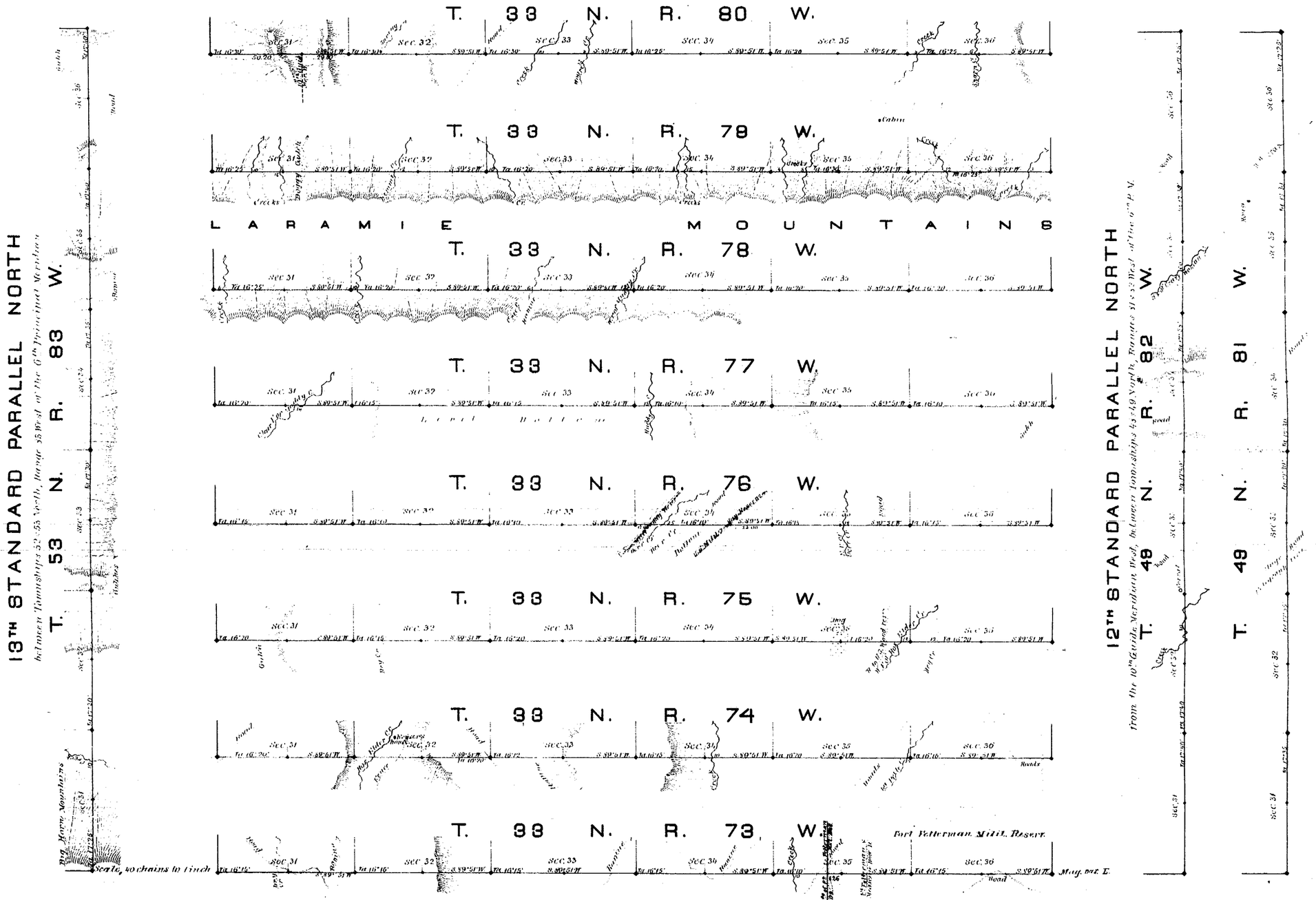

Surveys Designated	By whom surveyed	Date of contract	Amount of surveys	When surveyed
8th 12th & 13th St. Nor. N.	Downey & Grant	Aug. 12, 1880	66 chs. 0 lks. 0	Sept. & Oct. 1880

I hereby certify that the above diagram of the 8th Standard Parallel North, from the 9th to the 10th Guide Mer. W. betw. Tps. 32 & 33 N., Rgs. 73 to 80 W. inclusive; the 12th Stand. Paral. North, from the 10th Guide Mer. West, betw. Tps. 48 & 49 N., Ranges 81 & 82 West, and the 13th Stand. Par. North, betw. Tps. 52 & 53 N., Range 83 West of the 6th Princ. Meridian, Wyo. Ter. is strictly conformable to the field notes of the survey thereof on file in this office which have been examined and approved.

Surveyor General's Office
Cheyenne, Wyo. March 12, 1881.

Edw. C. David
Surveyor General

(11)

Indexed

699

9.

EXTERIOR LINES

Scales to an inch. Magnetic variation East

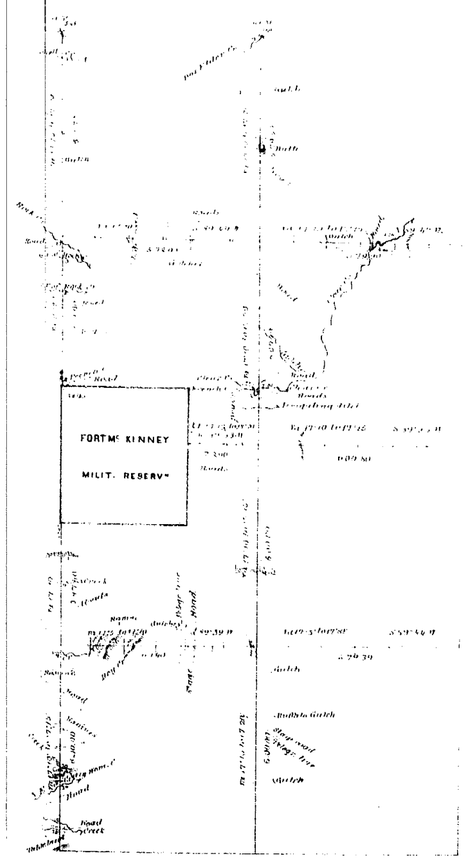

T. 52 N.

T. 51 N.

T. 50 N.

T. 49 N.

R. 82 W. R. 81 W.

Surveys Designated	By whom surveyed	Date of contract	Amount of surveys	When surveyed
Exterior lines	Downey's Grant	August 12, 1880	76 . 5 . 51	Oct. 4 Novbr. 1880
Connections			9 . 13 . 66	

I hereby certify that the above diagram of the exterior lines of Tps 49, 50, 51 & 52 N., Rs 81 & 82 West of the 6th Principal Mer. Wyo. Ter. is strictly conformable to the field notes of the surveys thereof on file in this office which have been examined & approved.

Surveyor General's Office
Cheyenne, Wyo. March 12, 1881

Edw. C. David
Surveyor General.

(11)
Indices 754

10TH GUIDE MERIDIAN WEST.

From the 12th to the 13th Standard Parallels North, between Ranges 30 and 31 West of the 6th Principal Meridian.

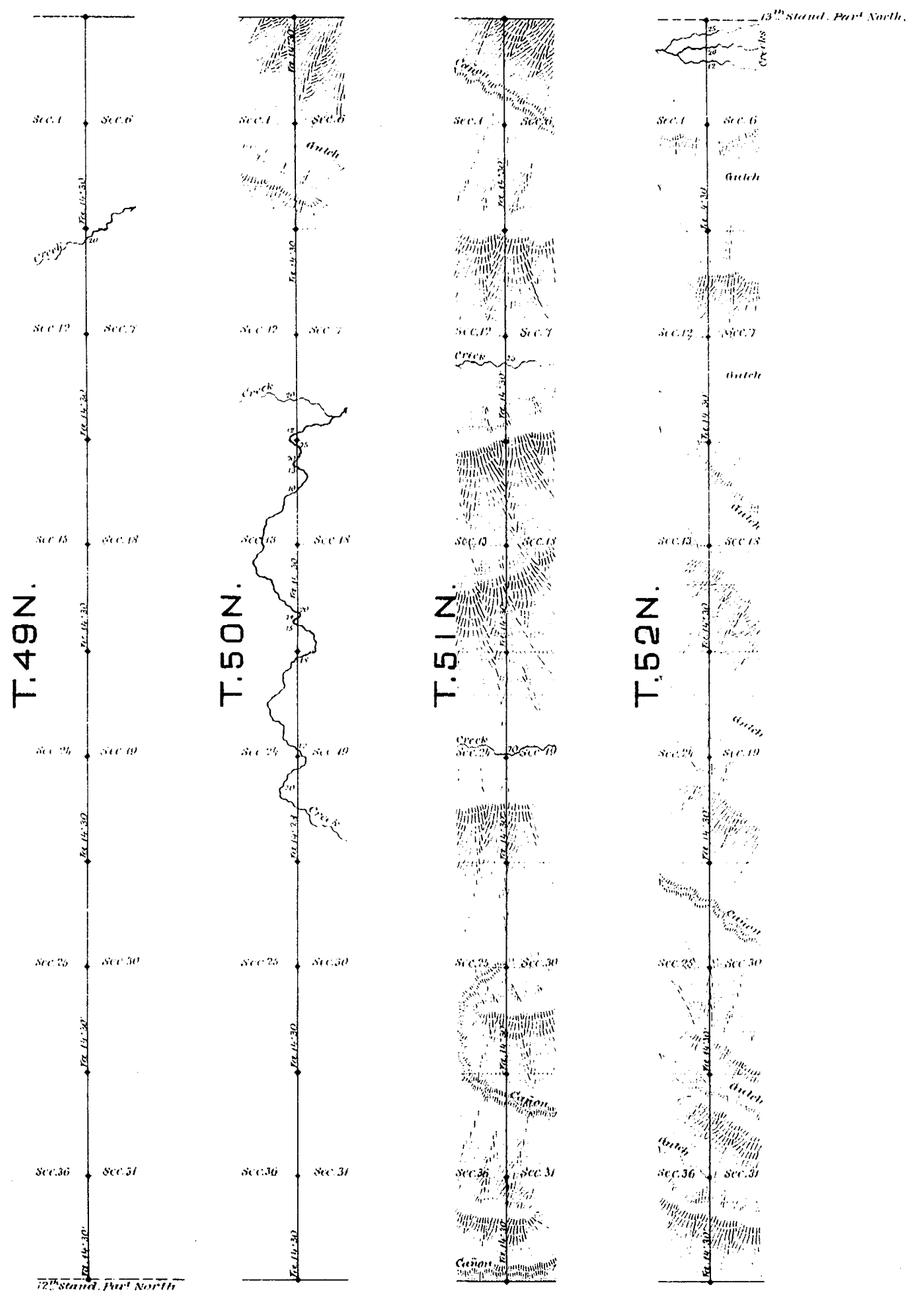

Scale, 40 chains to an inch.

Magnetic variation East.

Surveys Designated	By whom surveyed	Date of Contract	Amount of Surveys Mls.	Chs.	Lks.	When surveyed
10th Guide Mer.d West	Edward F. Stahle	August 12, 1880	24	0	0	October, 1880.

I hereby certify that the above diagram of the 10th Guide Meridian West, from the 12th to the 13th Standard Parallels North, between Ranges 30 and 31 West of the 6th Principal Meridian, Wyoming Territory, is strictly conformable to the field notes of the survey thereof, on file in this Office, which have been examined and approved.

Surveyor General's Office,
Cheyenne, Wyo. May 17th 1881.

Edw. C. David
Surveyor General.