(11)

759

TOWNSHIP No. 49 NORTH RANGE No. 82 WEST of the 6th Principal MERIDIAN.

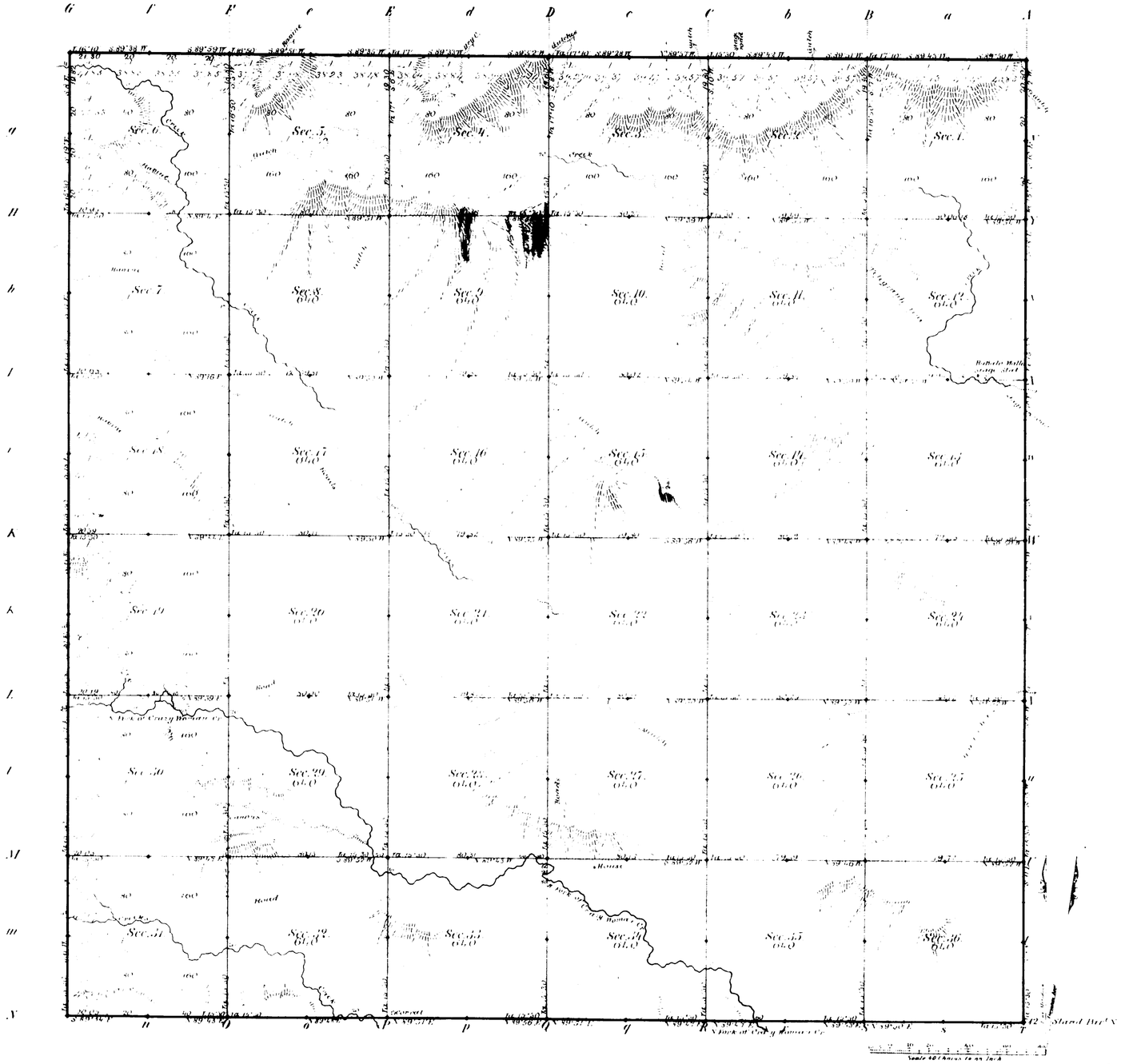

Total number of Acres [illegible]

	Description	Date of Contract	Amount of Surveys Mi. Ch. Lk.	When Surveyed	Magnetic Decl.
N. E. & W.	Township lines	Hornsby & Grant	August 12, 1880	18 . 1 . 62	October 1880	15° 50' East
	Subdivisions	[illegible]	Nov. 16, 1880	39 . 79 . 60	Dec. 1880 & Jan. 1881	15° 50' East
	Connections					
	6th Stand Bar N	Hornsby & Grant	August 12, 1880	6 . 00 . 05	October 1880	

The above Map of Township No. 49 North, of Range No. 82 West of the 6th Principal Meridian, Wyoming Territory, is strictly conformable to the field notes of the survey thereof on file in this Office which have been examined and approved.

Surveyor General's Office, Edw. C. David, Sur. Genl.

Cheyenne, Wyo. [illegible] 1881.

589

49 - 82

8TH STANDARD PARALLEL NORTH

from the 9th to the 10th Guide Meridian West, between Townships 32 and 33 North.

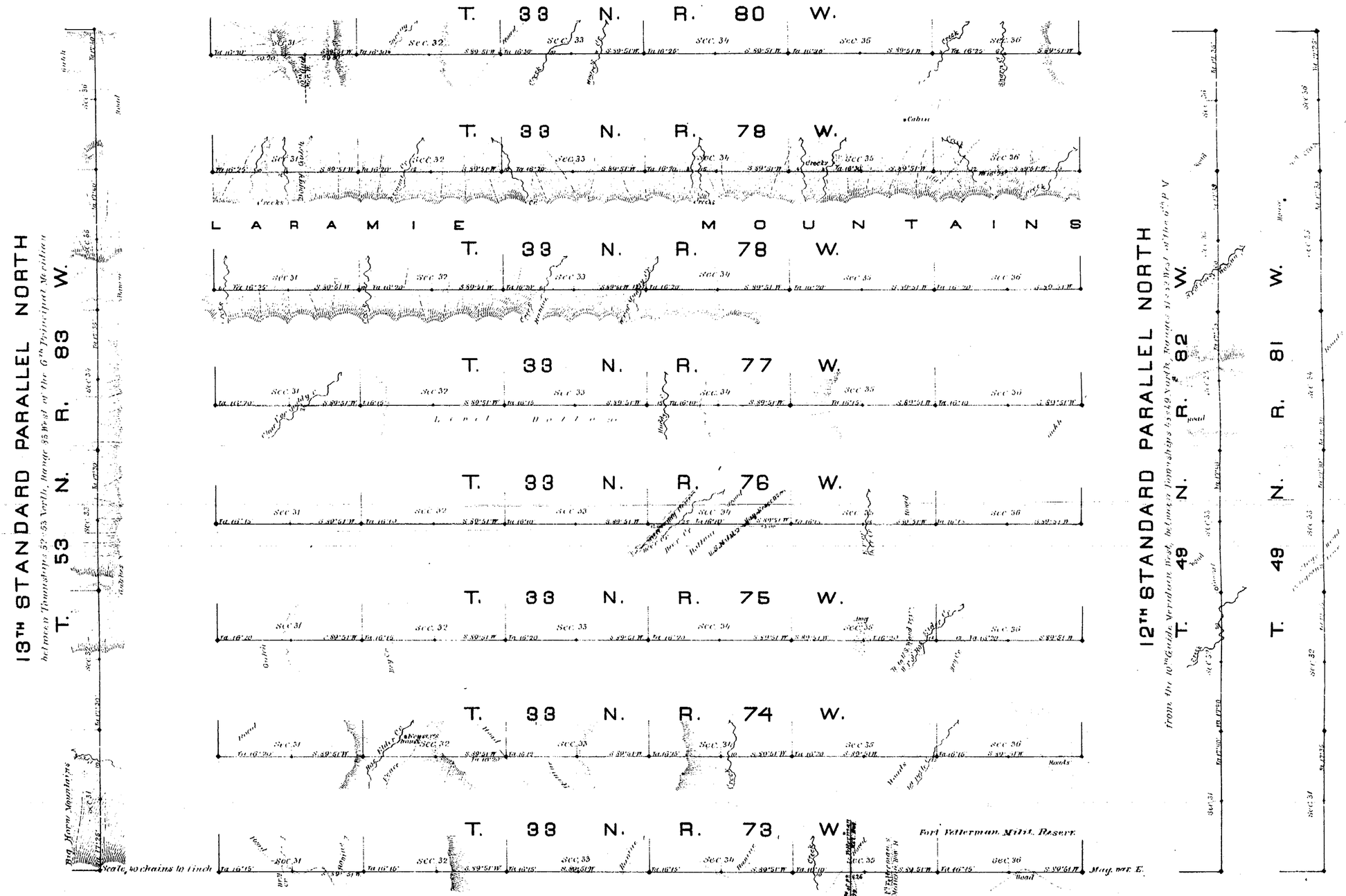

Surveys Designated	By whom surveyed	Date of contract	Amount of surveys			When surveyed
			mls.	chs.	lks.	
8th 12th & 13th St. Parl. N.	Romney & Grant	Aug. 12, 1880	66	0	0	Sept. & Oct. 1880

I hereby certify that the above diagram of the 8th Standard Parallel North, from the 9th to the 10th Guide Merid. W. betw. Tns. 32 & 33 N., Rs. 73 to 80 W. inclusive; the 12th Stand. Parl. North, from the 10th Guide Merid. West, betw. Tns. 48 & 49 N., Ranges 81 & 82 West, and the 13th Stand. Parl. North, betw. Tns. 52 & 53 N., Range 83 West of the 6th Princ. Meridian, Wyo. Ter. is strictly conformable to the field notes of the survey thereof on file in this office which have been examined and approved.

Surveyor General's Office.

Cheyenne, Wyo. March 12, 1881.

Edw. C. David

Surveyor General.

EXTERIOR LINES

Scales to an inch. *Magnetic variation East*

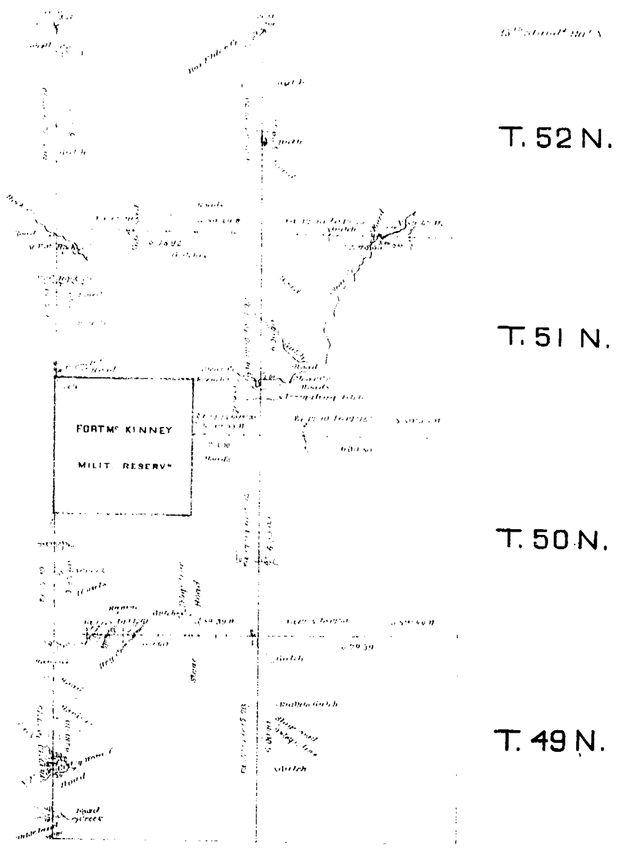

T. 52 N.

T. 51 N.

T. 50 N.

T. 49 N.

R. 82 W. R. 81 W.

Survey Designated	Hymnum surveyed	Date of contract	Amount of surveys	When surveyed
Exterior lines	Hoyneys Grand	August 12, 1880	76 . 5 . 51	Oct. & Novbr 1880
Connections			0 . 13 . 66	

I hereby certify that the above diagram of the exterior lines of T.s 49, 50, 51 & 52 N., R.s 81 & 82 West of the 6th Principal Mer. Wyo. Ter. is strictly conformable to the field notes of the surveys thereof on file in this office, which have been examined & approved.
Surveyor General's Office
Cheyenne, Wyo. March 12, 1881

Edw. C. David
Surveyor General