(26)

3277

# TOWNSHIP No. 49 NORTH, RANGE No. 83 WEST of the 6th Principal MERIDIAN.

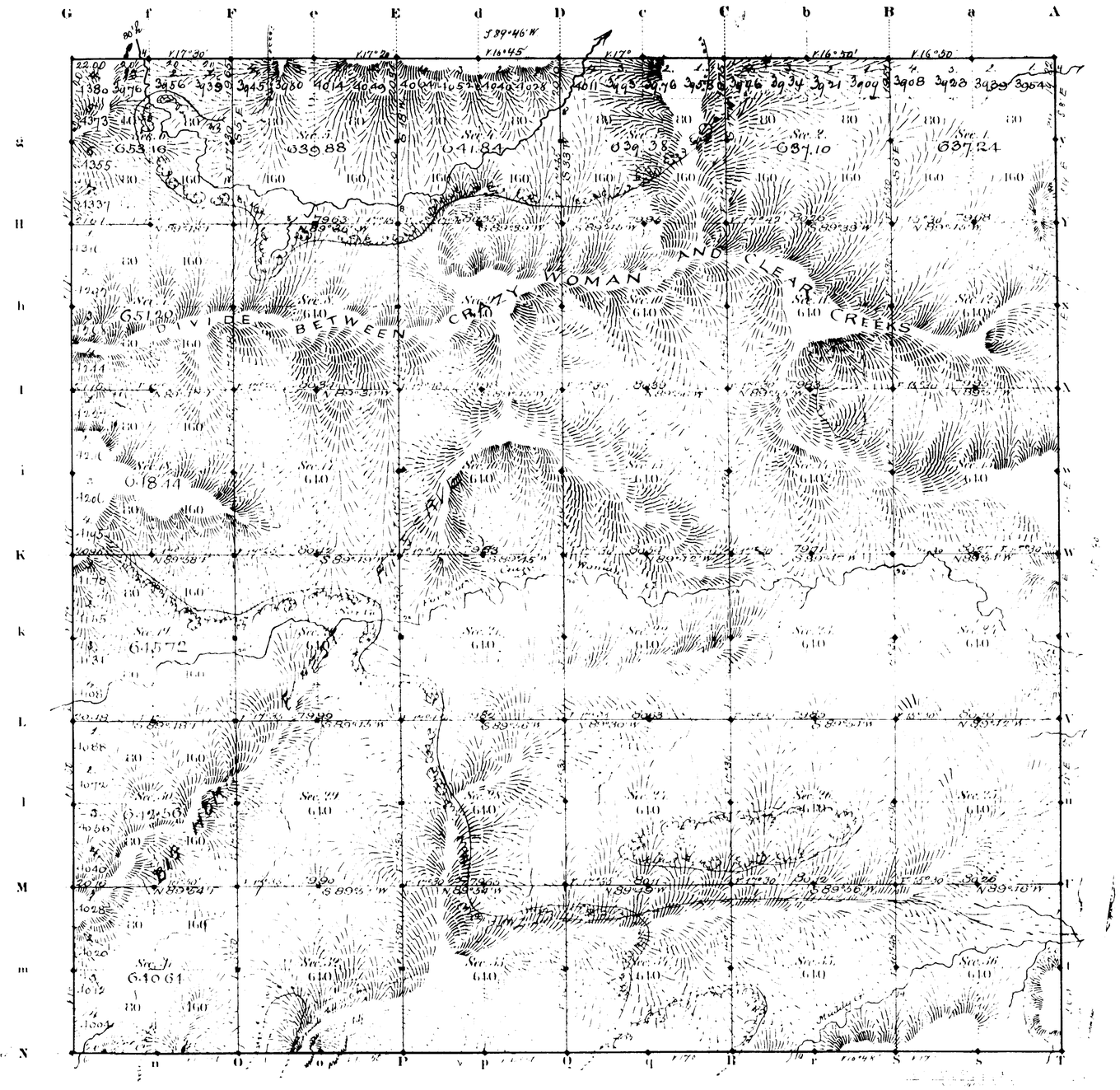


Total number of Acres 23,077.16

| Surveys Designation | Whom Surveyed | Date of Contract | Amount of Surveys Mls | Chs | Lks | When Surveyed | Magnetic Declination |
|---|---|---|---|---|---|---|---|
| Township lines | Downey & Grant | Aug 12 1880 | [illegible] | [illegible] | [illegible] | January 13, 19, 1881 | [illegible] |
| Subdivisions | Ed. F. Stahle | Sept 21 1880 | 60 | 5 | 16 | Jany 18 20 1881 | [illegible] |
| Connections | | | | | | | |
| 1st Guard Pt. | Downey & Grant | Aug 12, 1880 | [illegible] | 00 | 00 | January 19, 1881 | |
| 2nd Guard | Downey & Grant | Aug 12, 1880 | [illegible] | [illegible] | 82 | October 1881 | |

The above Map of Township No. 49 North of Range No. 83 West of the Sixth Principal Meridian Wyoming Territory is strictly conformable to the field notes of the survey thereof on file in this Office which have been examined and approved.

Surveyor Generals Office
Cheyenne Wyoming
February 27th 1884

Edw. C. David
Dep. Sur.

2037

49 - 83

3279

Plat Accepted
Dec 12, 1922

Supplemental Plat No 1

# Township No 49 North Range No 83 West of the Sixth Principal Meridian Wyoming

Scale 1 Inch = 10 Chains

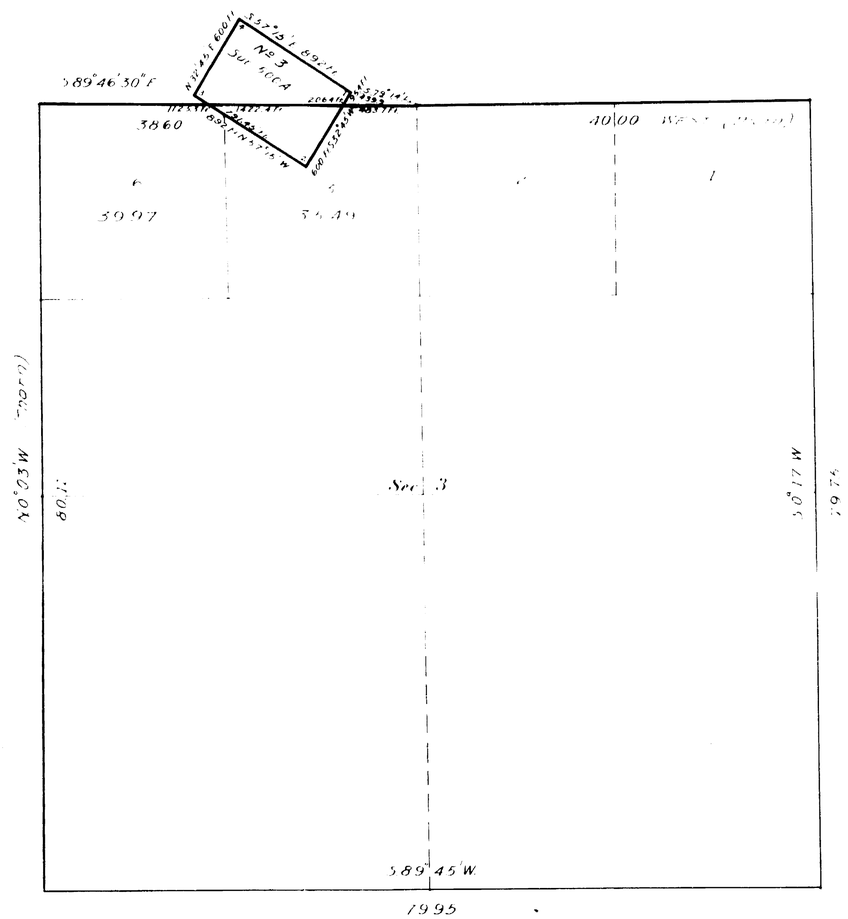


[illegible] at [illegible] 49 [illegible], R. 83 W., 6th P.M., [illegible] February 7, 1924, is prepared in [illegible] directions given in Commissioner's letter "N" [illegible] 16698, dated May 15, 1922, for the purpose of [illegible] lots in section 3, made fractional by the invasion of patented Mineral Survey No. 500-A, and is hereby approved.

U. S. Surveyor General's Office,
Cheyenne, Wyoming. August 21, 1922

Clyde W. Atherly
Surveyor General.

49 - 83

Trans. to Buffalo,
Dec. 16 1922.

2037-B

7A

| | |
|---|---|
| Deposited by Claimant | 125.00 |
| Cost of Office Work | 42.68 |
| Amount to be Refunded | 82.32 |

(4-675) SHEET No. 1

5892

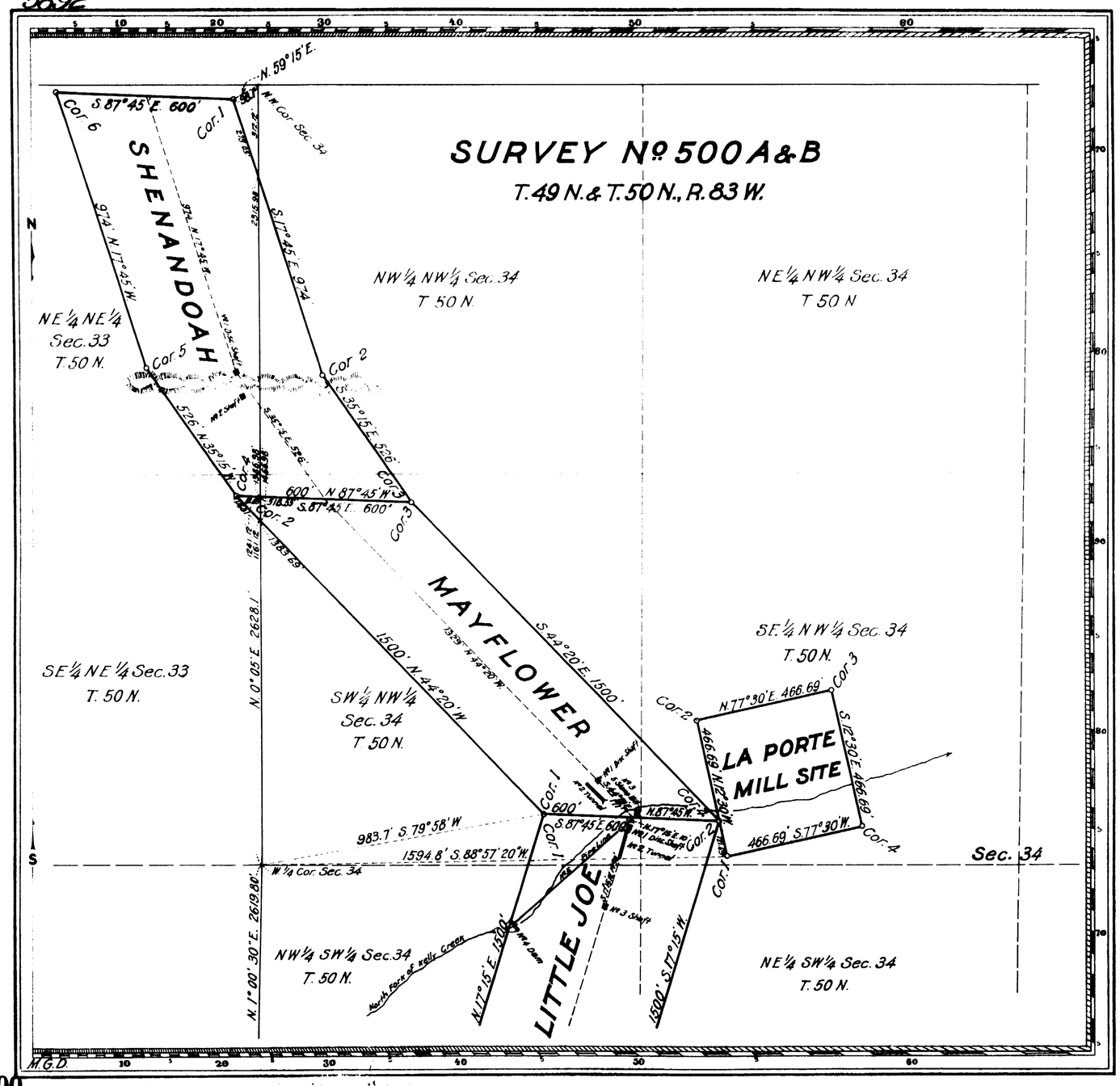


500

#1 I 1 4

552300
10V-104

Claim Located (Amended) April 23 & 24, 1915

Mineral Survey No. 500 A&B

LOT No.

Buffalo Land District

# PLAT

OF THE CLAIM OF

**THE KELLY CREEK MINING COMPANY**

KNOWN AS THE

**SHENANDOAH, MAYFLOWER, LITTLE JOE, LOQUATIOUS AND No. 3 LODES**

AND THE **LA PORTE MILL SITE**

IN UNORGANIZED MINING DISTRICT

JOHNSON COUNTY, WYOMING

Containing an Area of 83.920 Acres

Scale of 300 feet to the inch

Variation N. 16° 35' E.

SURVEYED June 8-14, 1915 BY

Robert Z. McCoy

U.S. Mineral Surveyor

The Original Field Notes of the Survey of the Mining Claim of THE KELLY CREEK MINING COMPANY known as the SHENANDOAH, MAYFLOWER, LITTLE JOE, LOQUATIOUS AND No. 3 LODES AND THE LA PORTE MILL SITE

from which this plat has been made under my direction have been examined and approved, and are on file in this Office; and I hereby certify that they furnish such an accurate description of said Mining Claim as will, if incorporated into a patent, serve fully to identify the premises, and that such reference is made therein to natural objects or permanent monuments as will perpetuate and fix the locus thereof.

I further certify that an amount equal to five hundred Dollars worth of labor has been expended or improvements made for the benefit of each location upon said Mining Claim by claimant or its grantors, and that said improvements consist of 5 Discovery Shafts, 3 Shafts 2 Tunnels, 1 Dam, 1 Pipe Line and 1 Stamp Mill

that the location of said improvements is correctly shown upon this plat, and that no portion of said labor or improvements has been included in the estimate of expenditures upon any other claim.

And I further certify that this is a correct plat of said Mining Claim made in conformity with said original field notes of the survey thereof, and the same is hereby approved.

U.S. Surveyor General's Office Charles L. Decker

Cheyenne, Wyoming U.S. Surveyor General for

August 26, 1915 Wyoming

7B

| | |
|---|---|
| Deposited by Claimant | 125.00 |
| Cost of Office Work | 42.68 |
| Amount to be Refunded | 82.32 |

(4-675) SHEET No 2

5893

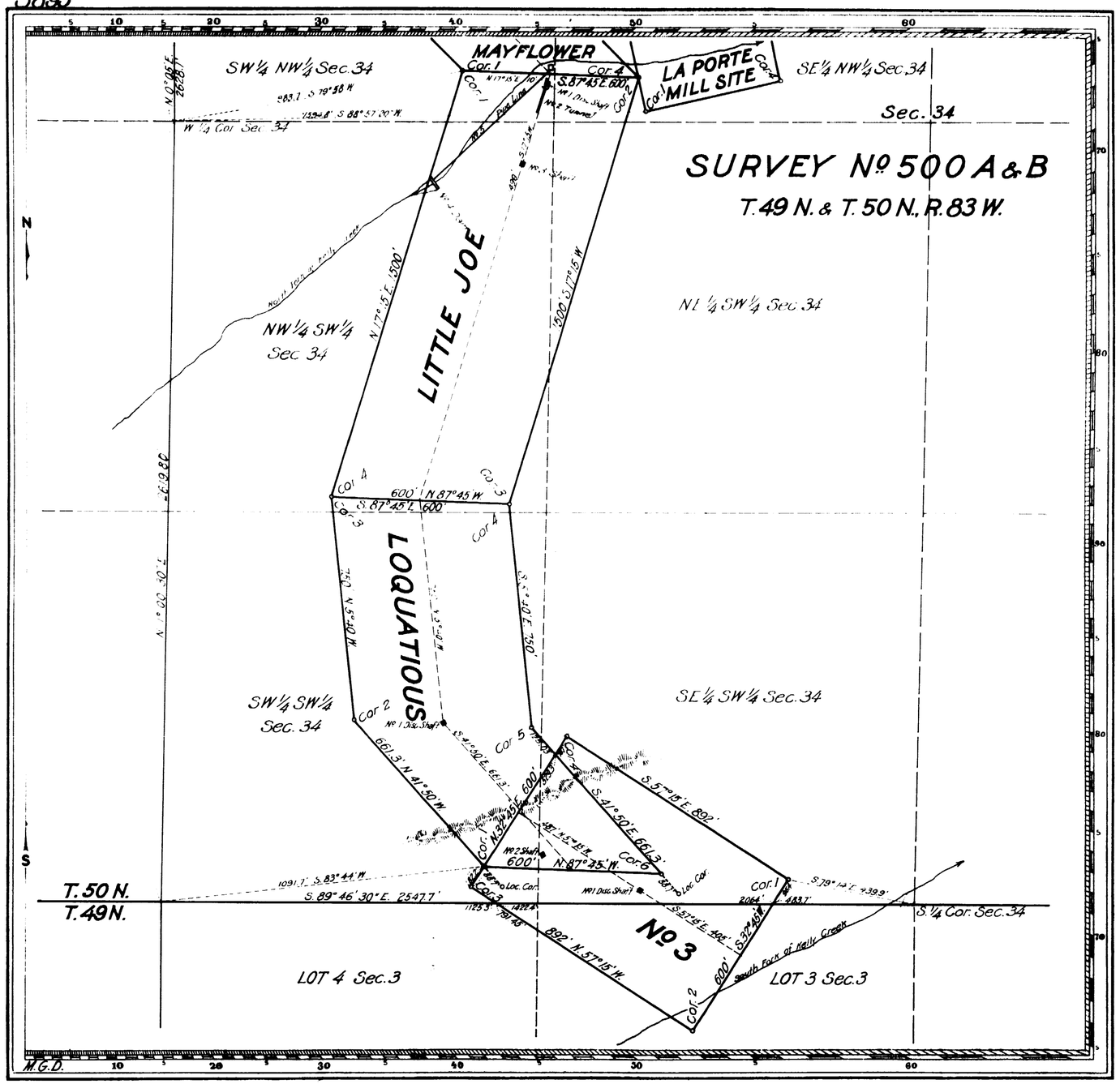


Claim Located (Amended) April 23 & 24, 1915

Mineral Survey No 500 A & B

LOT No

Buffalo Land District

# PLAT

OF THE CLAIM OF

THE KELLY CREEK MINING COMPANY

KNOWN AS THE

SHENANDOAH, MAYFLOWER, LITTLE JOE, LOQUATIOUS AND No 3 LODES AND THE LA PORTE MILL SITE

IN UNORGANIZED MINING DISTRICT

JOHNSON COUNTY WYOMING

Containing an Area of 83.920 Acres

Scale of 300 feet to the inch

Variation N. 16° 35' E

SURVEYED JUNE 8-14, 1915 BY

Robert Z. McCoy

U.S. Mineral Surveyor

The Original Field Notes of the Survey of the Mining Claim of THE KELLY CREEK MINING COMPANY known as the SHENANDOAH, MAYFLOWER, LITTLE JOE, LOQUATIOUS AND No 3 LODES AND THE LA PORTE MILL SITE

from which this plat has been made under my direction have been examined and approved, and are on file in this Office; and I hereby certify that they furnish such an accurate description of said Mining Claim as will, if incorporated into a patent, serve fully to identify the premises, and that such reference is made therein to natural objects or permanent monuments as will perpetuate and fix the locus thereof.

I further certify that an amount equal to Five Hundred Dollars worth of labor has been expended or improvements made for the benefit of each location upon said Mining Claim by claimant or its grantors, and that said improvements consist of 5 Discovery Shafts, 3 Shafts, 2 Tunnels, 1 Dam, 1 Pipe Line and 1 Stamp Mill

that the location of said improvements is correctly shown upon this plat, and that no portion of said labor or improvements has been included in the estimate of expenditures upon any other claim.

And I further certify that this is a correct plat of said Mining Claim made in conformity with said original field notes of the survey thereof, and the same is hereby approved.

U.S. Surveyor General's Office Charles L. Decker

Cheyenne, Wyoming U.S. Surveyor General for

August 26, 1915 Wyoming

08143

552300 - FOT 500A - Only

104

44

98-A

RECEIVED S. G. O.
AUG 11 1903
CHEYENNE, WYO.

1915

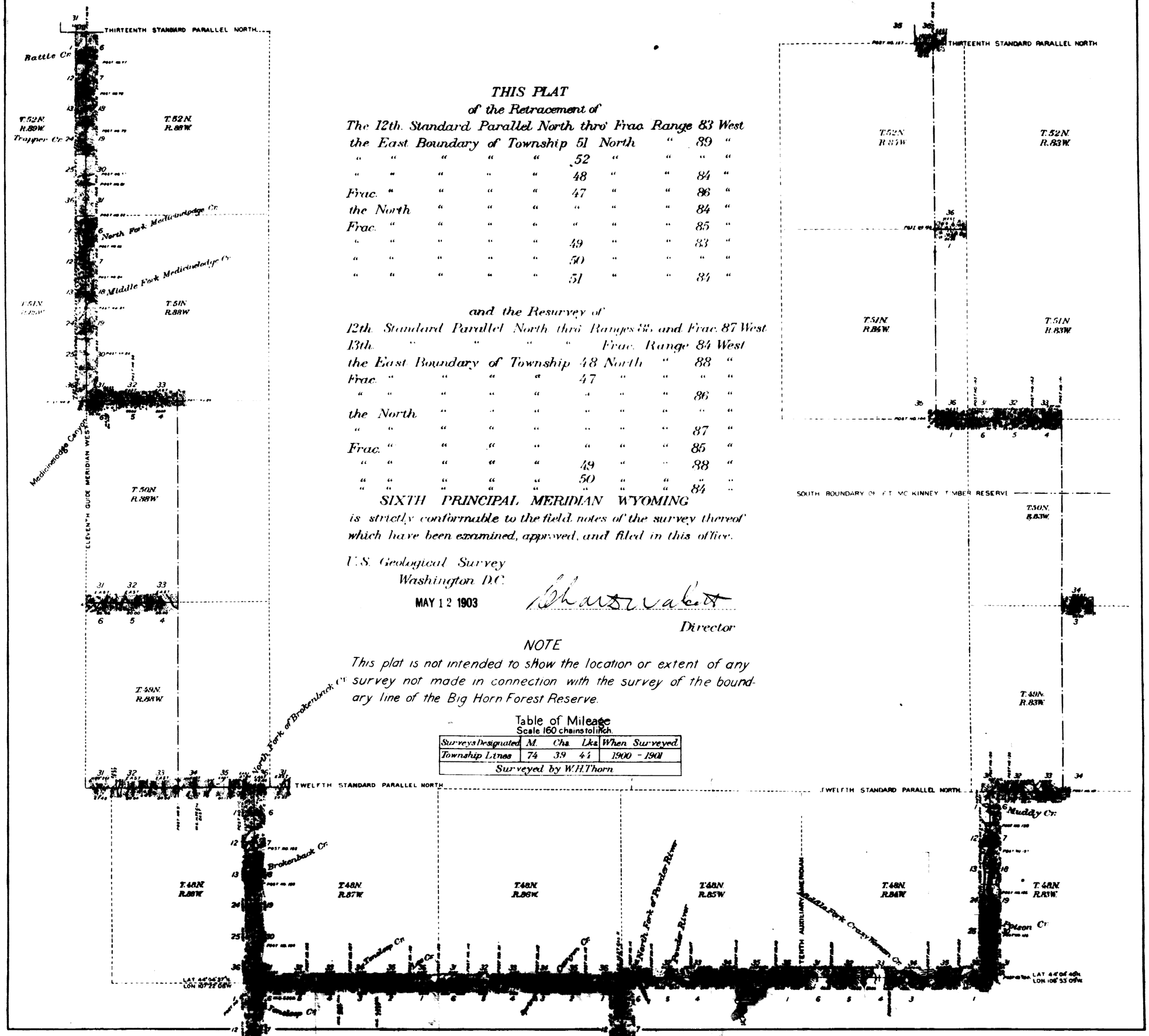


*THIS PLAT*
*of the Retracement of*
*The 12th. Standard Parallel North thro' Frac. Range 83 West*
*the East Boundary of Township 51 North " 89 "*
*" " " " " 52 " " " "*
*" " " " " 48 " " 84 "*
*Frac. " " " " 47 " " 86 "*
*the North " " " " " " 84 "*
*Frac. " " " " " " " 85 "*
*" " " " " 49 " " 83 "*
*" " " " " 50 " " " "*
*" " " " " 51 " " 84 "*

*and the Resurvey of*
*12th. Standard Parallel North thro' Ranges 88 and Frac. 87 West*
*13th. " " " " Frac. Range 84 West*
*the East Boundary of Township 48 North " 88 "*
*Frac. " " " " 47 " " " "*
*" " " " " " " 86 "*
*the North " " " " " " " "*
*" " " " " " " " 87 "*
*Frac. " " " " " " " 85 "*
*" " " " " 49 " " 88 "*
*" " " " " 50 " " " "*
*" " " " " " " " 84 "*

*SIXTH PRINCIPAL MERIDIAN WYOMING*
*is strictly conformable to the field notes of the survey thereof which have been examined, approved, and filed in this office.*

*U.S. Geological Survey*
*Washington D.C.*
MAY 12 1903

*Director*

*NOTE*
*This plat is not intended to show the location or extent of any survey not made in connection with the survey of the boundary line of the Big Horn Forest Reserve.*

Table of Mileage
Scale 160 chains to inch.

| Surveys Designated | M. | Chs. | Lks. | When Surveyed |
|---|---|---|---|---|
| Township Lines | 74 | 39 | 44 | 1900 - 1901 |
| Surveyed by W.H. Thorn | | | | |

2953

(25)

3256

85

# EXTERIOR LINES.

*Scale 3 miles to 1 inch* *Magnetic Var. East.*

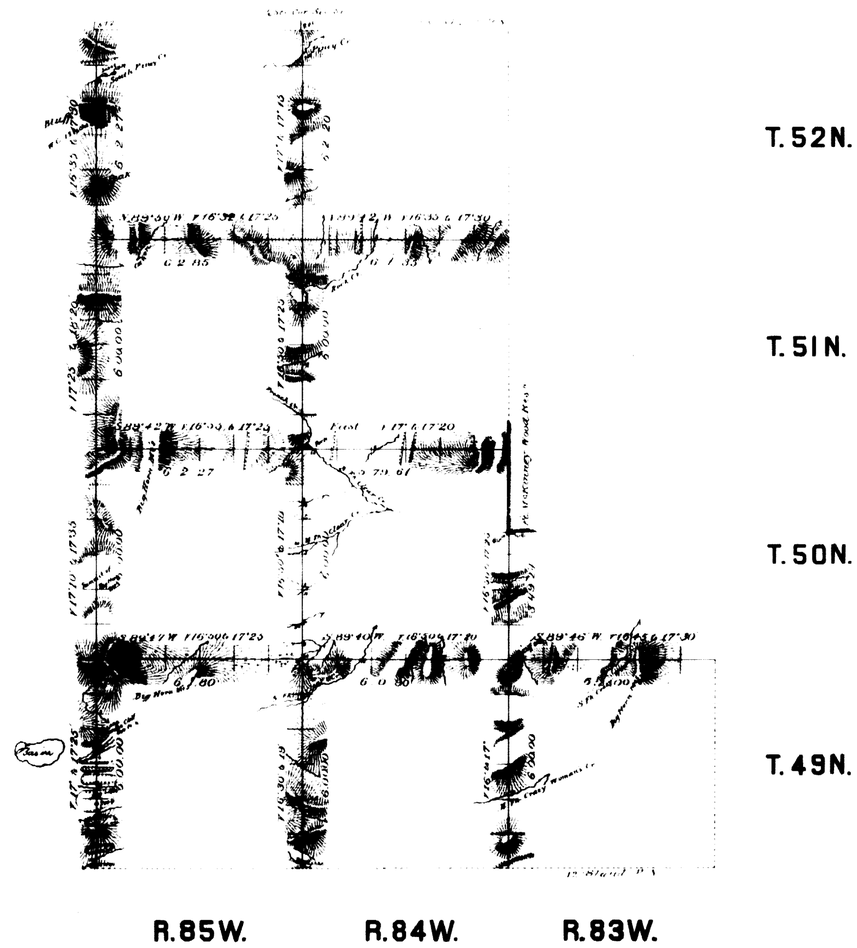


| Surveys Designated | By Whom Surveyed | Date of Contract | Amount of Surveys | | | When Surveyed |
|---|---|---|---|---|---|---|
| | | | Miles | Chs | Lks | |
| Exterior lines | Downey & Grant | Aug. 12. 1880 | 99 | 64 | 19 | Jan. 13-Feb. 2nd 1881 & Jan. 16-18, 1882 |
| Connections | " " " | " " " | | 12 | 72 | " " " " |

I hereby certify that the above diagram of the Exterior lines of Tp 49 N., R 83 W. and Tps 49, 50, 51 & 52 N. R's 84 & 85 W. of the 6th PM Wyo Ter is strictly conformable to the field notes of the survey thereof on file in this office, which have examined and approved

Surveyor General's Office,
Cheyenne Wyoming Febry 26th 1884

Edw. C. David Surveyor General

2022

4914

RECEIVED S. G. O.
AUG 11 1903
CHEYENNE, WYO.

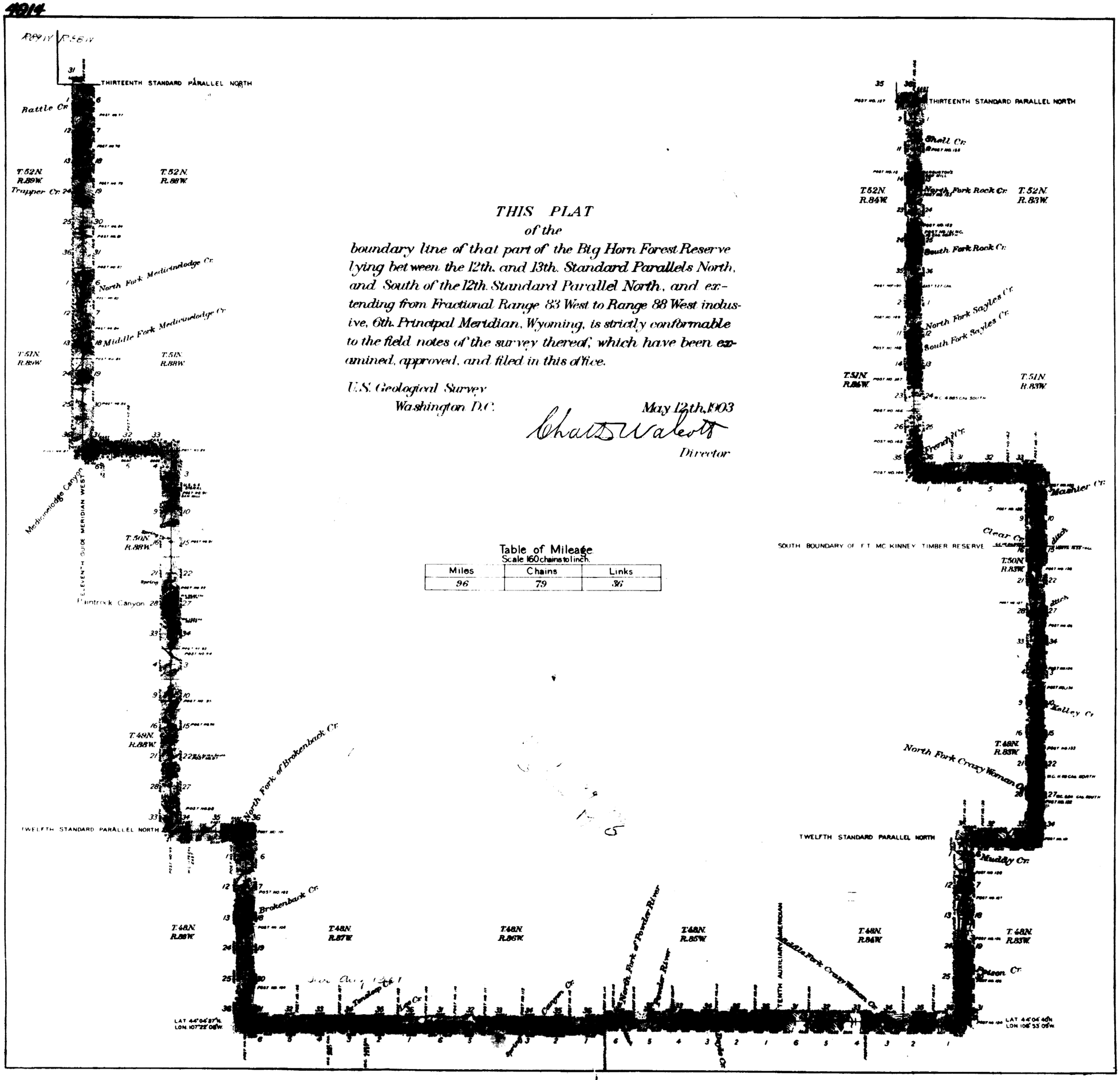


*THIS PLAT*
*of the*
*boundary line of that part of the Big Horn Forest Reserve lying between the 12th. and 13th. Standard Parallels North, and South of the 12th. Standard Parallel North, and extending from Fractional Range 83 West to Range 88 West inclusive, 6th. Principal Meridian, Wyoming, is strictly conformable to the field notes of the survey thereof, which have been examined, approved, and filed in this office.*

*U.S. Geological Survey*
*Washington D.C.*

*May 12th, 1903*

Chas D. Walcott
*Director*

Table of Mileage
Scale 160 chains to inch.

| Miles | Chains | Links |
|---|---|---|
| 96 | 79 | 36 |

2952

(25)

3257

Index 8



# 12th Standard Parallel North

along S. Boundy. of Tp. 49 N. Rgs 83, 84, 85 W. 6th Prcpl. Merid Wyom. Territory Magnetic Variat. East.

Scale 40 chs. to 1 inch

Course West.

T. 49 N. R. 85 W.

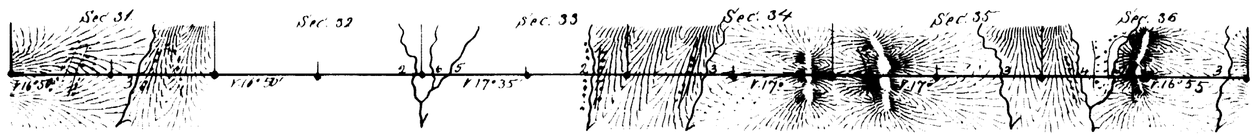


T. 49 N. R. 84 W.

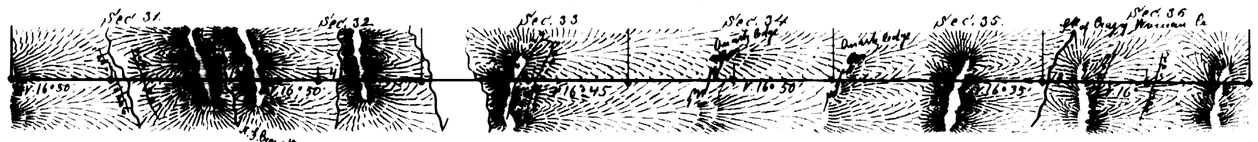


T. 49 N. R. 83 W.

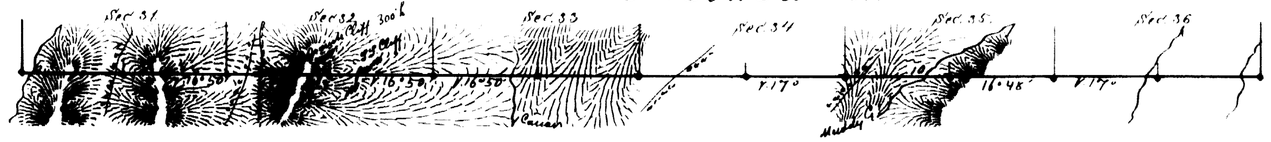


I hereby certify that the above diagram of the 12th Stand. Parl N. along S. Boundy. of Tp. 49 N. Rgs 83, 84, 85, W. 6th Pr. Mer. Wyom. Terr. is strictly conformable to the field notes of the survey thereof on file in this office, which have been examined and aproved.

Surveyor General office
Cheyenne Wyom February 26, 1884

Edw. C. David
Surveyor Genrl.

| Surveys Desig. | By whom surv. | Date of Contract | Amount of surveys | When surveyed |
|---|---|---|---|---|
| 12th Stand P. N. | Downey & Grant | Aug. 12, 1880 | 18 — — | Janry, 10-12, 1881 |

2023

RECEIVED C. G. O.
AUG 11 1903
CHEYENNE, WYO.

26

1-A.

3278

# Township No. 49 North Range No. 83 West of the 6th. Principal Meridian, Wyoming.

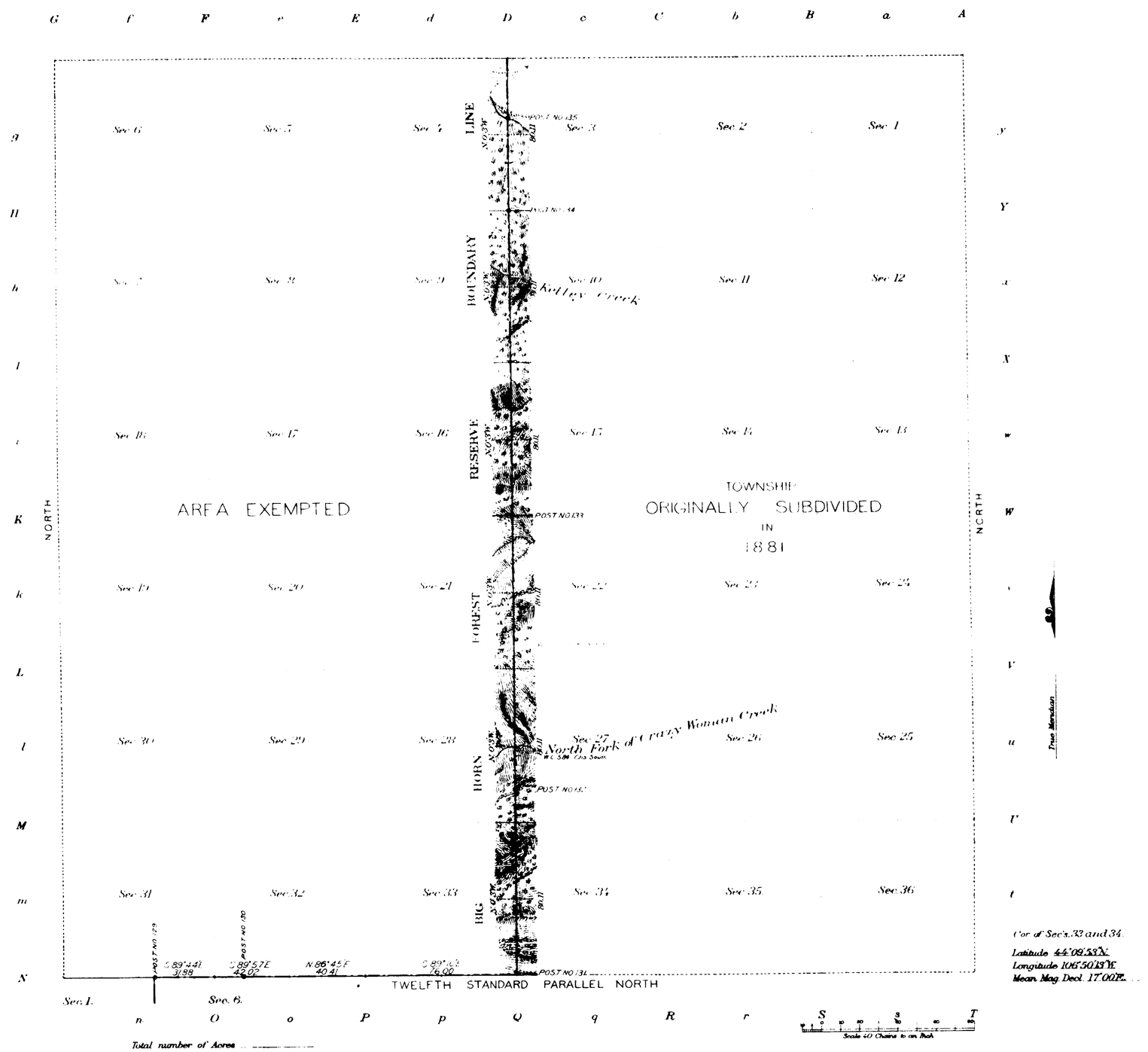


Cor. of Sec's. 33 and 34.
Latitude 44°09.53 N.
Longitude 106°50.13 W.
Mean Mag. Decl. 17°00 E.

Total number of Acres

| Surveys Designated | By Whom Surveyed | Amount of Surveys M | Ch. | Lks. | When Surveyed |
|---|---|---|---|---|---|
| Township lines | | | | | |
| Subdivisions | W. H. Thorn. | 6 | 66 | | Aug. 22-24, 1901 |

The above Map, of Township No. 49 North, of Range No. 83 West of the 6th. Principal Meridian, Wyoming is strictly conformable to the field notes of the survey thereof on file in this Office, which have been examined and approved.

U. S. Geological Survey
Washington, D. C.
MAY 12 1903

Charles D. Walcott
Director.

49 - 83