(25) 3269 95

TOWNSHIP No. 49 NORTH, RANGE No. 84 WEST of the 6th Principal MERIDIAN.

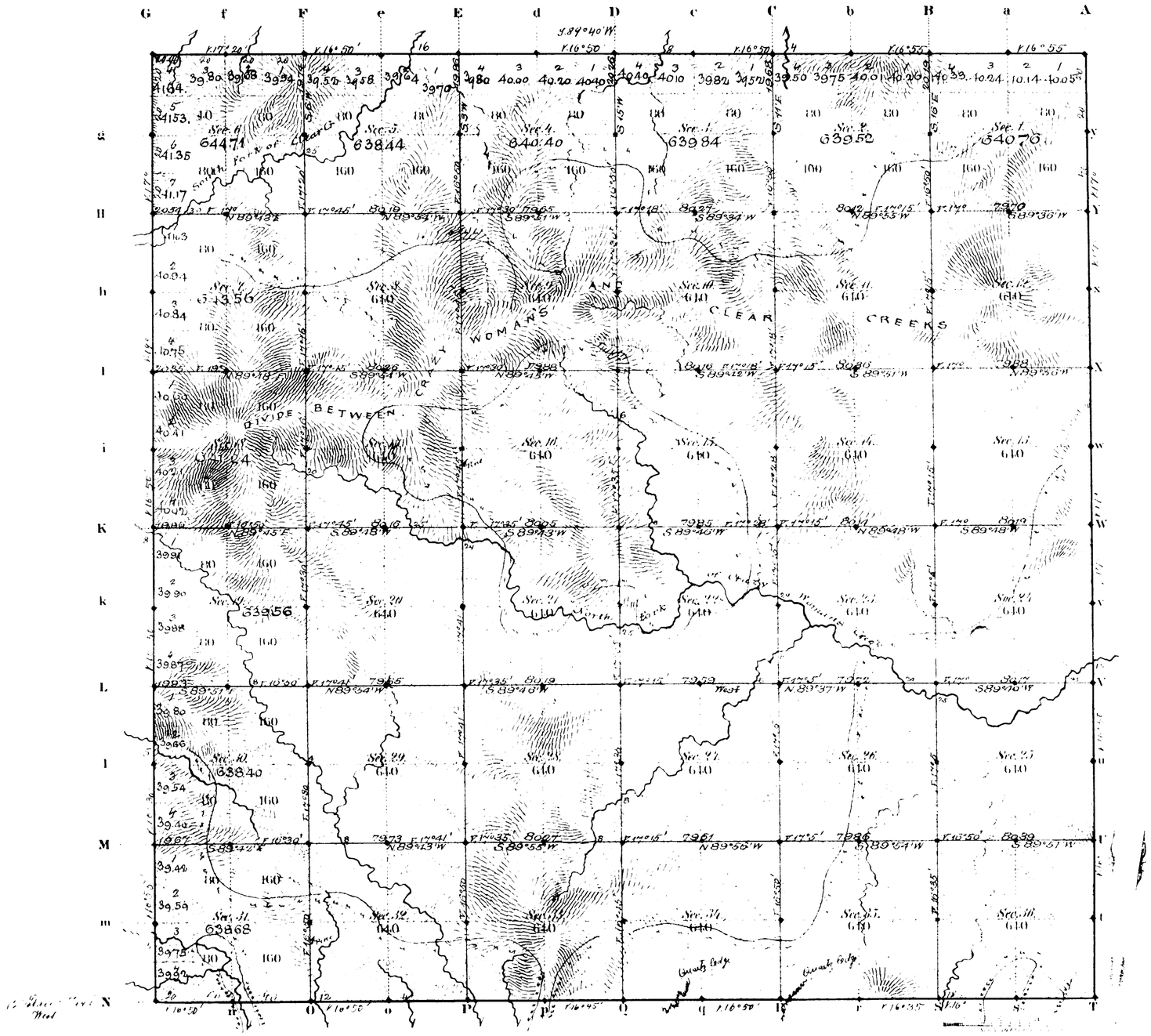

Total number of Acres 23045.11

Surveys Designated	By Whom Surveyed	Date of Contract	Amount of Surveys Mls. Chs. Lks.	When Surveyed	Magnetic Declination
Township lines	Downey & Friant	Aug 12 1880	18 00 40	Jany 12 1881	16°52'
Subdivisions	Ed F Stahle	Sept 21 1880	60 00 22	June 21 25 1881	16°50'
Connections					
12th Ave.	Downey & Friant	Aug 12 1880	6 00 00	January 11, 1881	

The above Map of Township No. 49 North of Range No. 84 West of the 6th Principal Meridian Wyoming Territory is strictly conformable to the field notes of the survey thereof on file in this Office which have been examined and approved.

Surveyor Generals Office Edw. C. David
Cheyenne Wyoming Supt. Genl.
February 27th 1884

2032

49 - 84

(25)

3256

85

EXTERIOR LINES.

Scale 3 miles to 1 inch. Magnetic Var. East



T. 52N.

T. 51N.

T. 50N.

T. 49N.

R. 85W. R. 84W. R. 83W.

Surveys Designated	By Whom Surveyed	Date of Contract.	Amount of Surveys			When Surveyed
			[illegible]	[illegible]	[illegible]	
Exterior lines	Downey & Grant	Aug. 12. 1880	99	64	49	Jan. 13-Feb. 2nd 1881 & Jan. 16-18, 1882
Connections	" " "	" " "		12	72	" " " "

I hereby certify that the above diagram of the Exterior lines of Tp 49 N., R 83 W. and Tps 49, 50, 51 & 52 N. R's 84 & 85 W. of the 6th P.M. Wyo. Ter. is strictly conformable to the field notes of the survey thereof on file in this office, which have examined and approved.

Surveyor General's Office,
Cheyenne Wyoming Febry 26th 1884

Edw. C. David Surveyor General

2022

(25)

3257

86

12th Standard Parallel North

along S. Boundy. of Tp. 49 N. Rgs 83, 84, 85 W. 6th Prcpl. Merid Wyom. Territory Magnetic Variat. East.

Scale 40 chs. to 1 inch

Course West.

T. 49 N. R. 85 W.

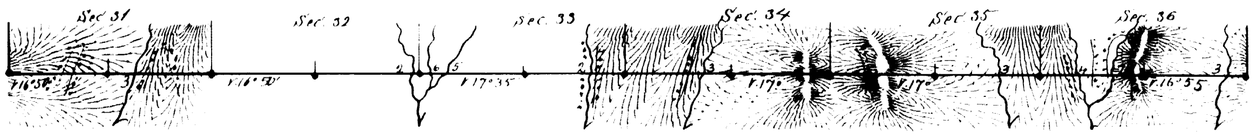

T. 49 N. R. 84 W.

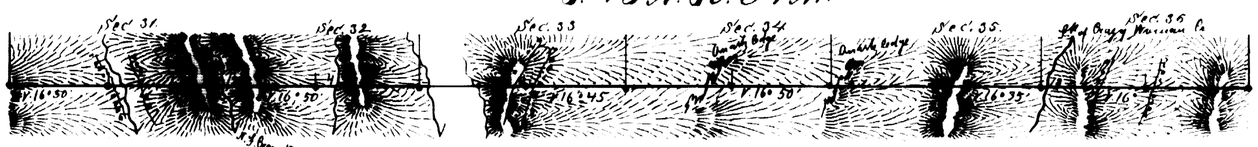

T. 49 N. R. 83 W.

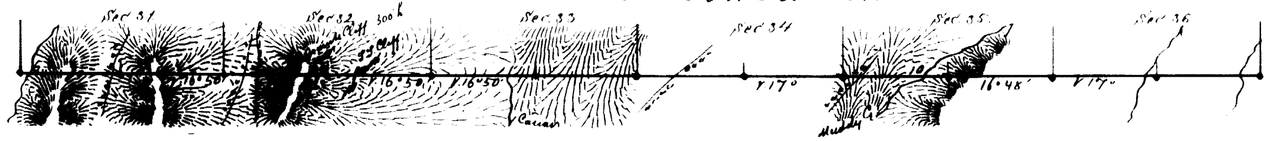

I hereby certify that the above diagram of the 12th Stand. Parl. N. along S. Boundy. of Tp. 49 N. Rgs 83, 84, 85, W. 6th Pr. Mer. Wyom. Terr. is strictly conformable to the field notes of the survey thereof on file in this office, which have been examined and aproved.

Surveyor General office
Cheyenne Wyom February 26, 1884

Edw. C. David
Surveyor Genrl.

Survey Desig.	By whom surv.	Date of Contract	Amount of surveys	When surveyed
12th Stand P. N.	Downey & Grant	Aug. 12, 1880	18 — —	Janry, 10-12, 1881

2023