(25)

3263

89

TOWNSHIP No. 49 NORTH. RANGE No. 85 WEST of the 6th Principal MERIDIAN.



Total number of Acres 23080.10

Surveys Designated	By Whom Surveyed	Date of Contract	Amount of Surveys Mls	Chs	Lks	When Surveyed	Magnetic Declination
E. W. & N. Township lines	Downey & Grant	Aug. 12, 1880	18	01	80	Jany. 17, 24, 25, 1881	17° 15' East
Subdivisions	Ed. F. Stahle	Sep. 21st 1880	60	6	18	Jan. 26-28, 1881	17° 30' " "
Connections							
12° Stand. Crl. N	Downey & Grant	Aug. 12, 1880	6	00	00	January 12, 1881	

The above Map of Township No. 49 North of Range No. 85 West of the Sixth Principal Meridian Wyoming Territory is strictly conformable to the field notes of the survey thereof on file in this Office, which have been examined and approved.

Surveyor General's Office,
Cheyenne Wyoming
February 27th 1884

Edw. C. Davis
Pub. Sen.

2027

49 - 85

(25)

3256

85

EXTERIOR LINES.

Scale 3 miles to 1 inch Magnetic Var. East.

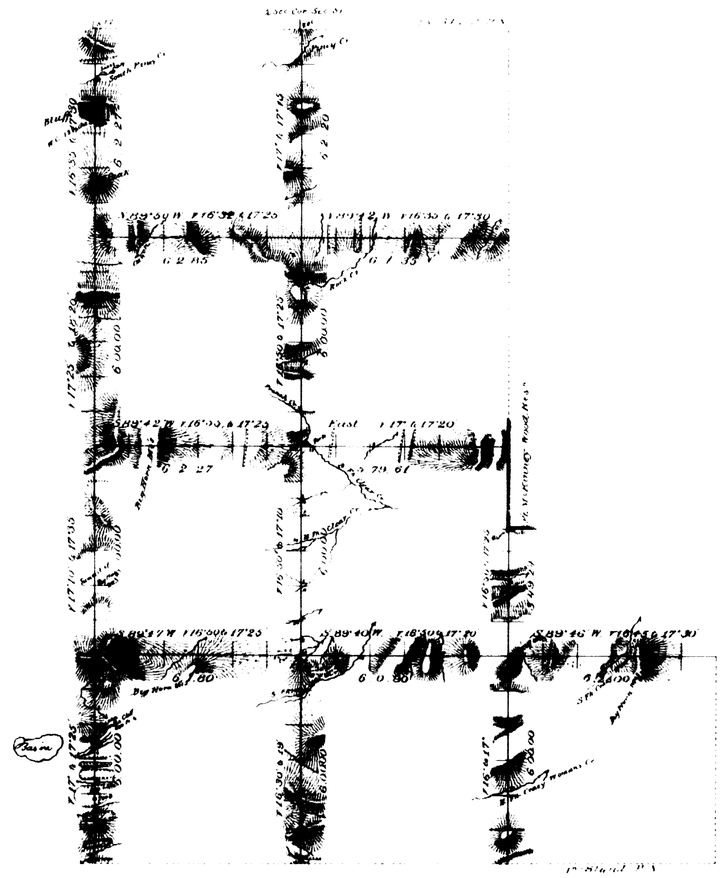

T. 52N.

T. 51N.

T. 50N.

T. 49N.

R. 85W. R. 84W. R. 83W.

Surveys Designated	By Whom Surveyed	Date of Contract	Amount of Surveys			When Surveyed
			Mls	Chs	Lks	
Exterior lines	Downey & Grant	Aug. 12 1880	99	64	49	Jan. 13-Feb. 2nd 1881 & Jan. 16-18, 1882
Connections	" " "	" " "		12	72	" " " "

I hereby certify that the above diagram of the Exterior lines off Tp 49 N., R 83 W. and Tps 49, 50, 51 & 52 N., R's 84 & 85 W. of the 6th P.M. Wyo. Ter. is strictly conformable to the field notes of the survey thereof on file in this office, which have examined and approved.
Surveyor General's Office,
Cheyenne Wyoming Febry 26th 1884

Edw. C. David
Surveyor General

2022

(25)

3257

Index

12th Standard Parallel North

along S. Boundy. of Tp. 49 N. Rgs 83, 84, 85 W. 6th Prcpl. Merid Wyom. Territory Magnetic Variat. East.

Scale 40 chs. to 1 inch

Course West.

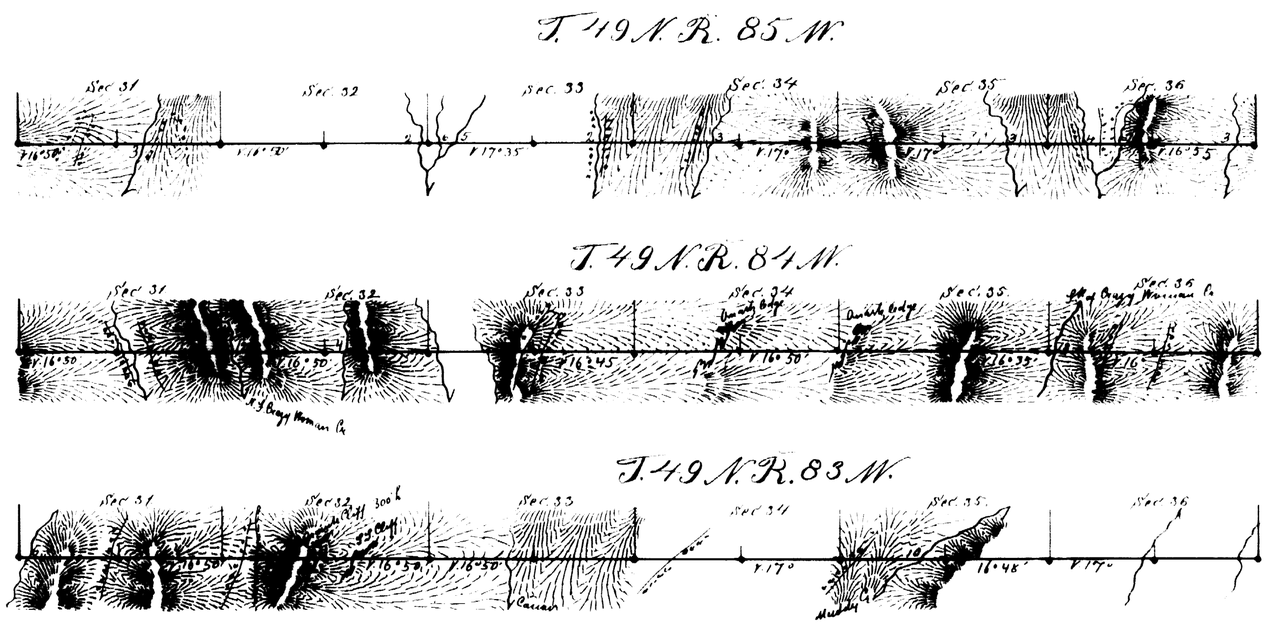

I hereby certify that the above diagram of the 12th Stand. Parl N. along S. Boundy. of Tp. 49 N. Rgs 83, 84, 85, W. 6th Pr. Mer. Wyom. Terr. is strictly conformable to the field notes of the survey thereof on file in this office, which have been examined and aproved.

Surveyor General office
Cheyenne Wyom February 26, 1884

Edw. C. David
Surveyor Genrl.

Surveys Desig.	By whom surv.	Date of Contract	Amount of surveys	When surveyed
12th Stand P. N.	Downey & Grant	Aug. 12, 1880	18 — —	Janry. 10-12, 1881

2023