ORIGINAL
Accepted November 8, 1921.

Resurvey Township No. 50 North Range No. 77 West of the Sixth Principal Meridian Wyoming

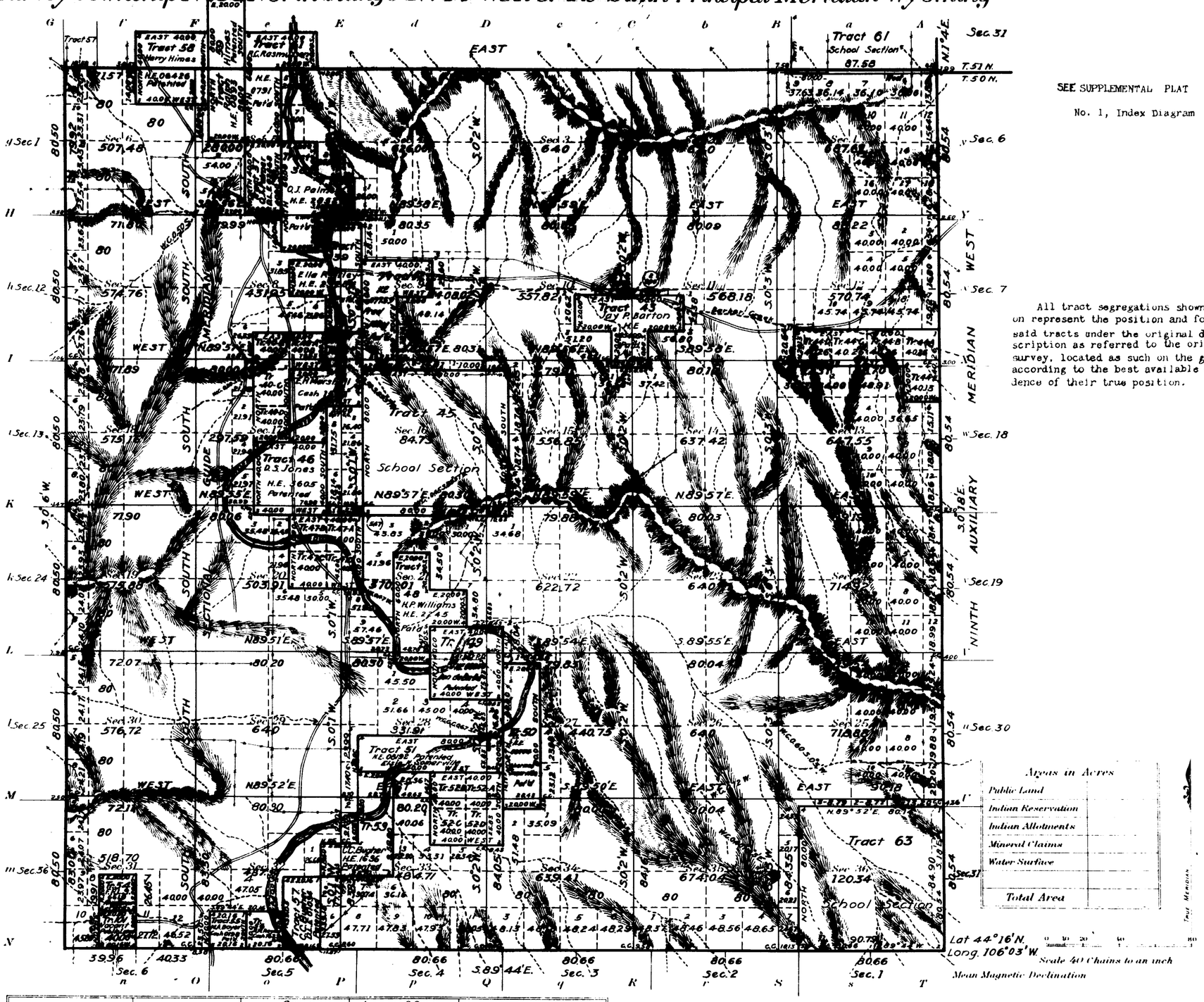

SEE SUPPLEMENTAL PLAT

No. 1, Index Diagram

All tract segregations shown hereon represent the position and form of said tracts under the original description as referred to the original survey, located as such on the ground according to the best available evidence of their true position.

Areas in Acres	
Public Land	
Indian Reservation	
Indian Allotments	
Mineral Claims	
Water Surface	
Total Area	

Surveys Designated	By Whom Surveyed	Group No.	Group Date	Amount of Surveys Mls.	chs.	lks.	When Surveyed Begun	Completed
North Bdy Resurv.	Mark D. King and	45	July 6, 1918	5	79	15	July 31, 1919	Aug. 9 1919
South " "	Willis J. Millrick	"	" " "	6	03	59	Sept. 1, "	Sept 6 "
East " "	" " "	"	" "	6	05	23	Aug. 23 "	" 8 "
West " "	" " "	"	" " "	6	03	00	" 25 "	" 5 "
Subdivisions	" " "	"	" " "	60	27	25	" 21 "	" 8 "
Segregated Tracts	" " "	"	" " "	49	62	37	Sept. 6 "	Sept. 21, 1921
Connections	" " "	"	" " "	5	22	9.5	Aug. 21 "	" 21, "

Resurvey

The above map of Township No. 50 North Range No. 77 West of the Sixth Principal Meridian Wyoming is strictly conformable to the field notes of the resurvey thereof on file in this office, which have been examined and approved

U.S. Surveyor General's Office.
Cheyenne Wyoming October 20, 1921

Charles L. Decker
Surveyor General.

50 - 77

Pc. 6553

ORIGINAL

TOWNSHIP Nº 50 NORTH, RANGE Nº 77 WEST, OF THE SIXTH PRINCIPAL MERIDIAN, WYOMING.

DEPENDENT RESURVEY

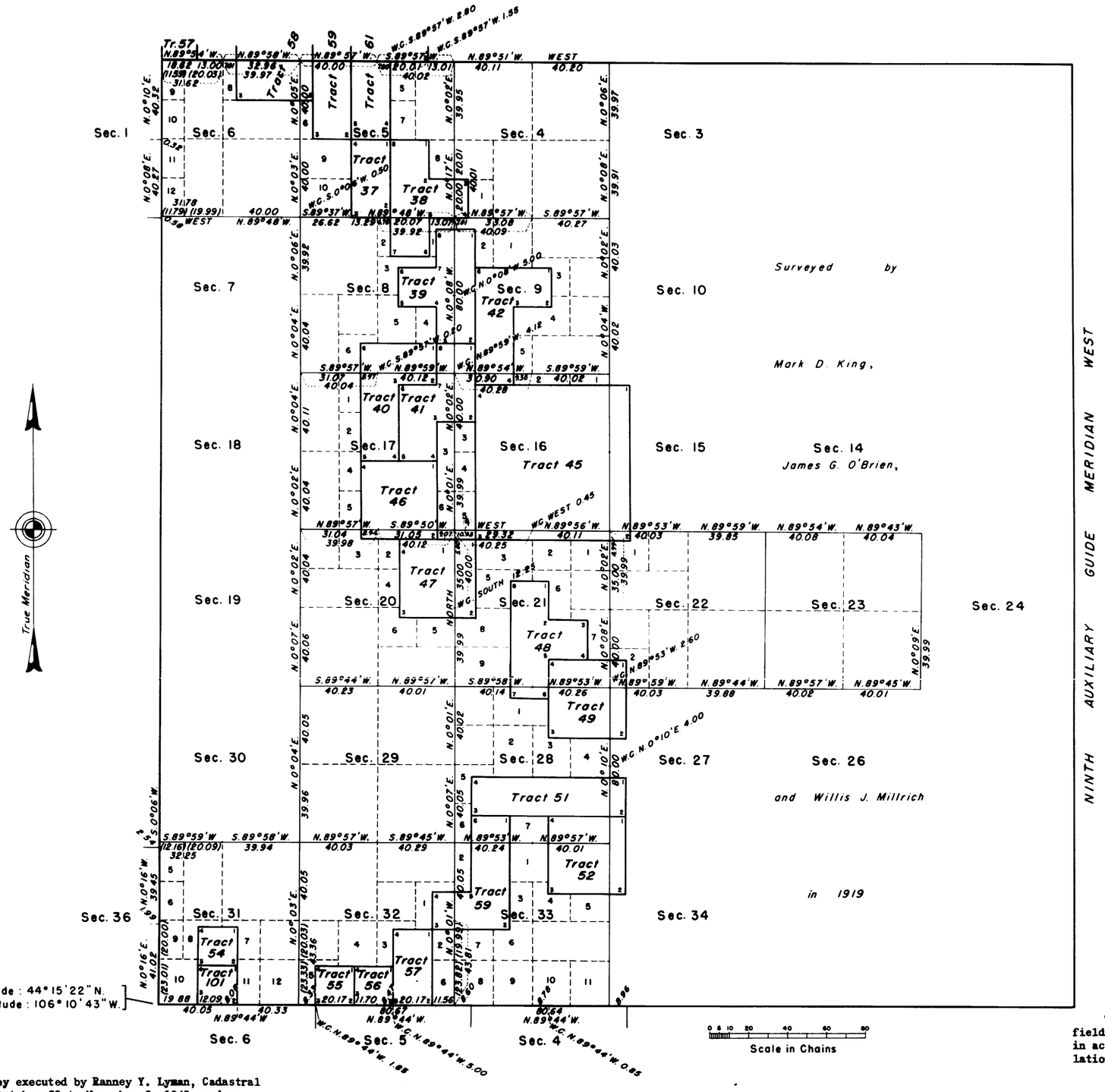

RECEIVED
JAN 4 1954
Bureau of Land Management
Land & Survey Office
Cheyenne, Wyoming

This plat represents a retracement and reestablishment of a portion of the township boundaries, and a portion of the subdivisional lines designed to restore the corners in their original locations according to the best available evidence. The lottings and areas are as shown on the plats approved October 20, 1921.

Resurvey executed by Ranney Y. Lyman, Cadastral Engineer, October 22 to November 9, 1948, under Supplemental Special Instructions for Group 209 Wyoming, dated April 5, 1946.

UNITED STATES DEPARTMENT OF THE INTERIOR
BUREAU OF LAND MANAGEMENT
Washington, D. C., September 30, 1953

This plat is strictly conformable to the approved field notes, and the survey, having been correctly executed in accordance with the requirements of law and the regulations of this Bureau, is hereby accepted.

For the Director

Earl G. Harrington
Chief, Division of
Cadastral Engineering

J.G.H.
D.K.S.

49680

1624-C

50-77

accession no 2229

ORIGINAL
Accepted November 8, 1921.

Supplemental Plat No. 1

Index Diagram

Resurvey Township N° 50 North Range 77 West of the Sixth Principal Meridian Wyoming

Group 45

INDEX FOR SEGREGATED TRACTS

Resurvey	Description by Original Survey							
Tract N°	T	R	Sec	Subdivisions	Entry Kind	Entry N°	Status in Land Office	Entryman
37	50	77	5	E²SW⁴	D.L.E	02468	Patented	Orlo J. Palmer
38	"	"	5	W²SE⁴, SE⁴SE⁴				
			8	NW⁴NE⁴	H.E.	2852	Patented	Orlo J. Palmer
39	"	"	8	E²NE⁴, SW⁴NE⁴, NE⁴SE⁴	H.E.	2928	Patented	Ella R Miley
40	"	"	8	SW⁴SE⁴, SE⁴SW⁴				
			17	E²NW⁴	H.E.	011127	Relinquished	Rowe Kilkenny
41	"	"	8	SE⁴SE⁴				
			17	NE⁴NE⁴, W²NE⁴	Cash	1507	Patented	Elbert H. Marshall
42	"	"	9	S²NW⁴, W²SW⁴	H.E.	07759	Patented	Fred Miley
43	"	"	10	N²SE⁴, SE⁴SE⁴				
			11	NW⁴SW⁴	H.E.	05499	Patented	Jay P Barton
44	"	"	12	S²S²				
			13	NE⁴NE⁴	H.E.	08026	Valid	Louis Livingston
45	"	"	16	All	School	Section	Grant	Wyoming
46	"	"	17	W²SE⁴, E²SW⁴	H.E.	3605	Patented	Daniel S. Jones
47	"	"	20	NE⁴	H.E.	09670	Relinquished	Goldie Music
48	"	"	21	SE⁴NW⁴, E²SW⁴, NW⁴SE⁴	H.E.	2245	Patented	Harry P. Williams
49	"	"	21	S²SE⁴				
			28	N²NE⁴	H.E.	08366	Patented	Don De Barthe

INDEX FOR SEGREGATED TRACTS

Resurvey	Description by Original Survey							
Tract N°	T	R	Sec	Subdivisions	Entry Kind	Entry N°	Status in Land Office	Entryman
50	50	77	27	W²W²	H.E.	09704	Patented	Sherman Somerville
51	"	"	28	N²S²	H.E.	08192	Patented	Elsie R. Somerville
52	"	"	28	S²SE⁴				
			33	N²NE⁴	H.E.	08417	Valid	Ruby Lastra
53	"	"	28	SW⁴SW⁴				
			33	W²NW⁴				
			32	SE⁴NE⁴	H.E.	1636	Patented	Christopher C. Bugher
54	"	"	31	NE⁴SW⁴	F.R.L.S	6619	Patented	Alvin Bennett
55	"	"	32	SW⁴SW⁴	Cash	0198	Patented	Mark A. Boyer
56	"	"	32	SE⁴SW⁴	Cash	1623	Patented	Nicholas M. Rezner
57	"	"	32	W²SE⁴	D.L.E	01034	Patented	Christopher C. Bugher
58	"	"	6	Lots 1, 2				
	51	77	31	S²SE⁴	H.E.	06426	Patented	Harry Himes
59	"	"	32	W²SW⁴				
	50	77	5	Lot 4, SW⁴NW⁴	H.E.	0893	Patented	Ralph Himes
61	"	"	5	SE⁴NW⁴ Lot 3				
	51	77	32	SE⁴SW⁴, SW⁴SE⁴	H.E.	0791	Patented	Robert C. Rasmussen
62	"	"	36	All	School	Section	Grant	Wyoming
63	50	77	36	All	School	Section	Grant	Wyoming
101	"	"					Vacant	Public Land

THIS INDEX DIAGRAM IS MADE TO ACCOMPANY THE PLAT OF RESURVEY TOWNSHIP NO. 50 NORTH. RANGE NO. 77 WEST, OF THE SIXTH PRINCIPAL MERIDIAN, WYOMING, AND IS HEREBY APPROVED.

U. S. SURVEYOR GENERAL'S OFFICE,
CHEYENNE, WYOMING.

October 20, 1921.

Charles L. Decker
Surveyor General.

JGB

AMT

1624-B

Trans. to Buffalo
Jan. 23, 1922

50 - 77

2227

TOWNSHIP No. 50 NORTH. RANGE No. 77 WEST of the 6th Principal MERIDIAN.

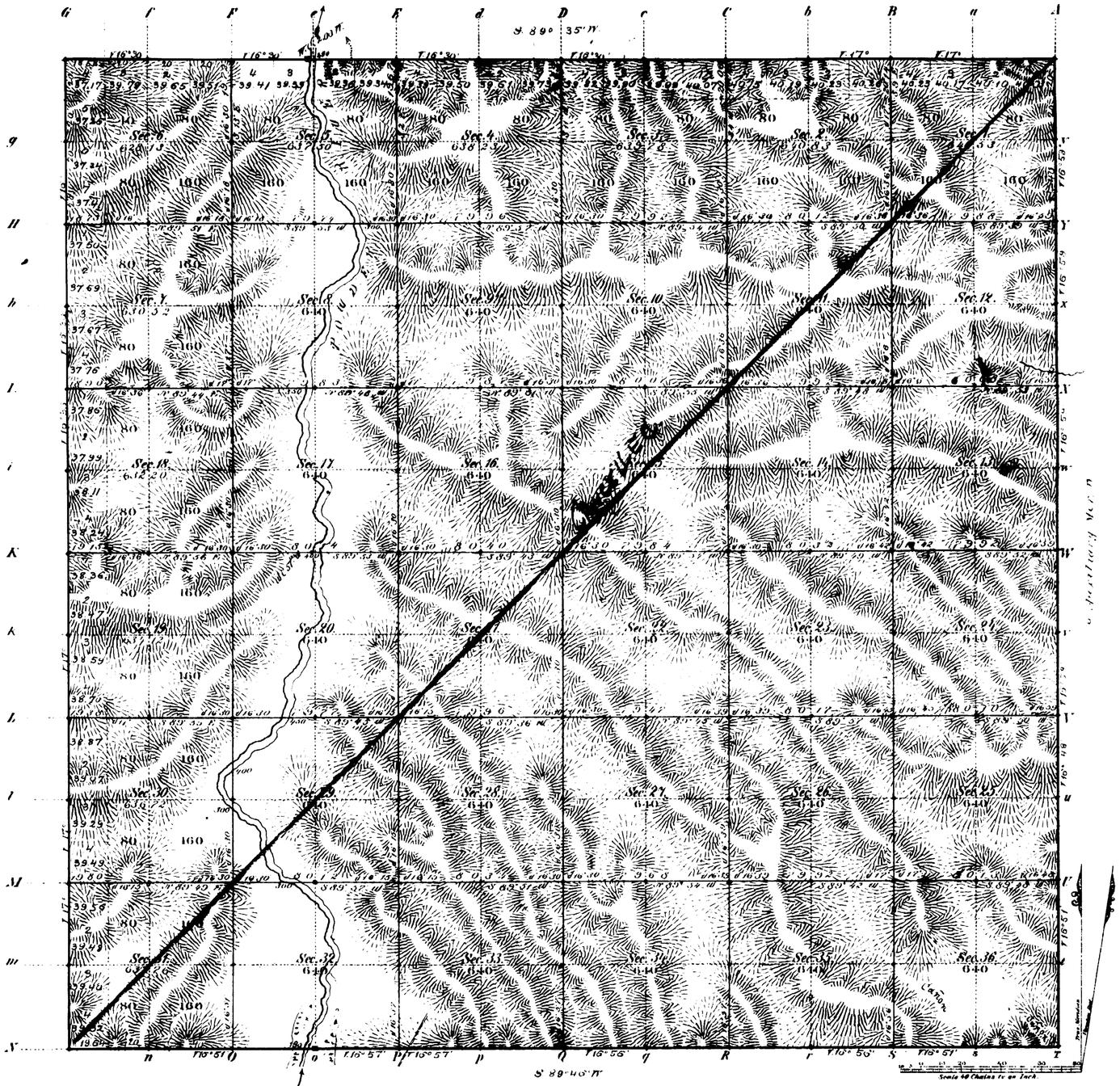

Total number of Acres 22 996 32

Surveys Designated	By Whom Surveyed	Date of Contract	Amount of Surveys Mls	Chs	Lks	When Surveyed	Magnetic Declination
S. W. & N. Township lines	E. F. Stahle	July 12, 1882	17	78	22	March 24 & 26, 1883	16° 50' East
Subdivisions	" " "	" " "	59	75	11	Apr. 28 May 3, 1883	16° 39' "
Connections							
9th Auxil. M. W.	" " "	" " "	6	00	00	March 15, 16, 1883	

The above Map of Township No. 50 North Range No. 77 West of the Sixth Principal Meridian Wyoming Territory is strictly conformable to the field notes of the survey thereof on file in this Office, which have been examined and approved.

Surveyor General's Office,
Cheyenne Wyoming
August 15th 1883

Edw. C. David
Sur. Genl.

A. Gast & Co. St. Louis Mo.

1624

50-77

(21) Indexed

2245

96

EXTERIOR LINES.

Scale 3 miles to 1 inch. *Magnetic Variation E*



T. 52N.

T. 51N.

T. 50N.

T. 49N.

R. 77W. R. 76W. R. 75W.

Surveys Designated	By Whom Surveyed.	Date of Contract.	Amount of Surveys			When Surveyed.
			Mls.	Chs.	Lks.	
Exterior lines	E. F. Stahle	July 12th 1882	77	76	17	March 19-28, 1883
Connections	" " "	" " "		34	12	" " "

I hereby certify that the above diagram of the Exterior lines of Tps. 51 & 52 N. Rs. 75, 76 & 77 W. & Tps. 49 & 50 N. Rs. 76 & 77 W. of the 6th Principal Meridian, Wyoming Territory, is strictly conformable to the field notes of the survey thereof on file in this Office, which have been examined and approved.

Surveyor Generals Office,
Cheyenne, Wyoming August 15th 1883

Edw. C. David
Sur. Genl.

1681

(21) Indexed

2225

85

9TH AUXILIARY MERIDIAN WEST.

along W. boundaries of Tps 49, 50, 51 & 52 N. R. 76 W. of 6th P.M. Wyoming Territory
Scale 40 Chs to 1 inch Magnetic Var. East.

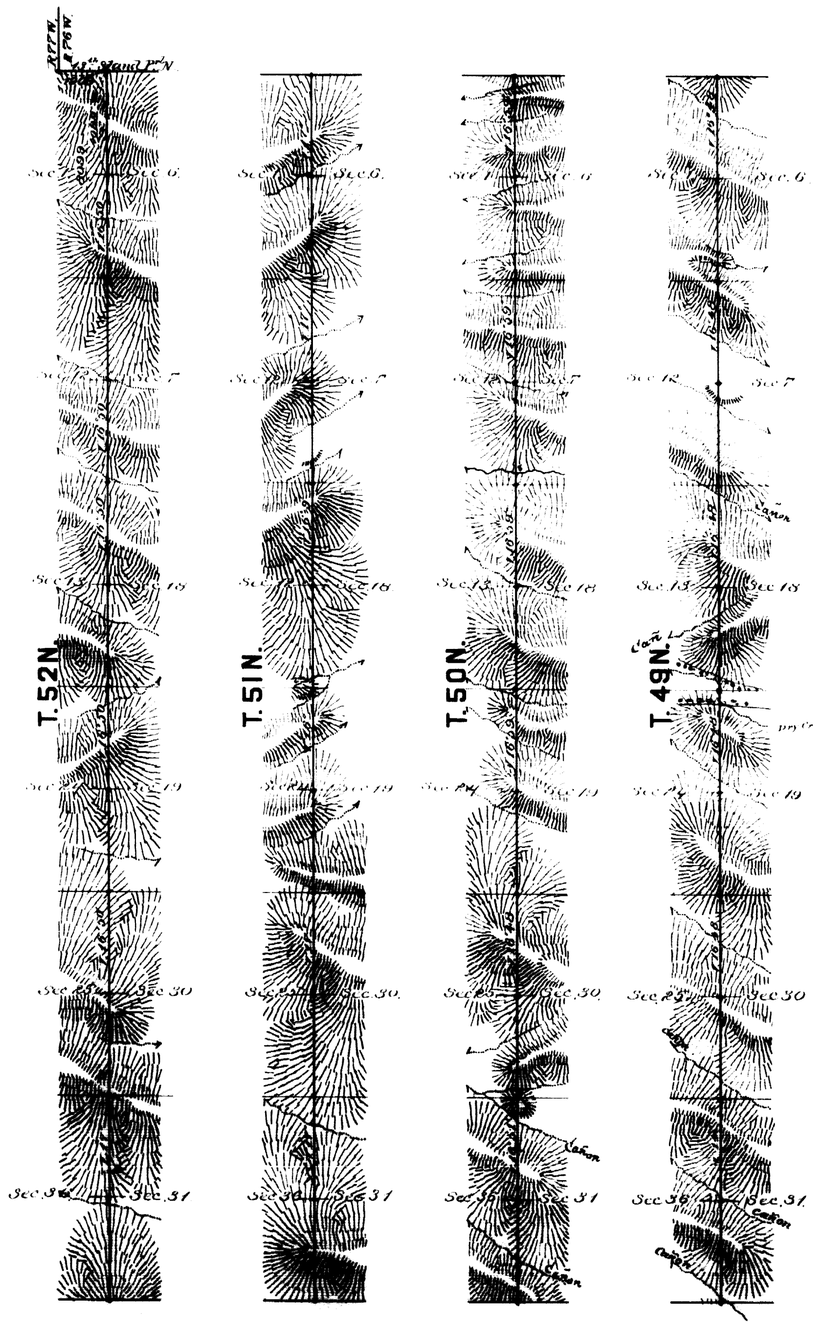

Surveys Designated	By Whom Surveyed	Date of Contract	Amount of Surveys			When Surveyed
			Lbs	Chs	Lks	
9th Aux.y Mer.n W.	E. F. Stahle	July 12th 1882	24	0	99	March 15-17 1883
Connections	" " "	" " "		19	09	" " "

I hereby certify that the above diagram of the 9th Auxiliary Meridian W., along West boundaries of T'ps 49, 50, 51 & 52 N., Range 76 West of the 6th P.M. Wyo. Ter.y is strictly conformable to the field notes of the survey thereof on file in this Office, which have been examined & approved.
Surveyor General's Office,
Cheyenne Wyoming Aug. 15th 1883 } [signature] Sur.r Gen.l

1122