2602

TOWNSHIP No. 50 NORTH, RANGE No. 79 WEST of the 6th Principal MERIDIAN.

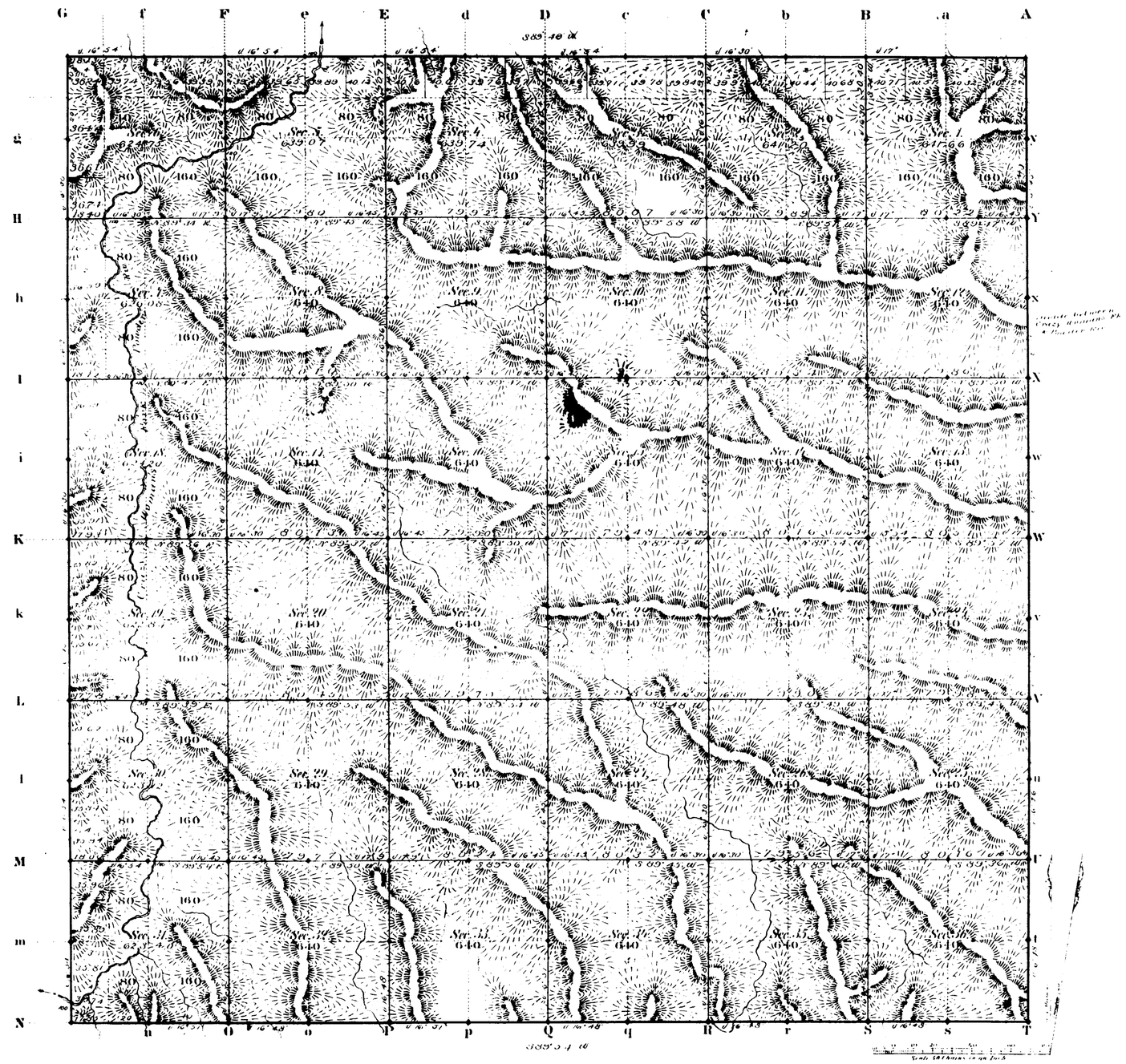

Total number of Acres 22946.05

Surveys Designated	By Whom Surveyed	Date of Contract	Amount of Surveys Mp	Ch	Lks	When Surveyed	Magnetic Declination
Township lines	Ed F Stable	Sept 21 1880	23	75	98	July 31, Aug 5, 8, 9 1883	16°45' East
Subdivisions	Ed F Stable	Sept 21 1880	59	70	43	Aug 23 29 1883	16°35'
Connections							

The above Map of Township No. 50 North Range No. 79 West of the Sixth Principal Meridian Wyoming Territory is strictly conformable to the field notes of the survey thereof on file in this Office, which have been examined and approved.

Surveyor Generals Office,
Cheyenne Wyoming
November 30th 1883

Edw. C. David
Dep. Surv.

1800

A. Gast & Co. St. Louis Mo.

50 - 79

ORIGINAL

Ac. 6547

TOWNSHIP 50 NORTH, RANGE 79 WEST, OF THE 6th PRINCIPAL MERIDIAN, WYOMING.

DEPENDENT RESURVEY

RECEIVED
SEP - 3 1953
Bureau of Land Management
Land and Survey Office
Cheyenne, Wyoming

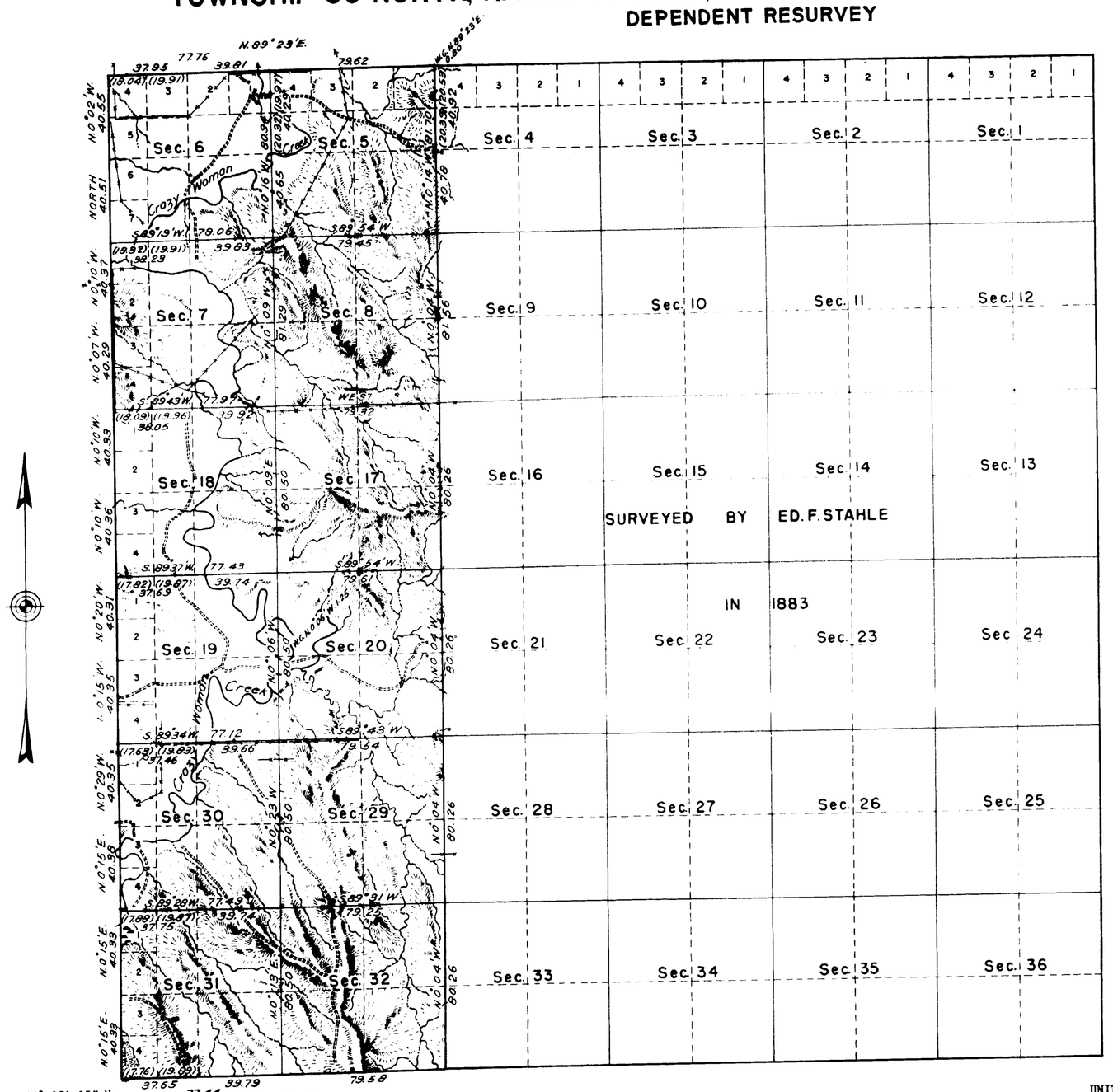

This plat represents a retracement and reestablishment of portions of the original township boundary and subdivisional lines designed to restore the corners in their original locations according to the best available evidence. The lottings and areas are as shown on the plat approved November 30, 1883.

Latitude 44° 15' 15" N.
Longitude 106° 25' 8" W.

10 0 10 20 40 80
SCALE IN CHAINS

Area Resurveyed: 7,583.46 Acres

West boundary resurveyed by Ranney Y. Lyman in 1948.

Portions of north and south boundaries and subdivisional lines resurveyed by Ranney Y. Lyman, Cadastral Engineer, May 5 to July 12, 1948, under Special Instructions for Group 209 Wyoming, dated April 5, 1946.

UNITED STATES DEPARTMENT OF THE INTERIOR
BUREAU OF LAND MANAGEMENT
Washington, D. C., June 23, 1953

This plat is strictly conformable to the approved field notes, and the survey, having been correctly executed in accordance with the requirements of law and the regulations of this Bureau, is hereby accepted.

For the Administrator

Assistant Chief, Division of
Cadastral Engineering

43962

Plat E.B.B.

1800-A

50 - 79

(23)

Indexed

2643

(6)

EXTERIOR LINES.

Magnetic Variation East. Scale 3 miles to 1 inch

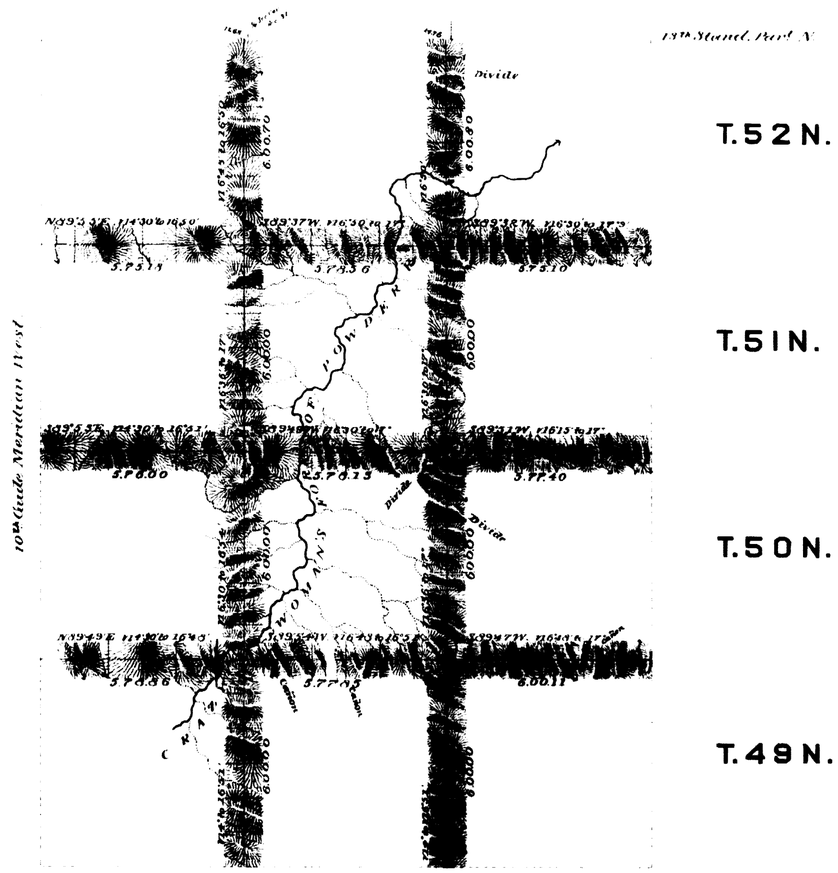

Surveys Designated	By Whom Surveyed	Date of Contract	Amount of Surveys Mi.	Ch.	Lks.	When Surveyed
Exterior lines	Ed. F. Stahle	Sept. 21st 1880	101	53	69	July 30-Aug 13th 1883
Connections	" "	" "	"	26	44	" " "

I hereby certify that the above diagram of the Exterior lines of Townships 49, 50, 51 & 52 North, Ranges 78, 79 & 80 West of the 6th Principal Meridian Wyoming Territory, is strictly conformable to the field notes of the survey thereof on file in this Office which have been examined and approved.

Surveyor General's Office
Cheyenne Wyoming
November 30th 1883

Edw. C. David Sur. Gen.

1816