761

TOWNSHIP No. 50 NORTH RANGE No. 81 WEST of the 6TH Principal MERIDIAN.



Total number of Acres [illegible]

N.W. & S. Township Lines	Hennegs Grant	August 12, 1880	18 . 1 . 01	October 1880	[illegible]
Subdivisions	[illegible]	November 1880	59 . 79 . 53	December 1880	[illegible]
Corrections					
10th Guide Mer. W.	Edm. F. Stahle	August 12, 1880	6 . 00 . 00	October 1880	

The above Map of Township No. 50 North, of Range No. 81 West of the 6th Principal Meridian, Wyoming Territory is strictly conformable to the field notes of the survey thereof on file in this Office which have been examined and approved.

Surveyor General's Office Edw. C. Davis

Cheyenne, Wyo. [illegible] 1881

591

50 - 81

(11)
Indexed
699

EXTERIOR LINES

3 miles to an inch. Magnetic variation East

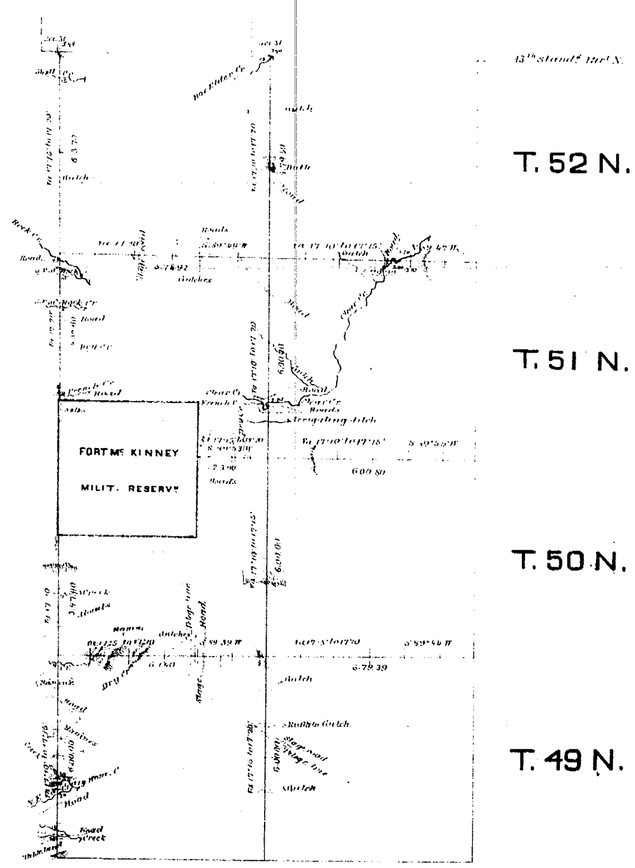

Surveys Designated	By whom surveyed	Date of contract	Amount of surveys	When surveyed
Exterior lines	Hanneys Grant	August 12, 1880.	76 - 5 - 51	Oct. & Novbr. 1880
Connections	"	"	0 - 13 - 66	"

I hereby certify that the above diagram of the exterior lines of Tps 49, 50, 51 & 52 N., Rgs 81 & 82 West of the 6th Principal Mer. Wyo. Ter. is strictly conformable to the field notes of the surveys thereof on file in this office which have been examd. appvd.
Surveyor General's Office
Cheyenne, Wyo. March 12, 1881

Edw. C. David
Surveyor General.

(11)
Indexed 754

10TH GUIDE MERIDIAN WEST.

From the 12th to the 13th Standard Parallels North, between Ranges 30 and 31 West of the 6th Principal Meridian.

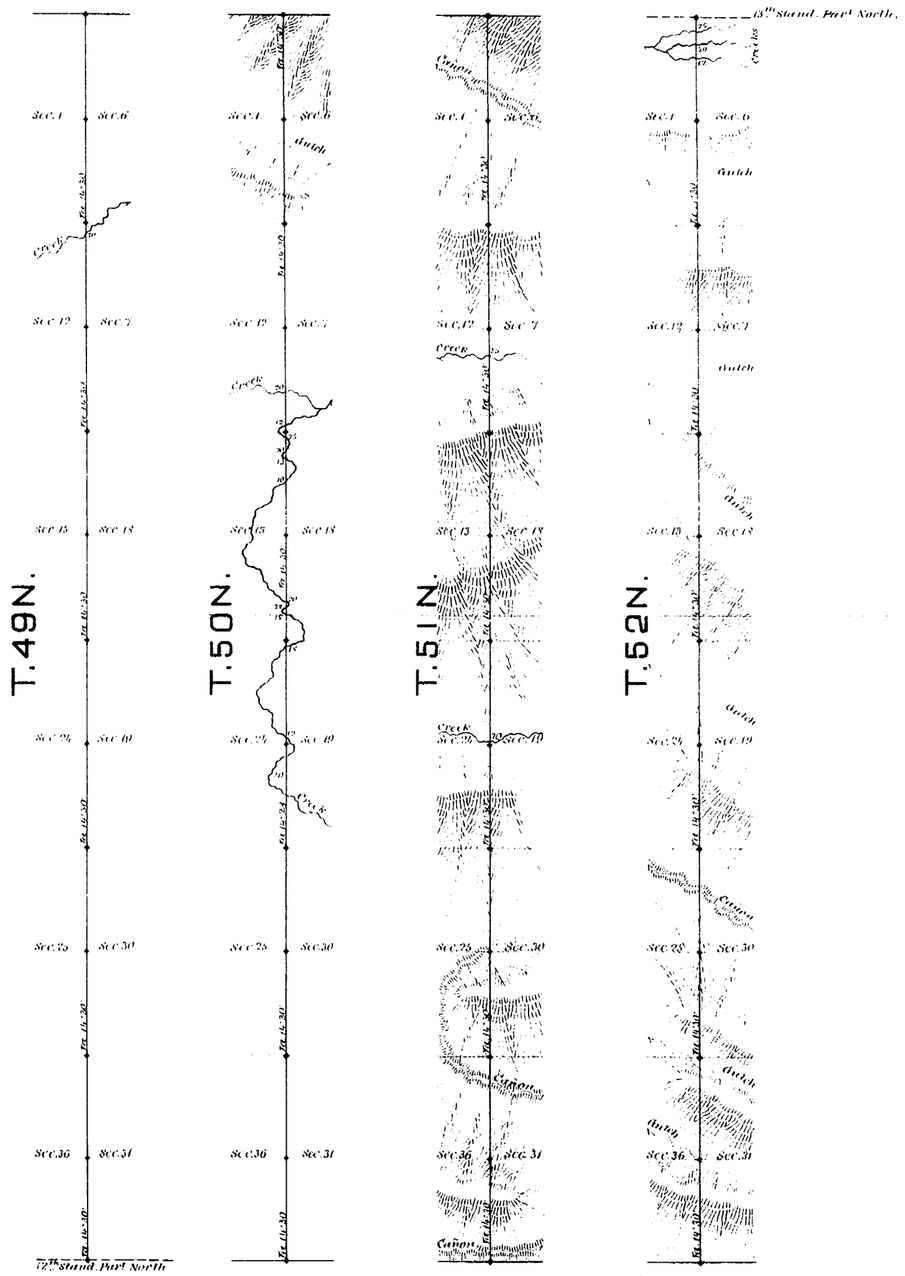

Scale, 80 chains to an inch.

Magnetic variation East.

Surveys Designated	By whom surveyed	Date of Contract	Amount of Surveys mls. chs. lks.	Been surveyed.
10th Guide Mer.d West	Edward F. Stable.	August 12, 1880.	24 — 0 — 0	October 1880.

I hereby certify that the above diagram of the 10th Guide Meridian West, from the 12th to the 13th Standard Parallels North, between Ranges 30 and 31 West of the 6th Principal Meridian, Wyoming Territory, is strictly conformable to the field notes of the survey thereof, on file in this Office, which have been examined and approved.

Surveyor General's Office,
Cheyenne, Wyo. May 17th 1881.

Edw. C. David
Surveyor General.