8263 Click Here for Field Notes

ORIGINAL

TOWNSHIP 50 NORTH, RANGE 82 WEST, OF THE SIXTH PRINCIPAL MERIDIAN, WYOMING.

DEPENDENT RESURVEY

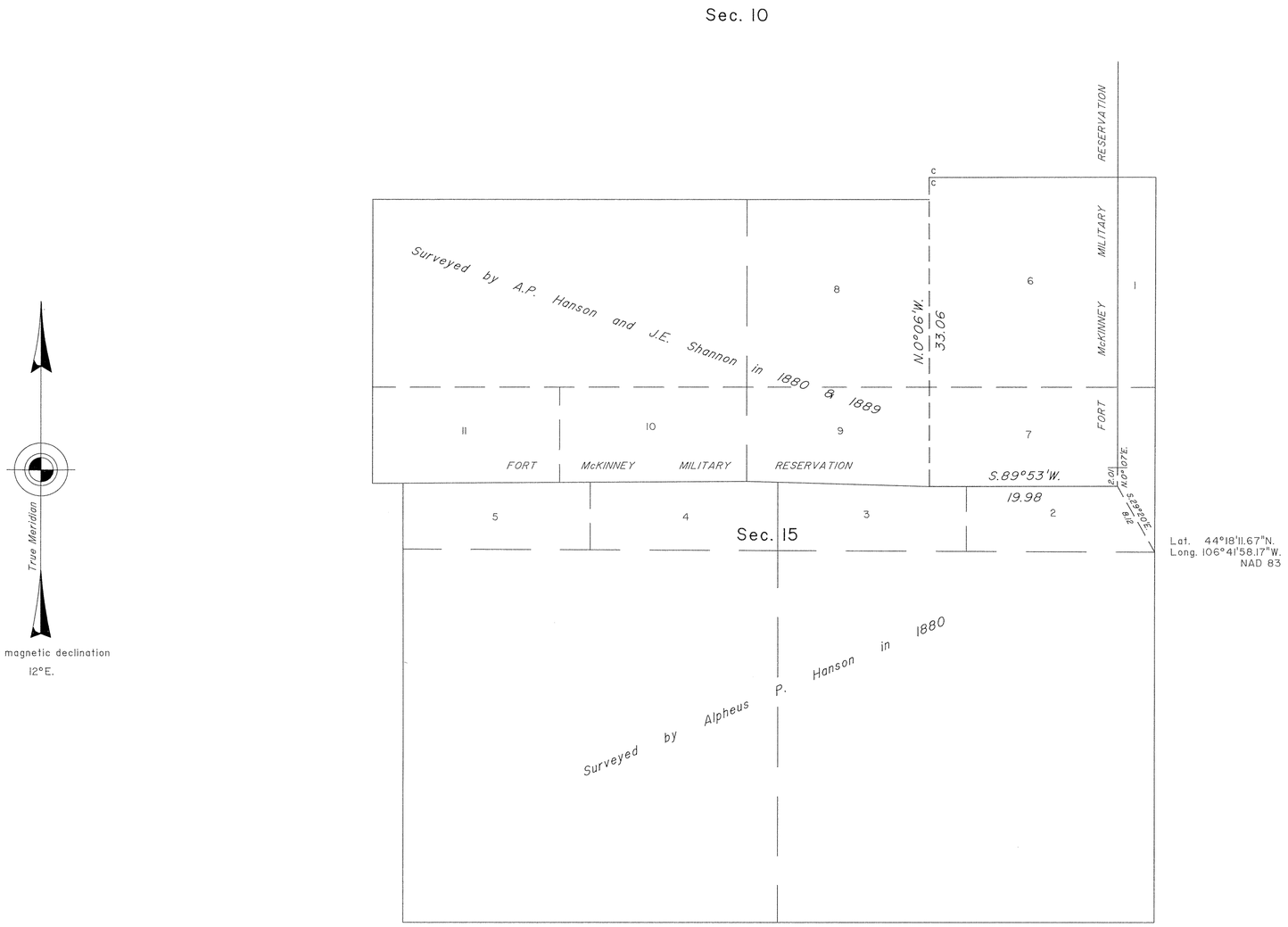

A history of surveys is contained in the field notes.

This plat represents the dependent resurvey of a portion of the Fort McKinney Military Reservation designed to restore the corners in their true original locations according to the best available evidence, T. 50 N., R. 82 W., Sixth Principal Meridian, Wyoming.

The lottings and areas are as shown on the plats approved May 29, 1889, December 12, 1890 and March 2, 1899.

Survey executed by James D. Claflin, Cadastral Surveyor, beginning March 16, 1998, and completed March 16, 1998, pursuant to Special Instructions dated March 16, 1998, for Group No. 650, Wyoming.

UNITED STATES DEPARTMENT OF THE INTERIOR
BUREAU OF LAND MANAGEMENT

Cheyenne, Wyoming August 17, 1999

This plat is strictly conformable to the approved field notes, and the survey, having been correctly executed in accordance with the requirements of law and the regulations of this Bureau, is hereby accepted.

For the Director

John P. Lee

Chief Cadastral Surveyor for Wyoming

10 5 0 20 40 60 80
Scale in Chains

W.H.B.

588 D

OFFICIALLY FILED: August 20, 1999

7622

ORIGINAL

TOWNSHIPS 50 AND 51 NORTH, RANGE 82 WEST, OF THE SIXTH PRINCIPAL MERIDIAN, WYOMING.

METES AND BOUNDS SURVEY OF PARCELS A AND B

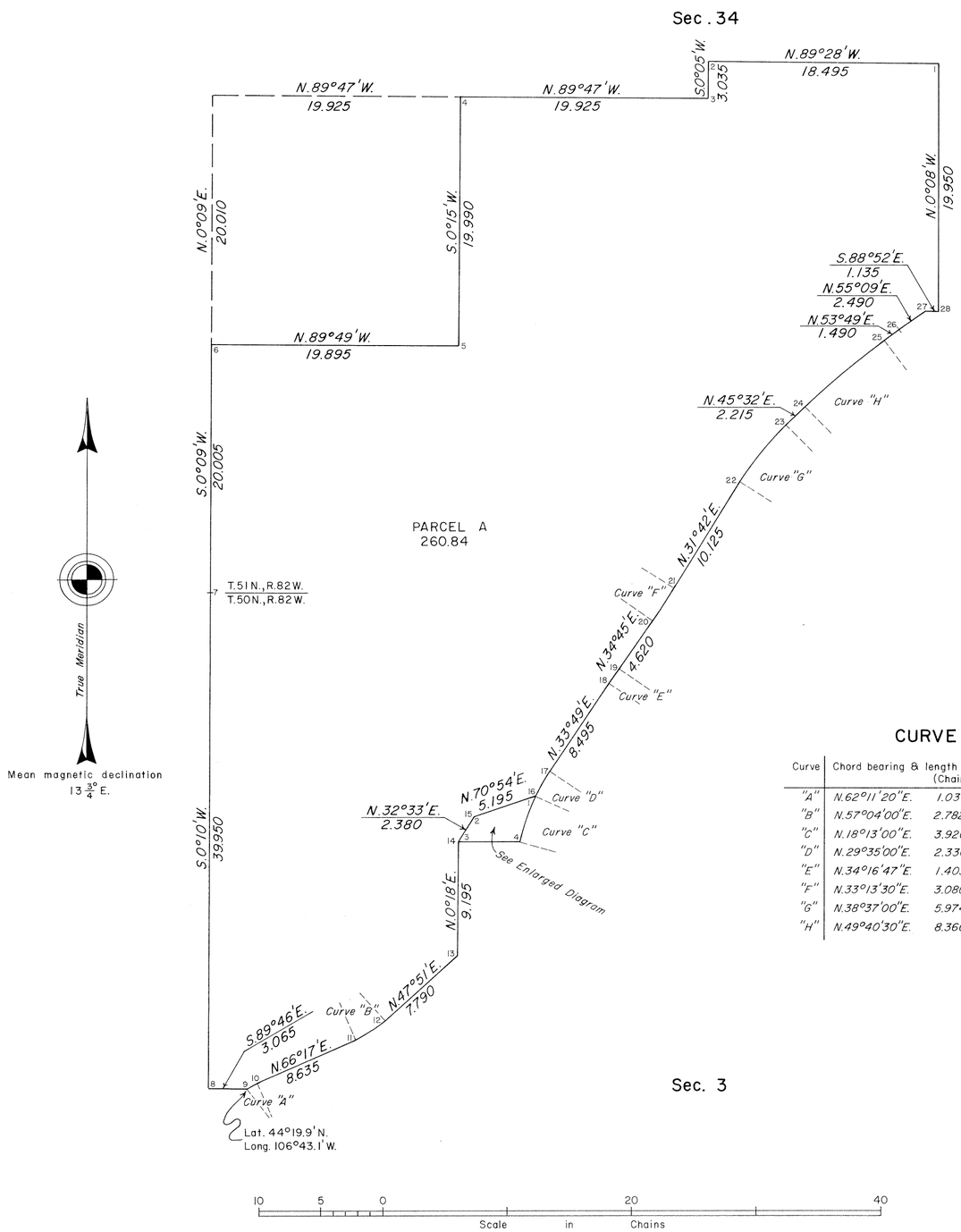

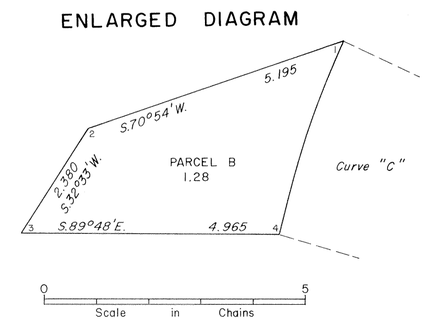

CURVE DATA

Curve	Chord bearing & length (Chains)		Radius (feet)	Length of Arc (Chains)
"A"	N.62°11'20"E.	1.033	477.46	1.034
"B"	N.57°04'00"E.	2.782	572.96	2.794
"C"	N.18°13'00"E.	3.920	1041.74	3.930
"D"	N.29°35'00"E.	2.330	1041.74	2.332
"E"	N.34°16'47"E.	1.403	5729.58	1.403
"F"	N.33°13'30"E.	3.080	3819.72	3.081
"G"	N.38°37'00"E.	5.974	1637.02	5.988
"H"	N.49°40'30"E.	8.360	3819.72	8.367

A history of surveys is contained in the field notes.

This plat represents the metes and bounds survey of Parcels A and B, Tps. 50 and 51 N., R. 82 W., Sixth Principal Meridian, Wyoming.

Survey executed by James L. Werdel, Cadastral Surveyor, beginning November 1, 1982, and completed December 15, 1982, pursuant to Special Instructions dated October 28, 1982, for Group No. 421, Wyoming.

UNITED STATES DEPARTMENT OF THE INTERIOR
BUREAU OF LAND MANAGEMENT

Cheyenne, Wyoming January 18, 1983

This plat is strictly conformable to the approved field notes, and the survey, having been correctly executed in accordance with the requirements of law and the regulations of this Bureau, is hereby accepted.

For the Director

Richard L. Oakes

Chief Cadastral Surveyor

W.H.B.

790 A

755

TOWNSHIP No. 50 NORTH RANGE No. 82 WEST of the 6th Principal MERIDIAN.

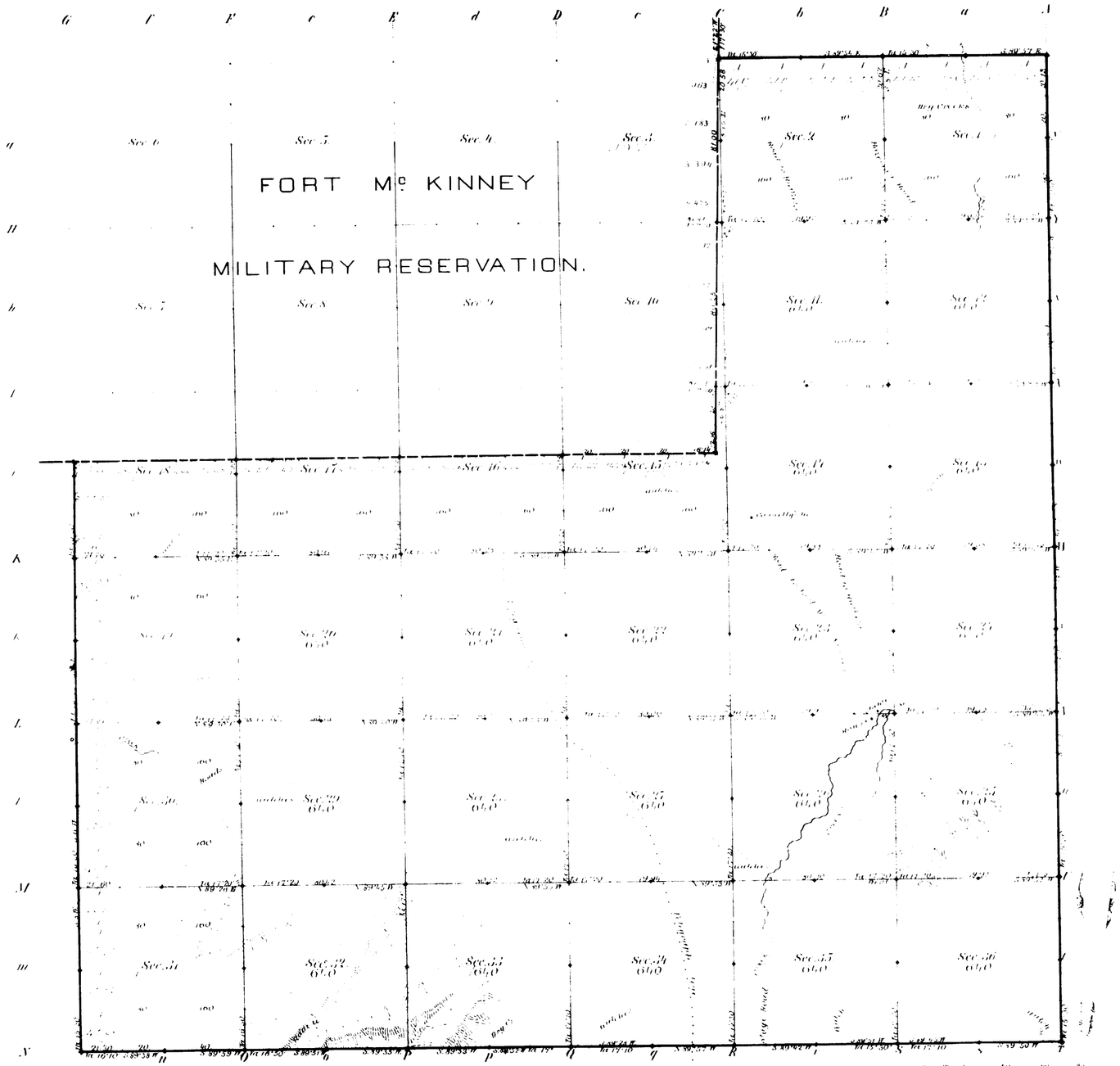

Total number of Acres [illegible]

	Whom Surveyed	Date of Contract	Amount of Survey Mi. Ch. Lk.	When Surveyed	Magnetic Decl.
E. S. C. Part of N. W. Township lines	Hoyney & Grant	August 12, 1880	17 . 28 . 95	October 1880	[illegible] East
Subdivisions	E. H. Hanson	Nov. 16, 1880	11 . 17 . 27	Dec. 16 1880	[illegible] East
Connections					
Retracings			2 . 33 . 31	April 12, 1881	

The above Map of Township No. 50 North, of Range No. 82 West of the 6th Principal Meridian, Wyoming Territory, is strictly conformable to the field notes of the survey thereof on file in this Office which have been examined and approved.

Surveyor Generals Office Edw. C. Baird, Dep. Sur.

Cheyenne, Wyo. [illegible] 1881. [illegible] 10th 1882

588

50 - 82

34

758

18

Fractional Township No. 50 North, Range No. 82 West of the 6th Principal Meridian

Being A Part of Fort McKinney Military Reservation, Abandoned by President's Order of Nov. 5, 1894

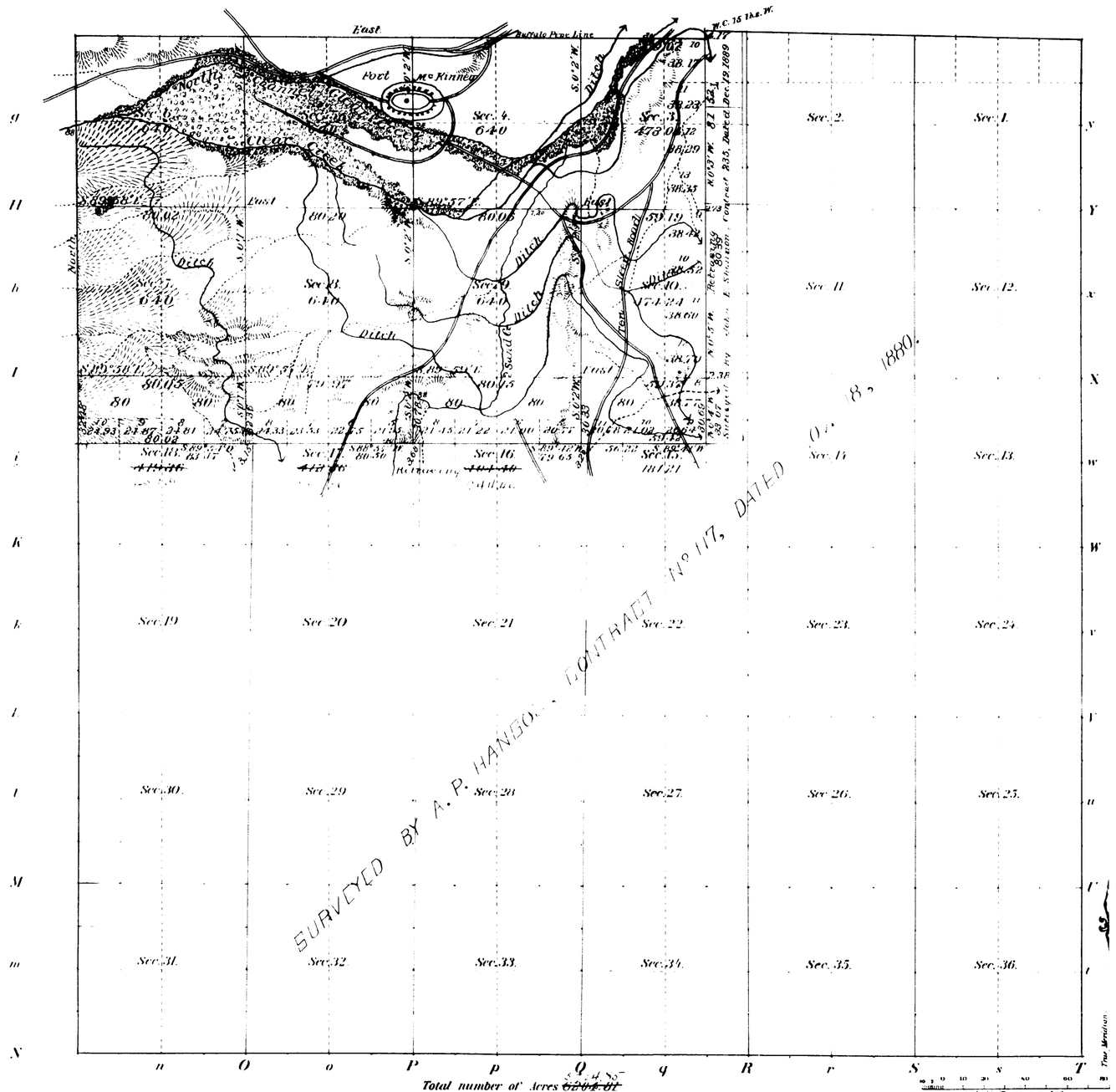

Meanders of								
Posts	Courses	Ch.s Lk.s	Posts	Courses	Ch.s Lk.s	Posts	Courses	Ch.s Lk.s

Surveys Designated	By Whom Surveyed	Date of Contract No.		Amount of Surveys M	Ch.s	Lk.s	When Surveyed	Mean Mag. Decl.
Township lines	Downey & Grant	100	Aug. 12, 1880	17	48	95	Oct. 19 Nov. 4, 1880.	
Subdivisions	A. P. Hanson.	117	Nov. 18, 1880	44	72	57	Dec. 6-10, 1880.	
"	John E. Shannon	235	Dec. 19, 1889	2	30	99	May 28 June 2, 1890.	
N. and W. Bdrs.	Levi D. West	267	Oct. 25, 1897	6	11	55	Nov. 30 Dec. 28, 1897.	16° 27' E.
Subdivisions	" "	"	"	14	52	48	Dec. 28, 1897 Jan. 28 1898.	
Connections	" "	"	"		15	14	" " " "	

The above Map of a Fractional Township No. 50 North of Range No. 82 West of the 6th Principal Meridian Wyoming is strictly conformable to the field notes of the survey thereof on file in this Office, which have been examined and approved.

Surveyor General's Office.
Cheyenne Wyoming March 2nd 1899.

Alpheus P. Hanson
Sur. Gen.

APR 11 1900

I.B.M. Computer.
F.A.O. Topog'n Lettering.

50 - 82

756

FORT McKINNEY MILITARY RESERVATION.

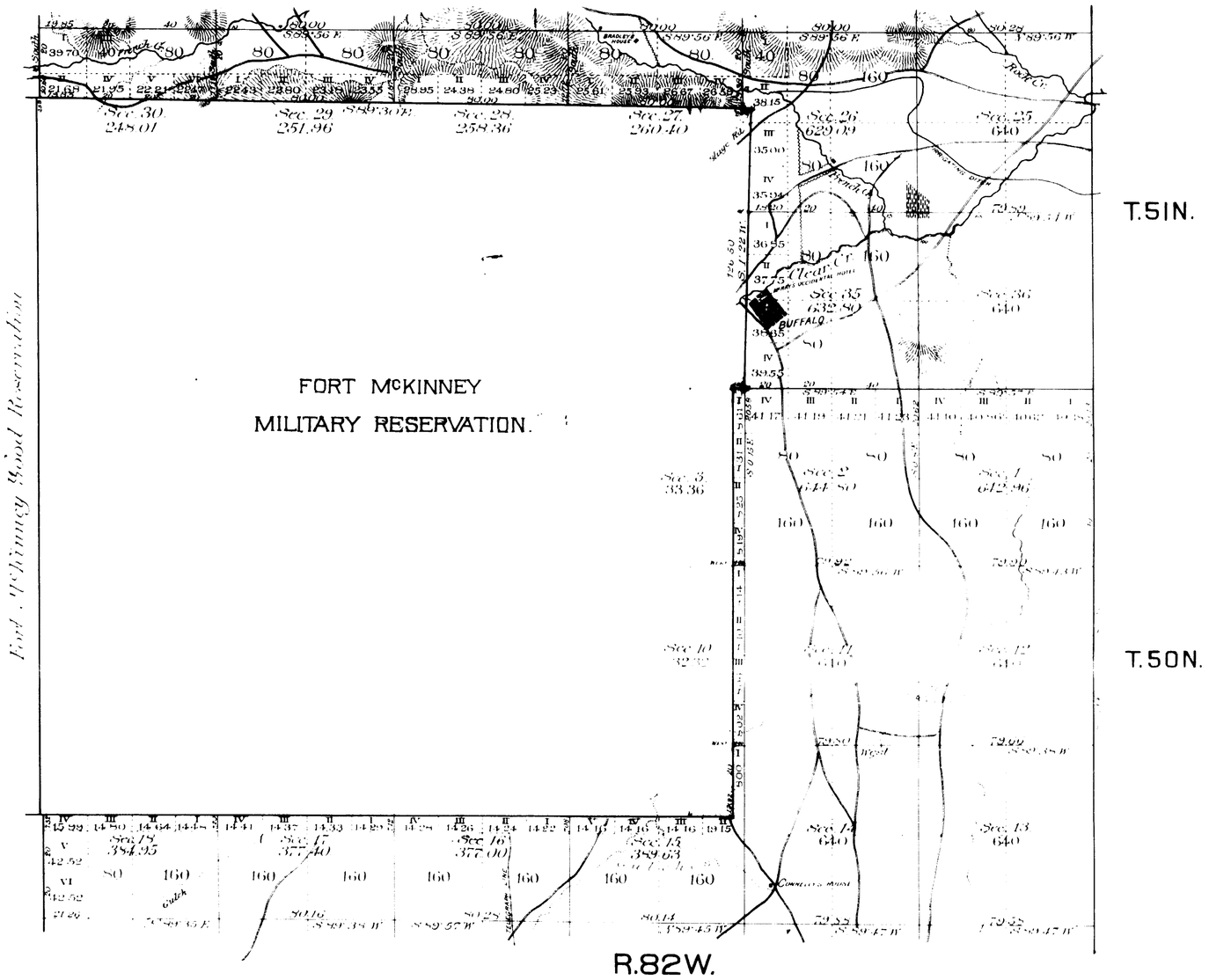

The above diagram of the Fort McKinney Military Reservation in Wyoming Territory is correctly copied from the duplicate plats of the original survey of Townships 50 and 51 North, Range 82 West of the 6th Principal Meridian, on file in the General Land Office.

U.S. Surveyor General's Office,
Cheyenne, Wyoming
March 22nd 1889

John Charles Thompson
U.S. Surveyor General

588A

50 - 82

50

58

Accession No 757

Map of that part of the Fort McKinney Military Reservation abandoned by Proclamation of the President March 14th 1889

Scale 40 chains 1 inch

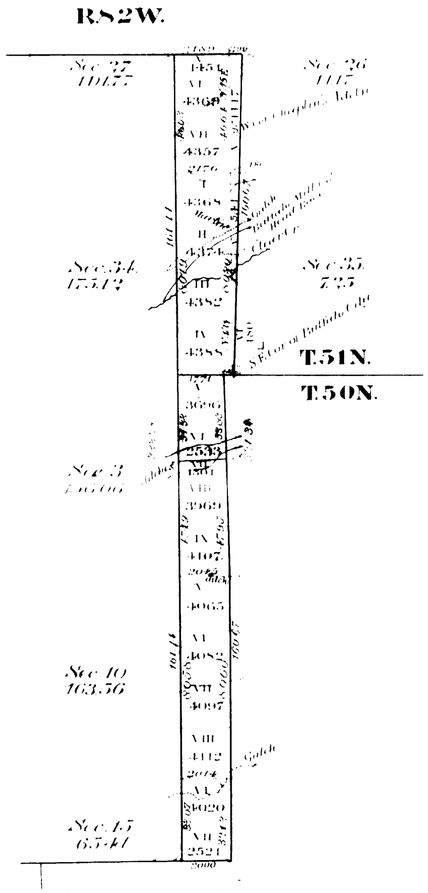

Area of North half or addition to Buffalo Townsite 357.56 Acres
" South " 322.74 "
Total Area 680.30 "

Surveys Designated	By Whom Surveyed	Date of Contract	Amount of Surveys Chs	Amount of Surveys Lks	Magnetic Declination
Subdivisions	John E. Shannon	Dec 19th 1889	8	30	99	17 16 East
Exteriors	" "	" "		17	71	" "

I hereby certify that the above diagram of that part of the Fort McKinney Military Reservation abandoned by Proclamation of the President March 14th 1889, is strictly conformable to the field notes of the survey thereof on file in this Office which have been examined and approved.

Surveyor General's Office
Cheyenne Wyo, Dec 12. 1890

Wm A. Richards
Surveyor General

538 B

50 - 82

34

19½

4738

TOWNSHIP EXTERIORS

Scale: 1 inch to 160 chains

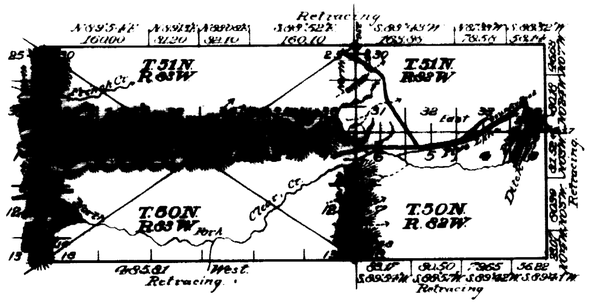

TABLE OF MILEAGE

Lines Designated.	Amount. Miles	Chs.	Lks.	When Surveyed.
Township Lines.	17	73	19	Nov. 30-Dec. 23, 1897
Connecting Lines		6	53	Dec. 2 28 "

This Plat of the South, East and West Boundary lines of Township No. 51 North of Range No. 83 West, the West Boundary of township No. 50 North of Range No. 83 West, and the West and North Boundary lines of Township No. 50 North of Range No. 82 West of the 6th Principal Meridian, Wyoming, is strictly conformable to the field notes of the survey thereof by

Levi D. West, U.S. Deputy Surveyor;
under his
Contract No. 267, dated October 25th, 1897
which have been examined, approved and filed in this office.
U.S. Surveyor-General's Office.
Cheyenne, Wyoming.
March 2nd 1899 Alpheus P. Hanson
U.S. Surv. Genl.

Survey of So. 50 & 51 N. R. 82 W accepted. Comm. Letter E. Apr. 6 1900.
Survey of " " 50 & 51 N. R. 83 W. suspended Comm. Letter E. Nov. 6, 1900
rejected " " E. Aug. 6 1903

2812

FHA

(11) Indexed

699

EXTERIOR LINES

3 miles to an inch.   Magnetic variation East.

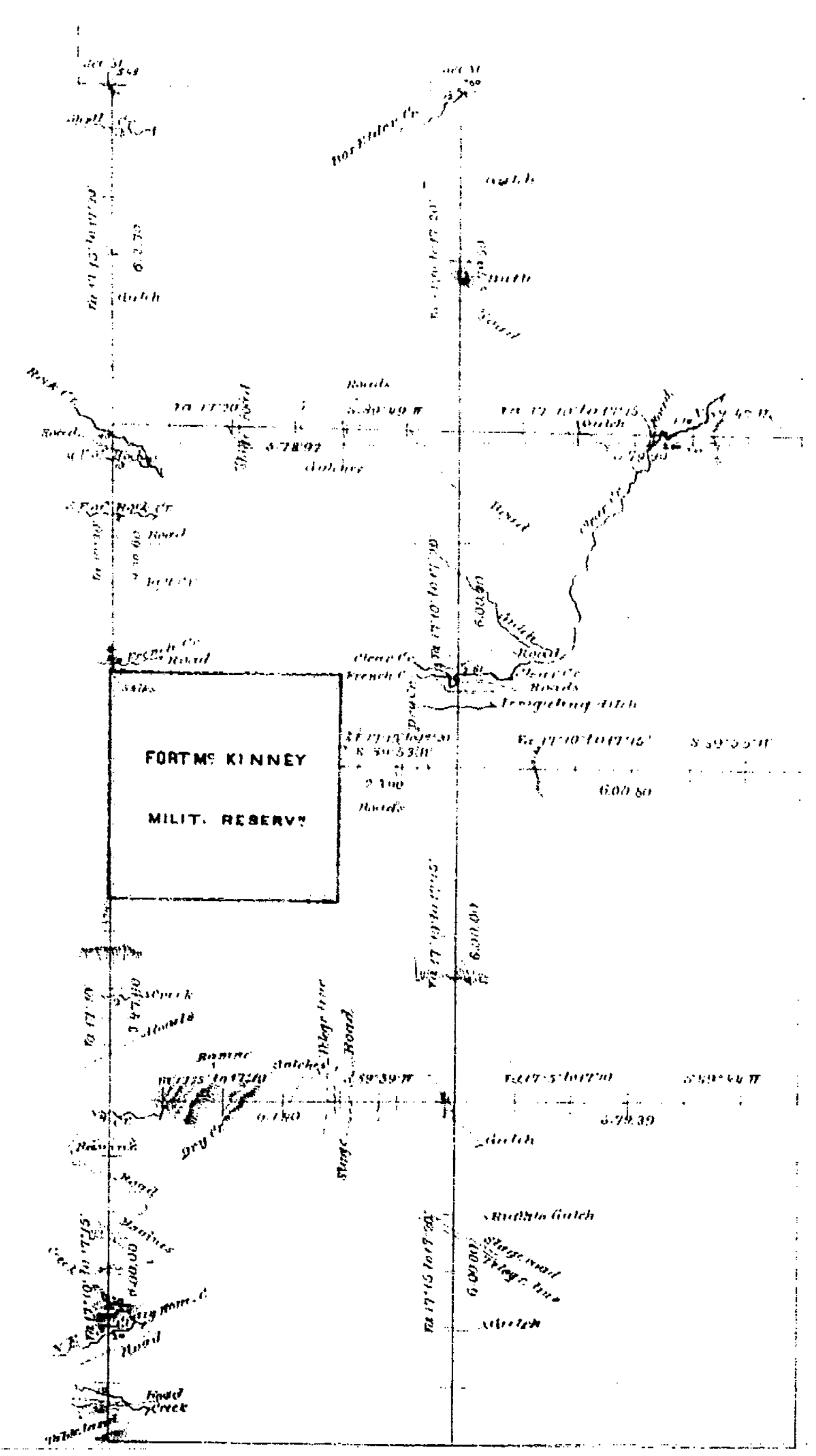

Surveys Designated	By whom surveyed	Date of contract	Amount of surveys mls.	chs.	lks.	When surveyed.
Exterior lines	Downey & Grant	August 12, 1880.	76	5	51	Oct. 4 Novbr. 1880
Connections			0	13	66	

I hereby certify that the above diagram of the exterior lines of T.ps 49, 50, 51 & 52 N., R.gs 81 & 82 West of the 6th Principal Mer. Wyo. Ter. is strictly conformable to the field notes of the surveys thereof on file in this office which have been exam'd & approv'd.
Surveyor General's Office
Cheyenne, Wyo. March 12, 1881.

Edw. C. David
Surveyor General.