(26)

Accession no 3280

2

TOWNSHIP No 50 NORTH, RANGE No 83 WEST of the 6TH Principal MERIDIAN.

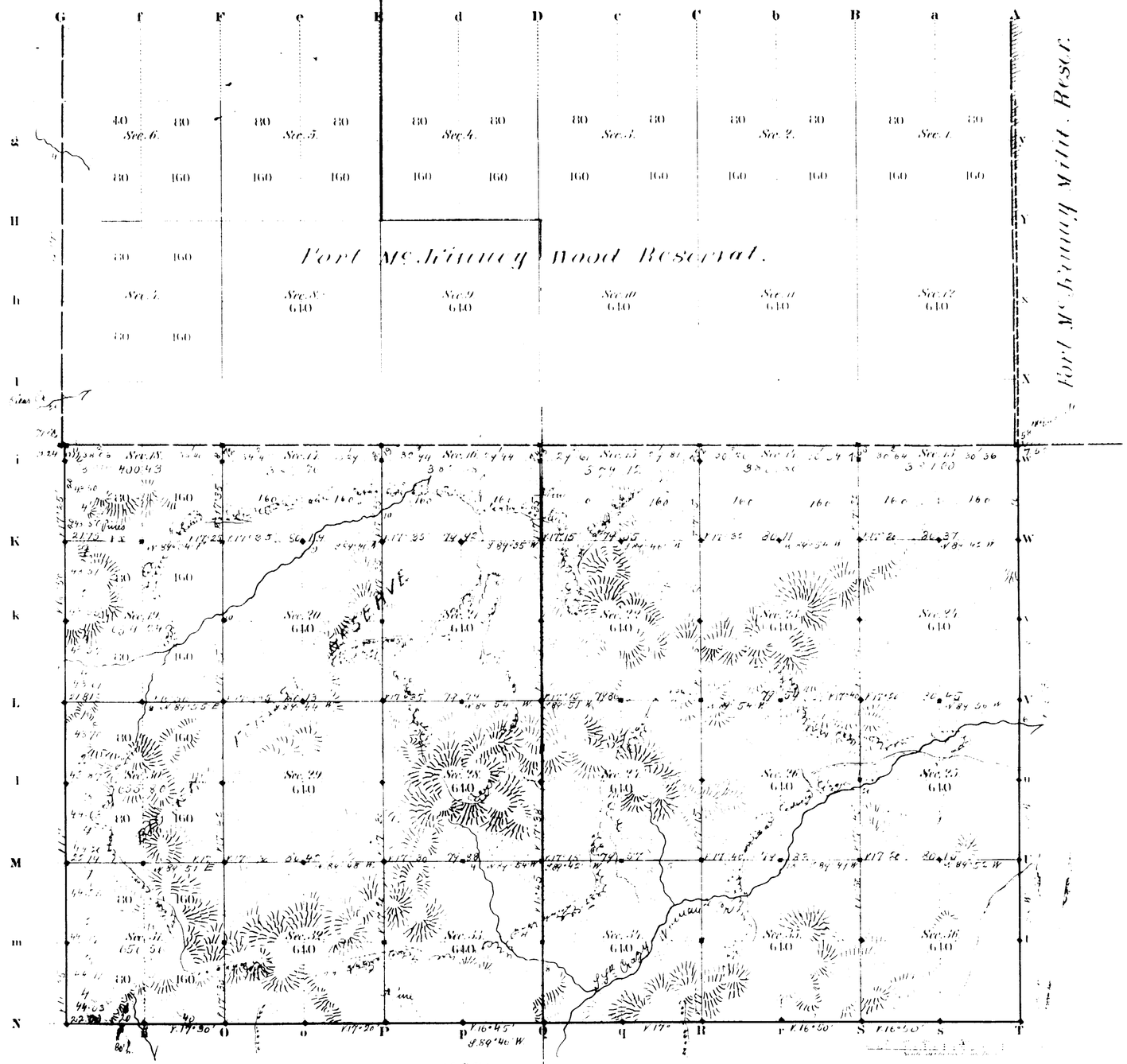

Total number of Acres 13875.39

Surveys Designate	By Whom Surveyed	Date of Contract	Amount of Surveys Mls	Chs	Lks	When Surveyed	Magnetic Declination
Township lines	Downey & Grant	Aug. 12, 1880	3	18	70	January 14 1881	16 55 East
Subdivisions	[illegible]	Sept. 21, 1880	36	[illegible]	[illegible]	February 9, 1881	[illegible]
Connections							
W. Body of Fence	Downey & Grant	Aug. 12, 1880				January 15, 1881	

The above Map of Township No 50 North of Range No 83 West of the Sixth Principal Meridian Wyoming Territory is strictly conformable to the field notes of the survey thereof on file in this Office which have been examined and approved.

Surveyor Generals Office
Cheyenne Wyoming
February 27th 1884

Edw. C. Davis
Dep. Sur.

2038

50 - 83

39

2

3281

(4-675a)

Fractional Township No. 50 North, Range No. 83 West of the Sixth Principal Meridian, Wyoming.



Areas in Acres

Public Land	898448 A.
Indian Reservation	
Indian Allotments	
Mineral Claims	
Water Surface	
Total Area	898448 A.

Scale 40 Chains to an inch

Mean Magnetic Declination 16°35' East

Surveys Designated.	By Whom Surveyed	Contract No.	Contract Date	Amount of Surveys Mls.	chs.	lks.	When Surveyed. Begun.	Completed.
North & West Tp lines	Adrian U. Parshall	325	April 3, 1907	8	25	59	Sept. 25, 1907	Aug. 19, 1908.
Subdivisions	" " "	"	" "	23	55	61	Sept. 2, 1908	Sept. 17, 1908
Connections	" " "	"	" "		69	04	" " "	" " "
Retracement E. Bdry.	" " "	"	" "	2	28	60	Aug. 24, 1908	Aug. 24, 1908.
South Boundary Ft. McKinney Wood Reservation	" " "	"	" "	5	77	48	August 22, 1908	August 24, 1908.

The above map of Fractional Township No. 50 North Range No. 83 West of the Sixth Principal Meridian, Wyoming is strictly conformable to the field notes of the survey thereof on file in this office, which have been examined and approved.

U.S. Surveyor General's Office,
Cheyenne, Wyoming, November 10, 1909.

Stephen [illegible]
Surveyor General.

F.A.O.

2033.7

50 - 83 Accepted by the Hon. Commissioner in his letter "E" Dec. 16, 1909. Triplicate plat forwarded to the Buffalo Land Office Dec 20 1909.

ORIGINAL

1161

TOWNSHIP 50 NORTH, RANGE 83 WEST OF THE SIXTH PRINCIPAL MERIDIAN, WYOMING.

RESURVEY AND PARTIAL SUBDIVISION OF SECTIONS

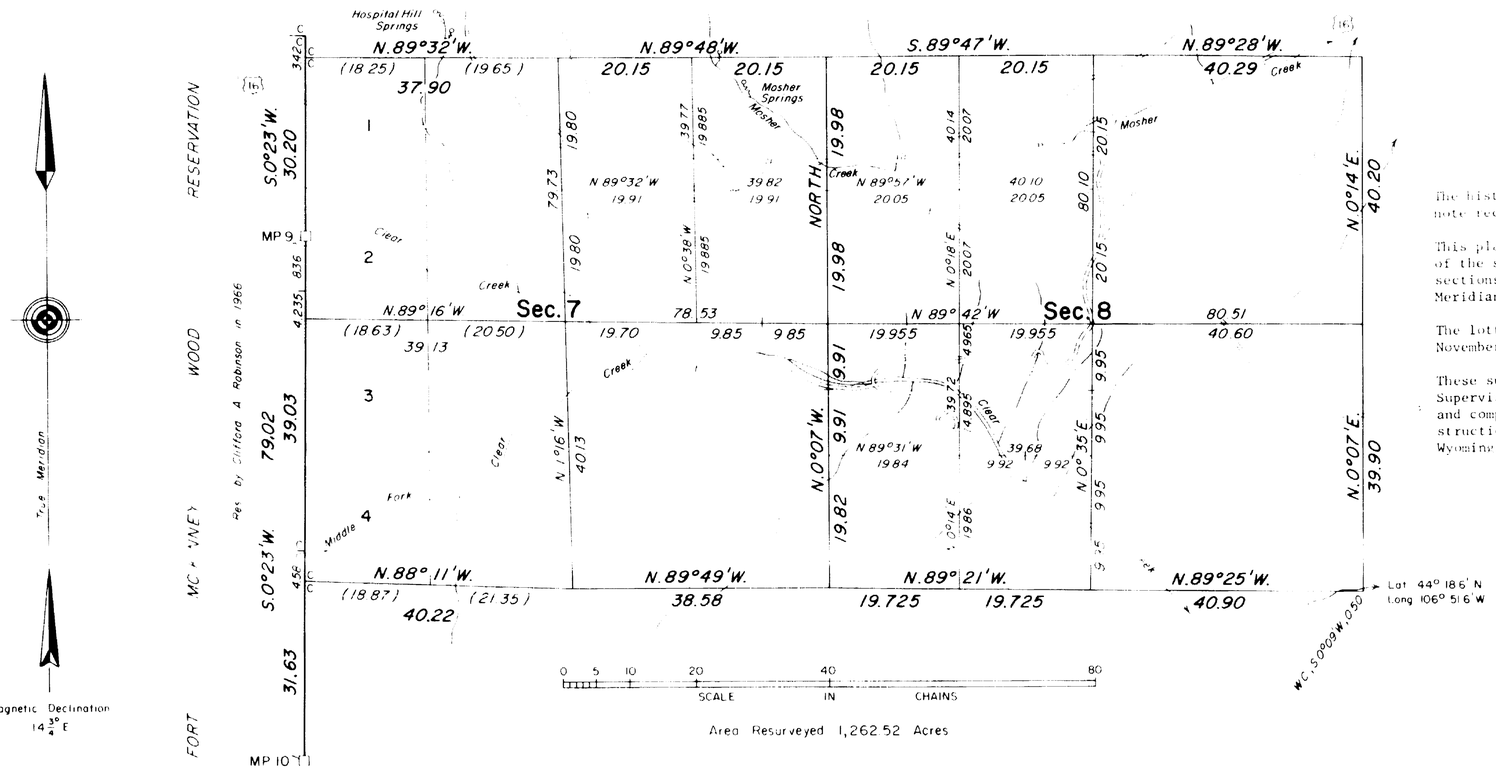

Area Resurveyed 1,262.52 Acres

Plat by Clifford A. Robinson in 1966

The history of previous surveys is contained in the field note record.

This plat represents a dependent resurvey of a portion of the subdivisional lines with a partial subdivision of sections 7 and 8, T. 50 N., R. 83 W., Sixth Principal Meridian, Wyoming.

The lottings and areas are as shown on the plat approved November 10, 1909.

These surveys were executed by Francis D. Eickbush, Jr., Supervisory Cadastral Surveyor, beginning October 8, 1969 and completed October 31, 1969, pursuant to Special Instructions dated September 17, 1969, for Group No. 328, Wyoming.

UNITED STATES DEPARTMENT OF THE INTERIOR
BUREAU OF LAND MANAGEMENT
Washington, D.C. April 29, 1972

This plat is strictly conformable to the approved field notes, and the survey, having been correctly executed in accordance with the requirements of law and the regulations of this Bureau, is hereby accepted.

For the Director

Clark L. Simm

Chief, Division of Cadastral Survey

WHB

2038 E

50-83

Ac. 6872

ORIGINAL

TOWNSHIP 50 NORTH, RANGE 83 WEST OF THE SIXTH PRINCIPAL MERIDIAN, WYOMING

RESURVEY AND PARTIAL SUBDIVISION OF SECTIONS

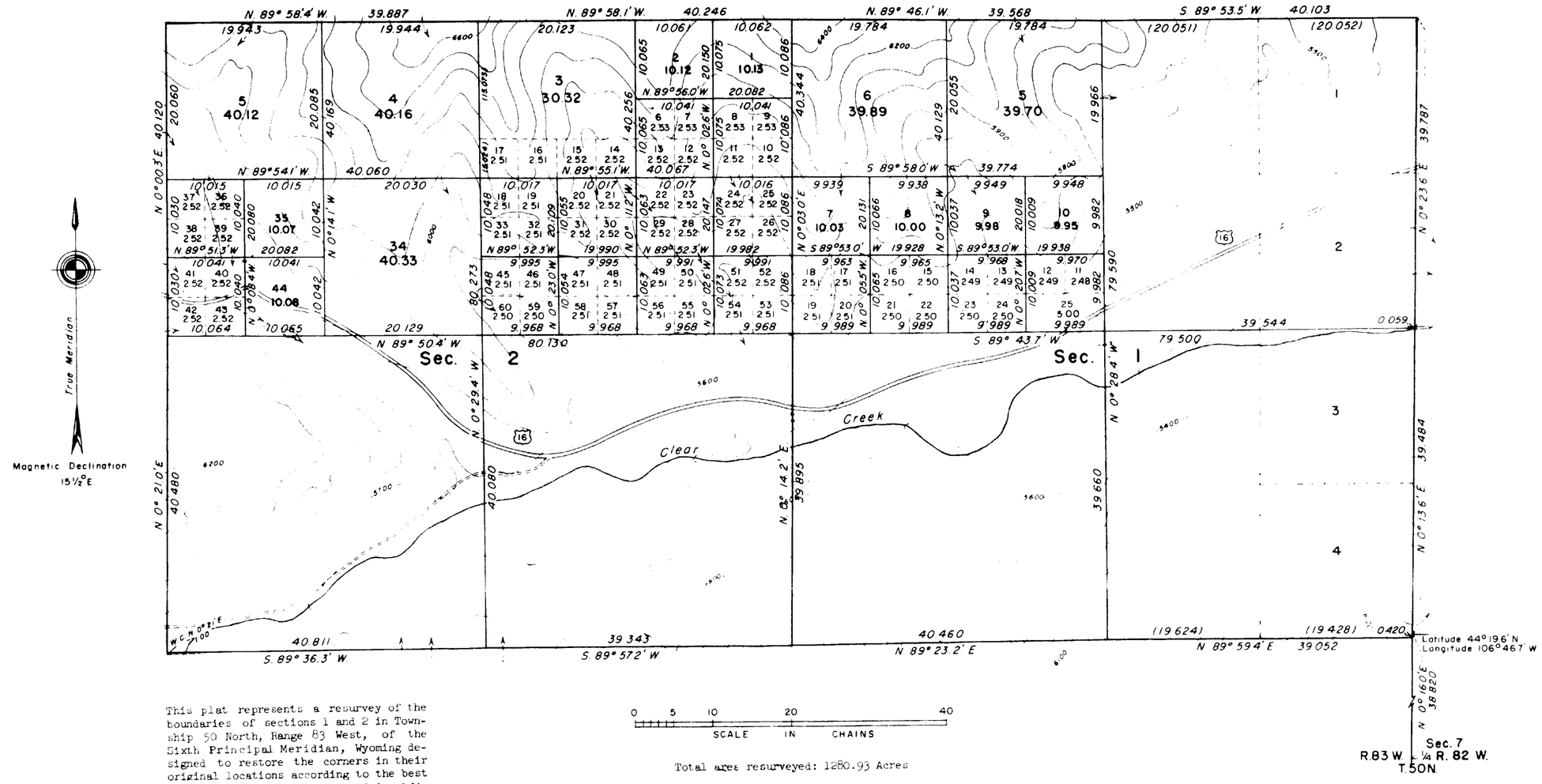

This plat represents a resurvey of the boundaries of sections 1 and 2 in Township 50 North, Range 83 West, of the Sixth Principal Meridian, Wyoming designed to restore the corners in their original locations according to the best available evidence and a partial subdivision of these sections. The lottings and areas are as shown upon the plat approved November 10, 1909, excepting as shown hereon.

History of the previous surveys is set forth in the field note record.

Topography within the sections is based upon the Bureau of Reclamation's "Tongue-Powder River Basins Survey" map coordinated to section line control with 100' interval.

As shown hereon, a resurvey of the boundaries and a partial subdivision of sections 1 and 2 were executed by Jack A. Eaves from June 27, 1960, to August 3, 1960, under Special Instructions dated May 2, 1960, for Group 264, Wyoming.

Total area resurveyed: 1280.93 Acres

UNITED STATES DEPARTMENT OF THE INTERIOR
BUREAU OF LAND MANAGEMENT
Washington, D.C. October 20, 1961

This plat is strictly conformable to the approved field notes, and the survey, having been correctly executed in accordance with the requirements of law and the regulations of this Bureau, is hereby accepted.

For the Director

Chief, Division of Engineering

M.L.L.

2038-D

Forwarded to Land Office Jan. 2, 1962

50-83

7A

Deposited by Claimant	125.00
Cost of Office Work	42.68
Amount to be Refunded	82.32

(4-675) SHEET No. 1

5892

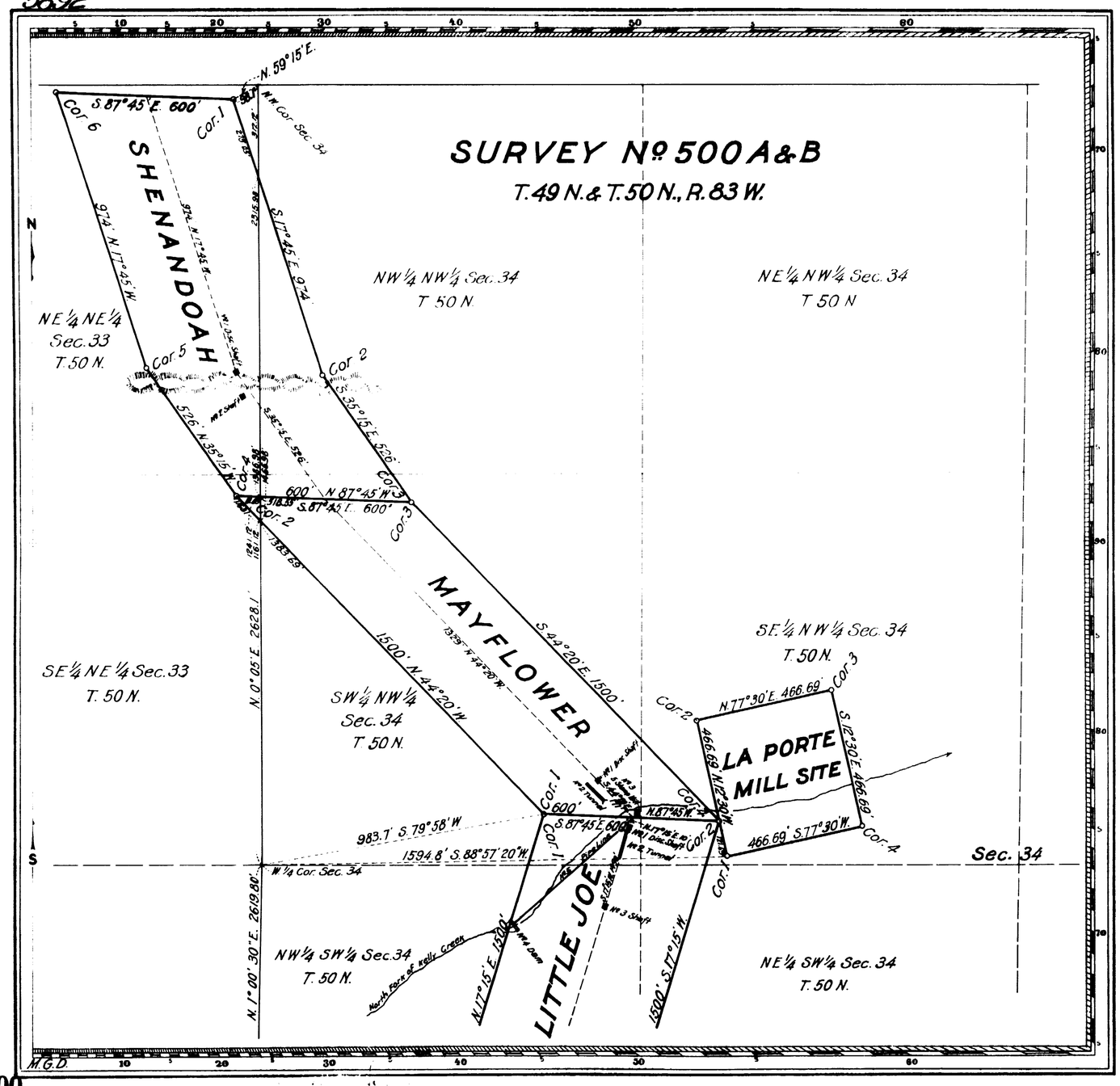

500

#1 I 1 1 4

552300
10V-104

Claim Located (Amended) April 23 & 24, 1915

Mineral Survey No. 500 A&B

Lot No.

Buffalo Land District

PLAT

OF THE CLAIM OF

THE KELLY CREEK MINING COMPANY

KNOWN AS THE

SHENANDOAH, MAYFLOWER, LITTLE JOE, LOQUATIOUS AND No. 3 LODES

AND THE **LA PORTE MILL SITE**

IN UNORGANIZED MINING DISTRICT

JOHNSON COUNTY, WYOMING

Containing an Area of 83.920 Acres

Scale of 300 feet to the inch

Variation N. 16° 35' E.

SURVEYED June 8-14, 1915 BY

Robert Z. McCoy

U.S. Mineral Surveyor

The Original Field Notes of the Survey of the Mining Claim of THE KELLY CREEK MINING COMPANY known as the SHENANDOAH, MAYFLOWER, LITTLE JOE, LOQUATIOUS AND No. 3 LODES AND THE LA PORTE MILL SITE

from which this plat has been made under my direction have been examined and approved, and are on file in this Office; and I hereby certify that they furnish such an accurate description of said Mining Claim as will, if incorporated into a patent, serve fully to identify the premises, and that such reference is made therein to natural objects or permanent monuments as will perpetuate and fix the locus thereof.

I further certify that five hundred Dollars worth of labor has been expended or improvements made upon said Mining Claim by claimant or its grantors, and that said improvements consist of 5 Discovery Shafts, 3 Shafts 2 Tunnels, 1 Dam, 1 Pipe Line and 1 Stamp Mill

that the location of said improvements is correctly shown upon this plat, and that no portion of said labor or improvements has been included in the estimate of expenditures upon any other claim.

And I further certify that this is a correct plat of said Mining Claim made in conformity with said original field notes of the survey thereof, and the same is hereby approved.

U.S. Surveyor General's Office Charles L. Decker

Cheyenne, Wyoming U.S. Surveyor General for

August 26, 1915 Wyoming

7B

Deposited by Claimant	125.00
Cost of Office Work	42.68
Amount to be Refunded	82.32

(4-675) SHEET No 2

5893

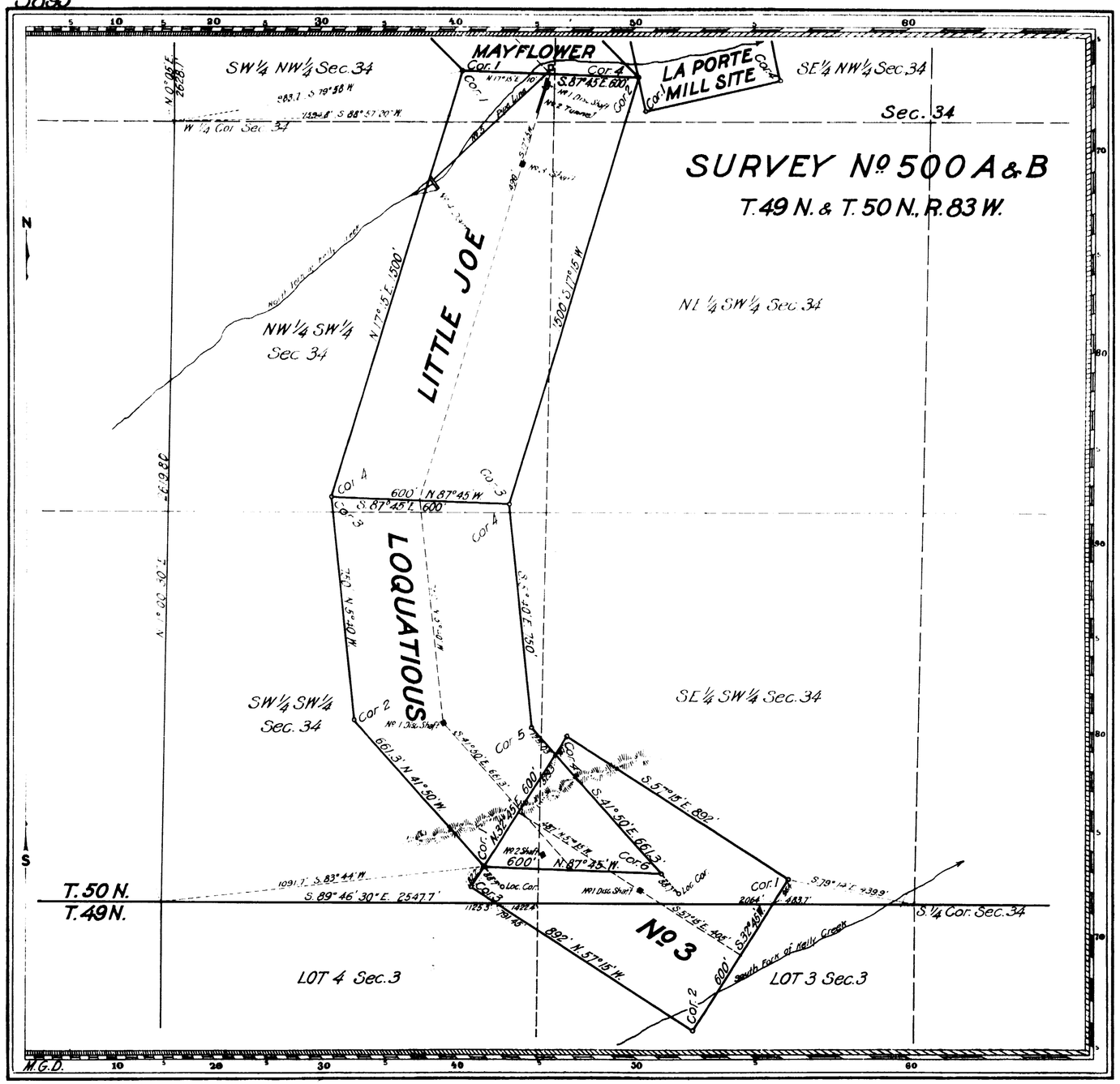

Claim Located (Amended) April 23 & 24, 1915

Mineral Survey No 500 A & B

LOT No

Buffalo Land District

PLAT

OF THE CLAIM OF

THE KELLY CREEK MINING COMPANY

KNOWN AS THE

SHENANDOAH, MAYFLOWER, LITTLE JOE, LOQUATIOUS AND No 3 LODES AND THE LA PORTE MILL SITE

IN UNORGANIZED MINING DISTRICT

JOHNSON COUNTY WYOMING

Containing an Area of 83.920 Acres

Scale of 300 feet to the inch

Variation N. 16° 35' E

SURVEYED JUNE 8-14, 1915 BY

Robert Z. McCoy

U.S. Mineral Surveyor

The Original Field Notes of the Survey of the Mining Claim of THE KELLY CREEK MINING COMPANY known as the SHENANDOAH, MAYFLOWER, LITTLE JOE, LOQUATIOUS AND No 3 LODES AND THE LA PORTE MILL SITE

from which this plat has been made under my direction have been examined and approved, and are on file in this Office; and I hereby certify that they furnish such an accurate description of said Mining Claim as will, if incorporated into a patent, serve fully to identify the premises, and that such reference is made therein to natural objects or permanent monuments as will perpetuate and fix the locus thereof.

I further certify that an amount equal to Five Hundred Dollars worth of labor has been expended or improvements made for the benefit of each location upon said Mining Claim by claimant or its grantors, and that said improvements consist of 5 Discovery Shafts, 3 Shafts, 2 Tunnels, 1 Dam, 1 Pipe Line and 1 Stamp Mill

that the location of said improvements is correctly shown upon this plat, and that no portion of said labor or improvements has been included in the estimate of expenditures upon any other claim.

And I further certify that this is a correct plat of said Mining Claim made in conformity with said original field notes of the survey thereof, and the same is hereby approved.

U.S. Surveyor General's Office Charles L. Decker

Cheyenne, Wyoming U.S. Surveyor General for

August 26, 1915 Wyoming

08143

552300 - FOT 500A - Only

104

3283

Plat Accepted
May 5, 1922

Supplemental Plat N° 1

Township N° 50 North Range N° 83 West of the Sixth Principal Meridian Wyoming

Scale 1 Inch = 10 Chains

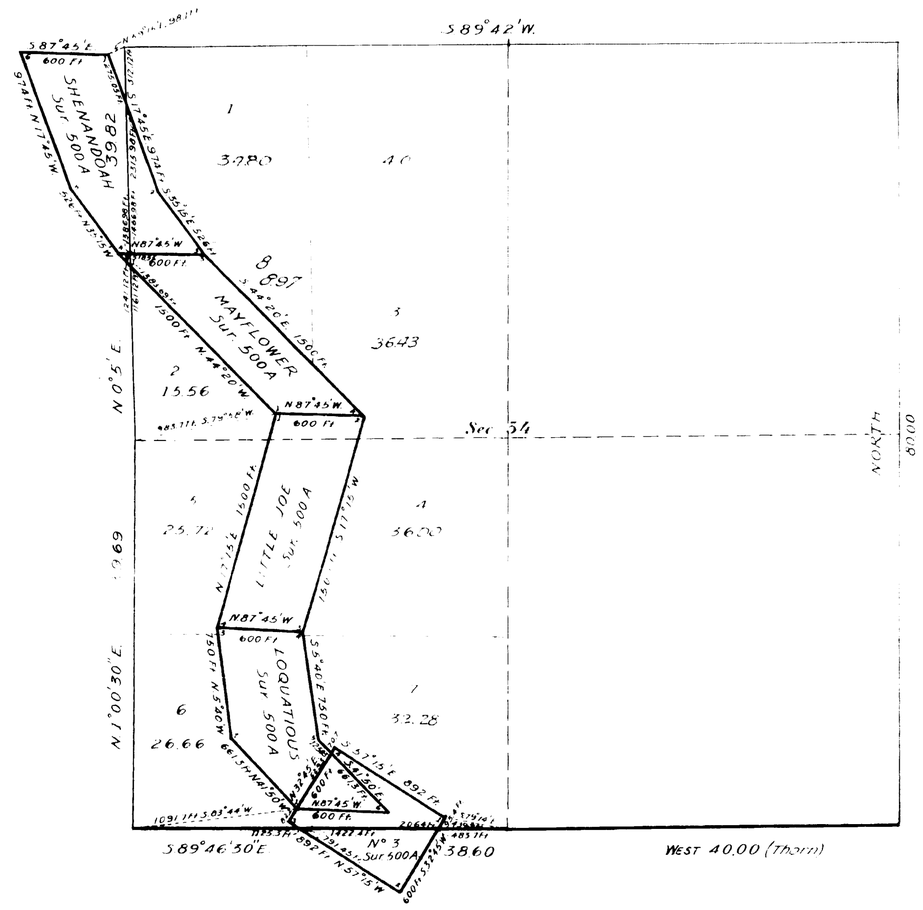

[illegible]

U.S. Surveyor General's Office,
Cheyenne, Wyoming.
October 15, 1921

Charles L. Decker
Surveyor General.

50 - 83

Trans to Buffalo
May 9, 1922

2038-C.

RECEIVED S. G. O.
AUG 11 1903
CHEYENNE, WYO.

36

3282

Township No. 50 North, Range No. 83 West of the 6th. Principal Meridian, Wyoming.

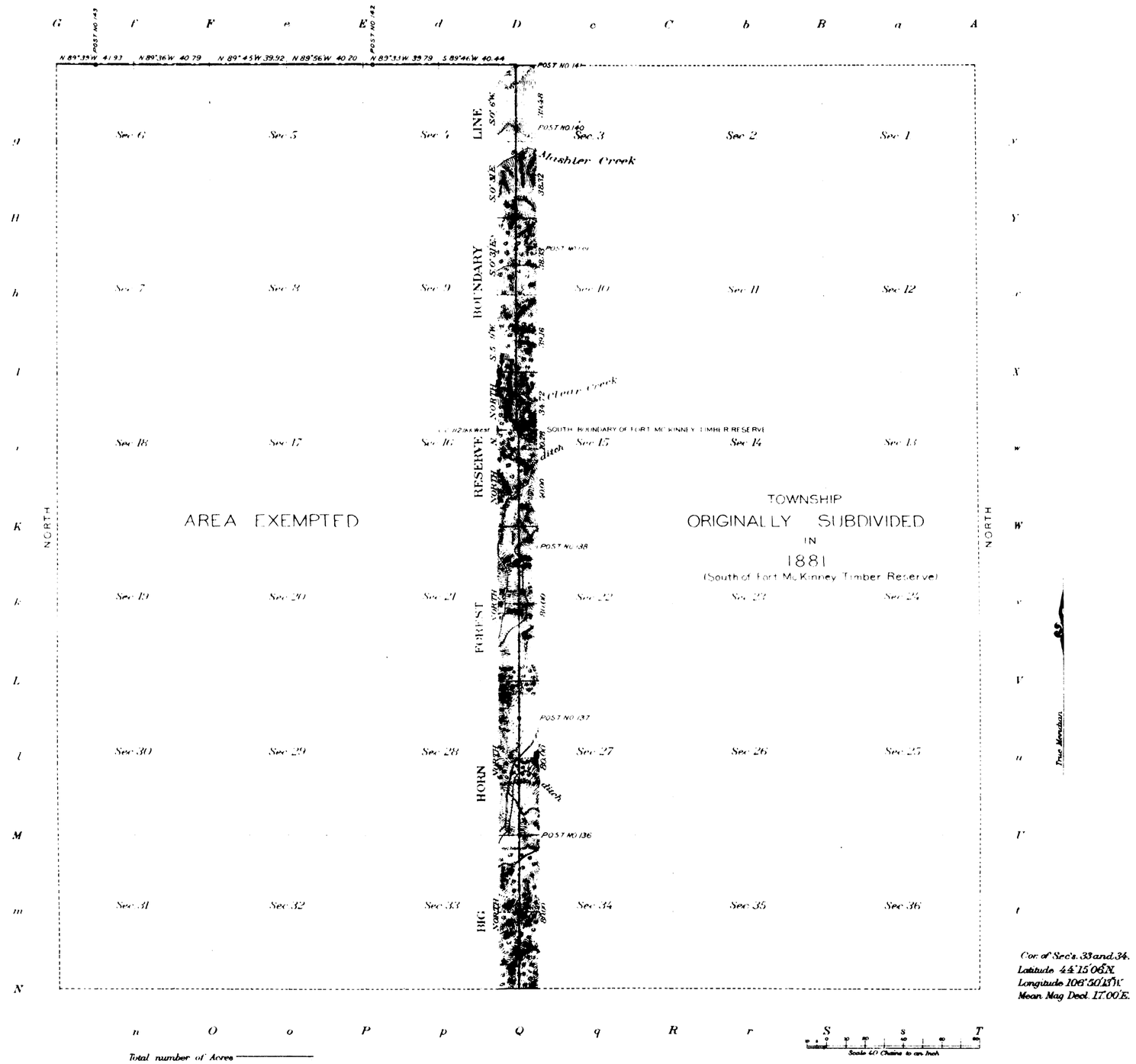

Surveys Designated	By Whom Surveyed	Amount of Surveys M.	Ch.	Lks.	When Surveyed
Township lines Subdivisions	W. H. Thorn	6	0	28	Aug. 27–30, 1901

The above Map, of Township No. 50 North, of Range No. 83 West of the 6th. Principal Meridian, Wyoming is strictly conformable to the field notes of the survey thereof on file in this Office, which have been examined and approved.

U. S. Geological Survey
Washington, D. C.
MAY 12 1903

Chas. D. Walcott
Director.

2053

50 - 83

39

1

accession 4055

TOWNSHIP EXTERIORS

Scale: 1 inch to 160 chains



This Plat
of the
North, East, South and West Boundaries
of the Abandoned Fort McKinney Wood
Reservation
and the
North Boundary of Township 50 North,
Range 83 West of the Sixth Principal
Meridian, Wyoming, is strictly con-
formable to the field notes of the
survey thereof
by
Adrian J. Parshall U.S.D.S
under his
Contract No 325
dated April 3, 1907
which have been examined, approved
and filed in this office.
U.S. Surv Gen'l's Office,
Cheyenne, Wyoming
November 10, 1909.

Alpheus P. Hanson
U.S. Surv Gen'l

Table of Mileage

Surveys Designated	Amount Mls	Chs	Lks	When Surveyed
Reservation Lines	15	73	24	Aug. 10-24, 1908
Township Lines	5	78	47	Sept 25, 1907-Aug 19, 1908
Connecting Lines		29	43	Aug 10-24, 1908
Retracing Lines	3	78	99	Aug 24, 1908

Accepted by the Kan. Commissioner
in his letter "E" Dec 16, 1909.

2341

34

19½

4738

TOWNSHIP EXTERIORS

Scale: 1 inch to 160 chains

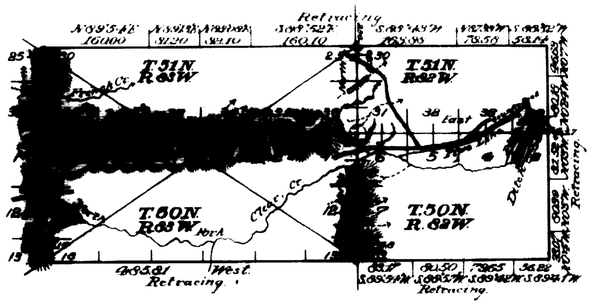

TABLE OF MILEAGE

Lines Designated.	Amount. Mls.	Chs.	Lks.	When Surveyed.
Township Lines.	17	73	10	Nov. 30-Dec. 28, 1897
Connecting Lines.		6	53	Dec. 2-28. "

This Plat of the South, East and West Boundary lines of Township No. 51 North of Range No. 83 West, the West Boundary of township No. 50 North of Range No. 83 West, and the West and North Boundary lines of Township No. 50 North of Range No. 82 West of the 6th Principal Meridian, Wyoming, is strictly conformable to the field notes of the survey thereof by

Levi D. Wiest, U.S. Deputy Surveyor,
under his
Contract No. 267, dated October 25th, 1897
which have been examined, approved and filed in this office.
U.S. Surveyor Generals Office.
Cheyenne, Wyoming.
March 2nd 1899 Alpheus P. Hanson
U.S. Surv. Genl.

Survey Tps 50 & 51 N. R. 82 W accepted. Comm's letter E. Apr. 6 1900.
Survey Tps 50 & 51 N. R. 83 W. suspended Comm. letter E. Mch. 5, 1900
" " " rejected " " E. Aug. 6 1903

2812

F.H.A.

4914

RECEIVED S. G. O.
AUG 11 1903
CHEYENNE, WYO.

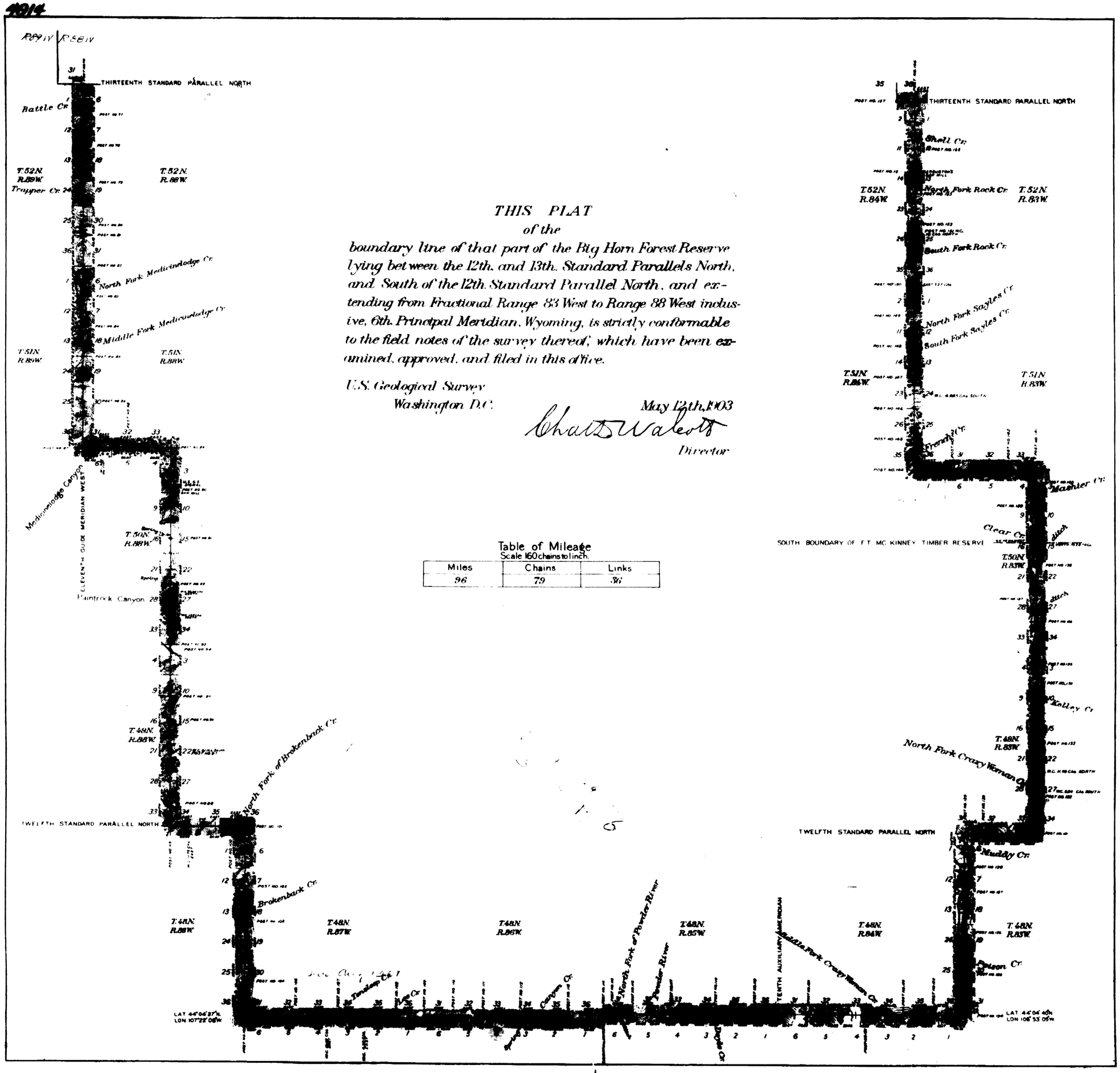

THIS PLAT
of the
boundary line of that part of the Big Horn Forest Reserve lying between the 12th. and 13th. Standard Parallels North, and South of the 12th. Standard Parallel North, and extending from Fractional Range 83 West to Range 88 West inclusive, 6th. Principal Meridian, Wyoming, is strictly conformable to the field notes of the survey thereof, which have been examined, approved, and filed in this office.

U.S. Geological Survey
Washington D.C.

May 12th, 1903

Charles Walcott
Director

Table of Mileage
Scale 160 chains to 1 inch.

Miles	Chains	Links
96	79	36

2952

44

98-A

RECEIVED S. G. O.
AUG 11 1903
CHEYENNE, WYO.

4915

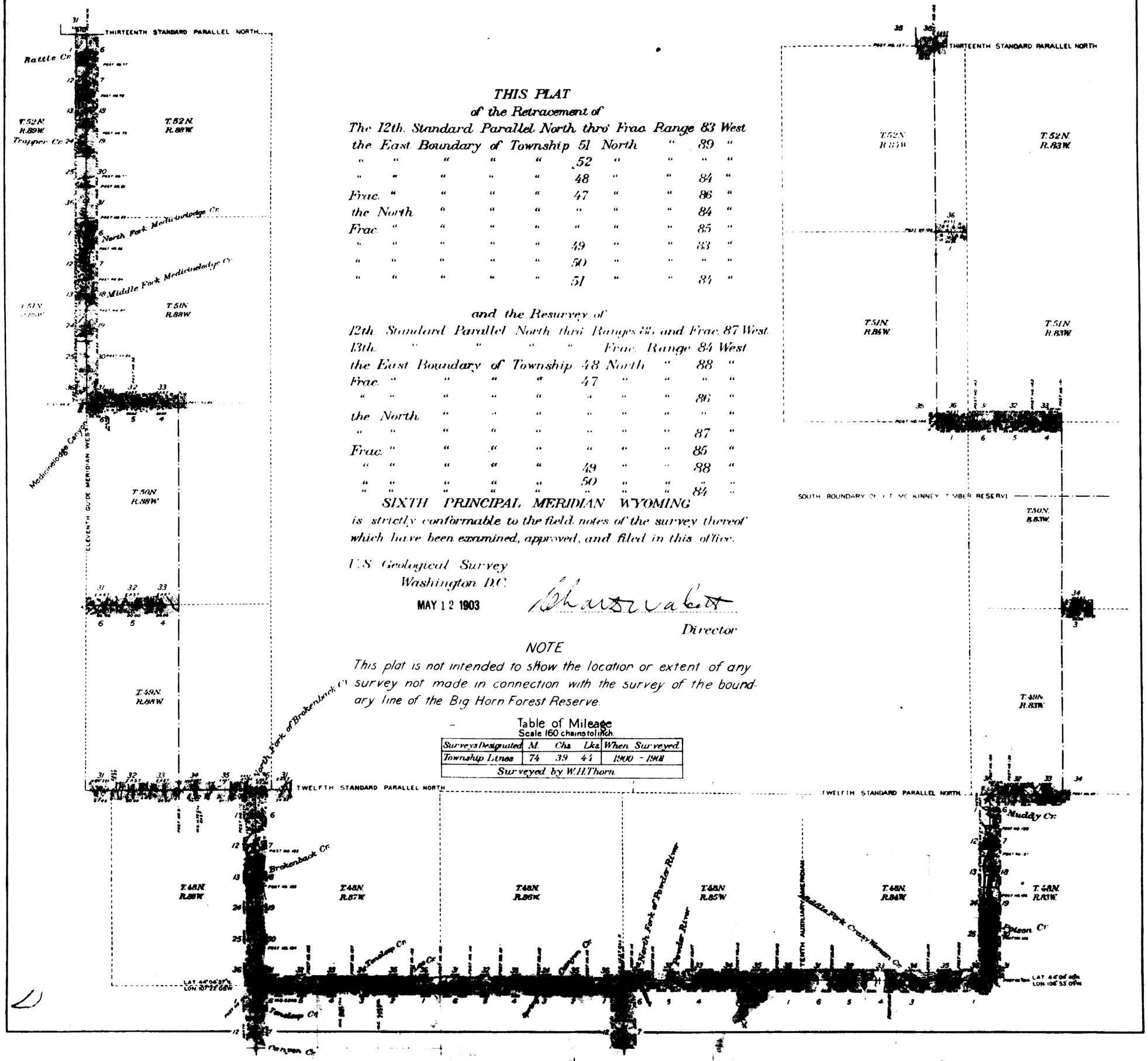

THIS PLAT

of the Retracement of

The 12th. Standard Parallel North thro' Frac. Range 83 West
the East Boundary of Township 51 North " 89 "
" " " " " 52 " " " "
" " " " " 48 " " 84 "
Frac. " " " " 47 " " 86 "
the North " " " " " " 84 "
Frac. " " " " " " " 85 "
" " " " " 49 " " 83 "
" " " " " 50 " " " "
" " " " " 51 " " 84 "

and the Resurvey of

12th. Standard Parallel North thro' Ranges 88 and Frac. 87 West
13th. " " " " Frac. Range 84 West
the East Boundary of Township 48 North " 88 "
Frac. " " " " 47 " " " "
" " " " " " " " 86 "
the North " " " " " " " "
" " " " " " " " 87 "
Frac. " " " " " " " 85 "
" " " " " 49 " " 88 "
" " " " " 50 " " " "
" " " " " " " " 84 "

SIXTH PRINCIPAL MERIDIAN WYOMING

is strictly conformable to the field notes of the survey thereof which have been examined, approved, and filed in this office.

U.S. Geological Survey
Washington D.C.

MAY 12 1903

Chas. Walcott
Director

NOTE

This plat is not intended to show the location or extent of any survey not made in connection with the survey of the boundary line of the Big Horn Forest Reserve.

Table of Mileage
Scale 160 chains to inch.

Surveys Designated	M.	Chs.	Lks.	When Surveyed
Township Lines	74	39	44	1900 - 1901
Surveyed by W.H. Thorn				

2953