8305

Click Here for Field Notes

ORIGINAL

TOWNSHIP 50 NORTH, RANGE 84 WEST, OF THE SIXTH PRINCIPAL MERIDIAN, WYOMING.

DEPENDENT RESURVEY, METES AND BOUNDS SURVEY

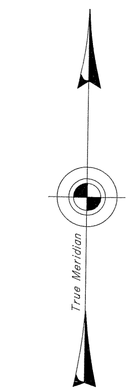

Mean magnetic declination
$12\frac{1}{4}$°E.

DIAGRAM "A"

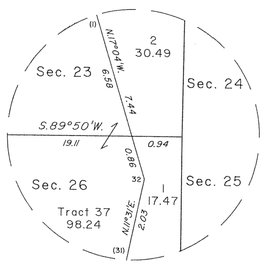

(Not To Scale)

DIAGRAM "B"

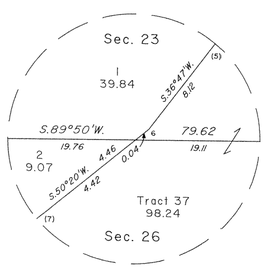

(Not To Scale)

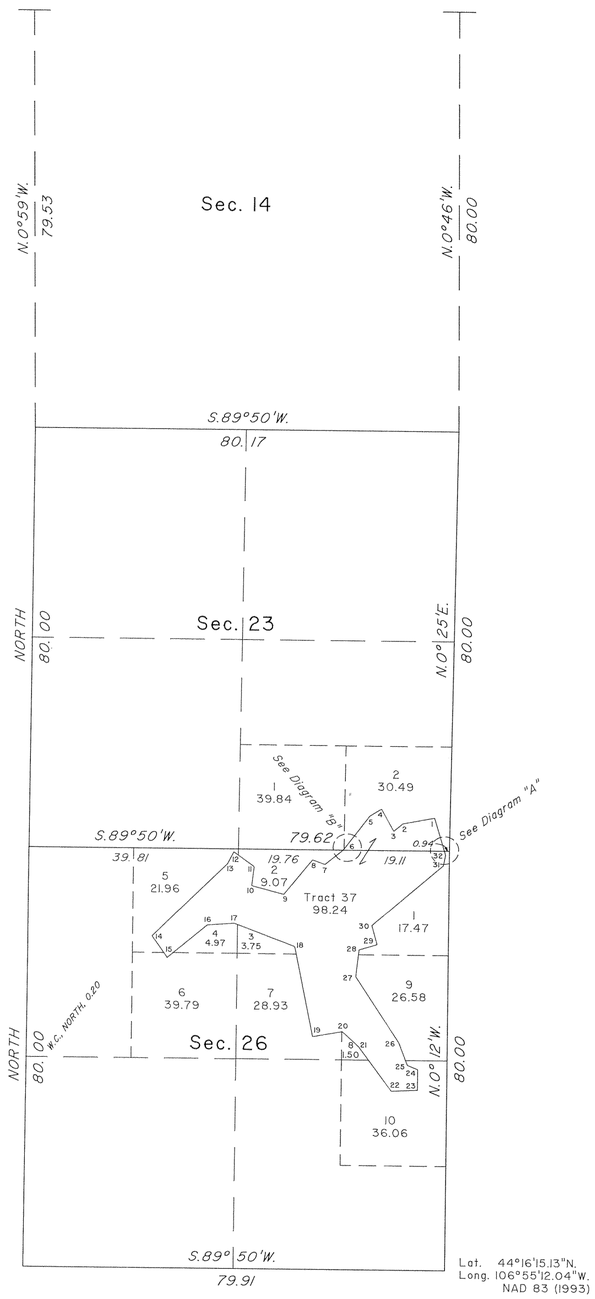

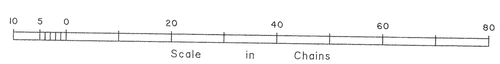

TRACT 37

1 S.78°41'W., 6.14
2 S.50°08'W., 2.20
3 N.28°51'W., 4.83
4 S.57°28'W., 2.67
5 S.36°47'W., 8.12
6 S.50°20'W., 0.04
Secs 23 & 26
S.50°20'W., 4.42
7 N.69°43'W., 2.51
8 S.38°32'W., 8.57
9 N.75°16'W., 6.28
10 N.6°20'E., 3.69
11 N.54°37'W., 4.79
12 S.26°36'W., 2.62
13 S.45°19'W., 19.87
14 S.35°37'E., 5.00
15 N.50°00'E., 9.85
16 N.85°48'E., 5.08
17 S.69°27'E., 12.31
18 S.12°02'E., 17.44
19 N.79°24'E., 5.66
20 S.47°55'E., 4.22
21 S.37°08'E., 10.43
22 N.87°13'E., 4.98
23 N.0°07'W., 3.89
24 N.68°00'W., 2.12
25 N.21°33'W., 4.55
26 N.33°49'W., 14.96
27 N.6°19'E., 5.18
28 N.72°54'E., 3.54
29 N.16°07'W., 3.76
30 N.48°51'E., 17.69
31 N.11°31'E., 2.03
32 N.17°04'W., 0.86
Secs. 23 & 26
N.17°04'W., 6.58
1

A history of surveys is contained in the field notes.

This plat represents the dependent resurvey of a portion of the subdivisional lines designed to restore the corners in their true original locations according to the best available evidence, and the metes and bounds survey of Tract 37, T. 50 N., R. 84 W., Sixth Principal Meridian, Wyoming.

Except as indicated hereon, the lottings and areas are as shown on the plat approved February 27, 1884.

Survey executed by Joel T. Ebner, Cadastral Surveyor, beginning July 6, 1999, and completed August 5, 1999, pursuant to Special Instructions dated March 30, 1999 for Group No. 663, Wyoming.

UNITED STATES DEPARTMENT OF THE INTERIOR
BUREAU OF LAND MANAGEMENT

Cheyenne, Wyoming July 30, 2001

This plat is strictly conformable to the approved field notes, and the survey, having been correctly executed in accordance with the requirements of law and the regulations of this Bureau, is hereby accepted.

For the Director

John P. Lee

Chief Cadastral Surveyor for Wyoming

W.H.B.

2033 B

OFFICIALLY FILED: August 1, 2001

accession no. 3270

TOWNSHIP No. 50 NORTH, RANGE No. 84 WEST of the 6th Principal MERIDIAN.

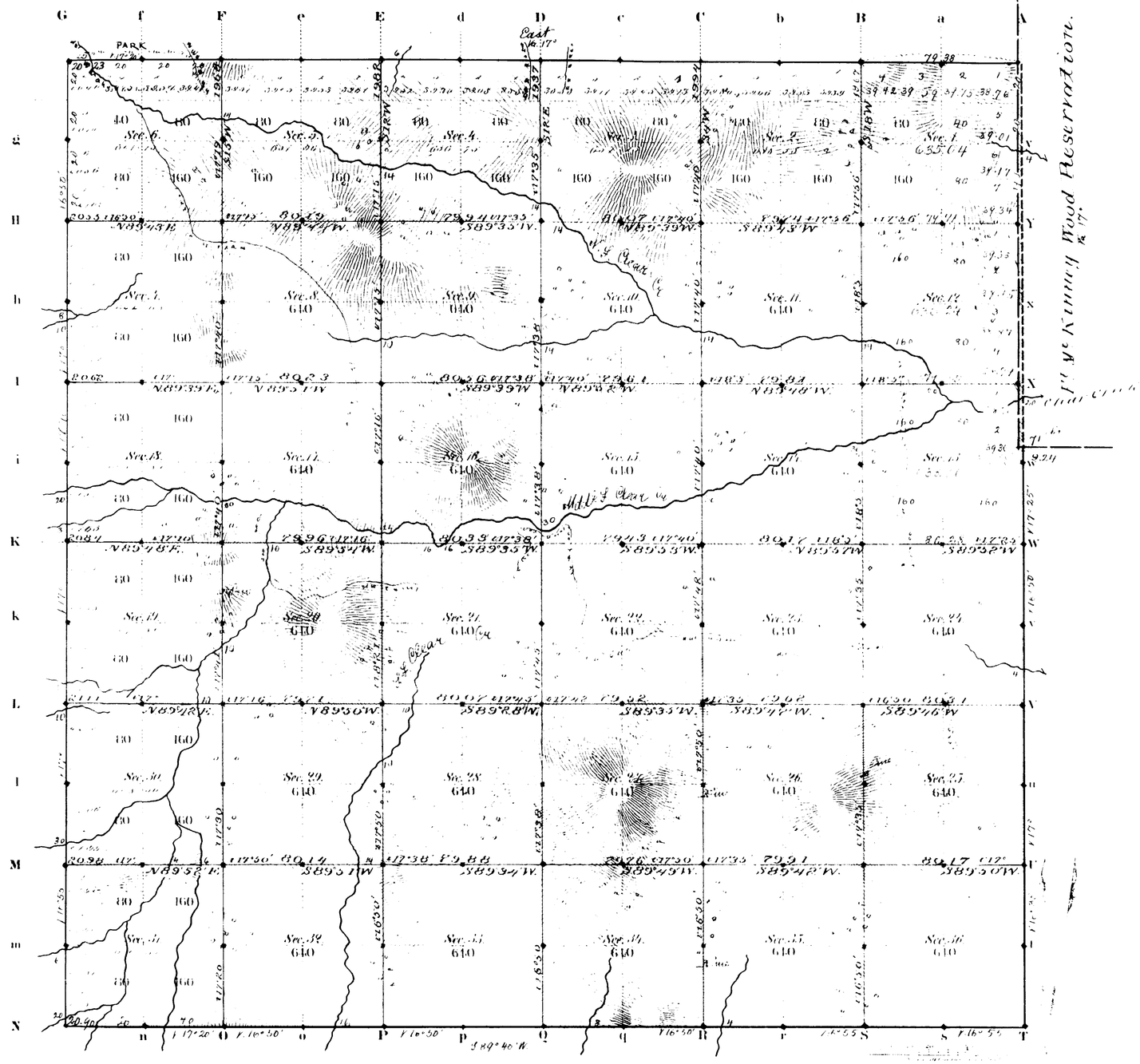

Total number of Acres 23055 61

Surveys Designated	By Whom Surveyed	Date of Contract	Amount of Surveys Mls.	Chs.	Lks.	When Surveyed	Magnetic Declination
Township lines	[illegible]	[illegible]	21	44	75	[illegible]	[illegible]
Subdivisions	[illegible]	[illegible]	60	01	3	[illegible]	[illegible]
Connections							

The above Map of Township No. [illegible] North of Range No. [illegible] West of the Sixth Principal Meridian Wyoming Territory is strictly conformable to the field notes of the survey thereof on file in this Office, which have been examined and approved.

Surveyor General's Office
Cheyenne Wyoming
February 27th 1884

[illegible]

50 - 84

ORIGINAL

7073

TOWNSHIP 50 NORTH, RANGE 84 WEST OF THE SIXTH PRINCIPAL MERIDIAN, WYOMING.

DEPENDENT RESURVEY AND SUBDIVISION OF SECTIONS

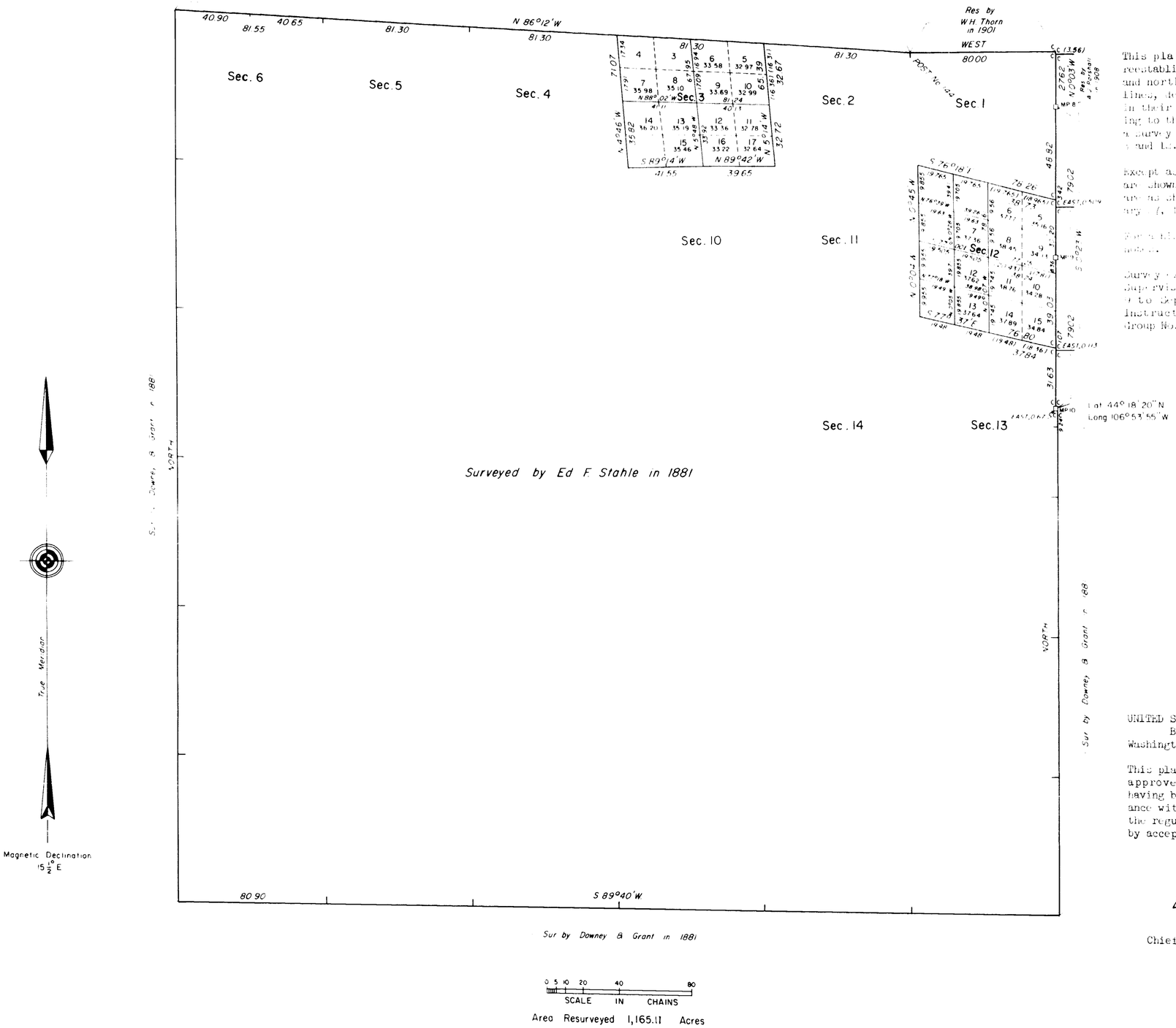

This plat represents a retracement and reestablishment of portions of the east and north boundaries and subdivisional lines, designed to restore the corners in their true original locations according to the best available evidence, and a survey of the subdivision of sections [illegible] and [illegible].

Except as modified vacant subdivisions are shown hereon, the lottings and areas are as shown on the plat approved February [illegible], 1904.

For a history of surveys see the field notes.

Survey executed by Clifford A. Robinson, Supervisory Cadastral Surveyor, August [illegible] to September [illegible], 1[illegible], under Special Instructions dated July [illegible], 1[illegible], for Group No. [illegible], Wyoming.

Area Resurveyed 1,165.11 Acres

UNITED STATES DEPARTMENT OF THE INTERIOR
BUREAU OF LAND MANAGEMENT
Washington, D. C. May 16, 1[illegible]

This plat is strictly conformable to the approved field notes, and the survey, having been correctly executed in accordance with the requirements of law and the regulations of this Bureau, is hereby accepted.

For the Director

Clark F. Gunson

Chief, Division of Cadastral Survey

WHB

2033A

50-84

(25)

3256

85

EXTERIOR LINES.

Scale 3 miles to 1 inch Magnetic Var. East.



T. 52N.

T. 51N.

T. 50N.

T. 49N.

R. 85W. R. 84W. R. 83W.

Surveys Designated	By Whom Surveyed	Date of Contract	Amount of Surveys			When Surveyed
			Mls	Chs	Lks	
Exterior lines	Downey & Grant	Aug. 12. 1880	99	64	49	Jan. 13 - Feb. 2nd 1881 & Jan. 16-18, 1882
Connections	" " "	" " "		12	72	" " " "

I hereby certify that the above diagram of the Exterior lines of Tp 49 N., R. 83 W. and Tps 49, 50, 51 & 52 N., R's 84 & 85 W. of the 6th P.M. Wyo. Ter. is strictly conformable to the field notes of the survey thereof on file in this office, which have examined and approved.

Surveyor General's Office,
Cheyenne Wyoming Febry 26th 1884

Edw. C. David
Surveyor General

2022

1914

RECEIVED S. G. O.
AUG 11 1903
CHEYENNE, WYO.

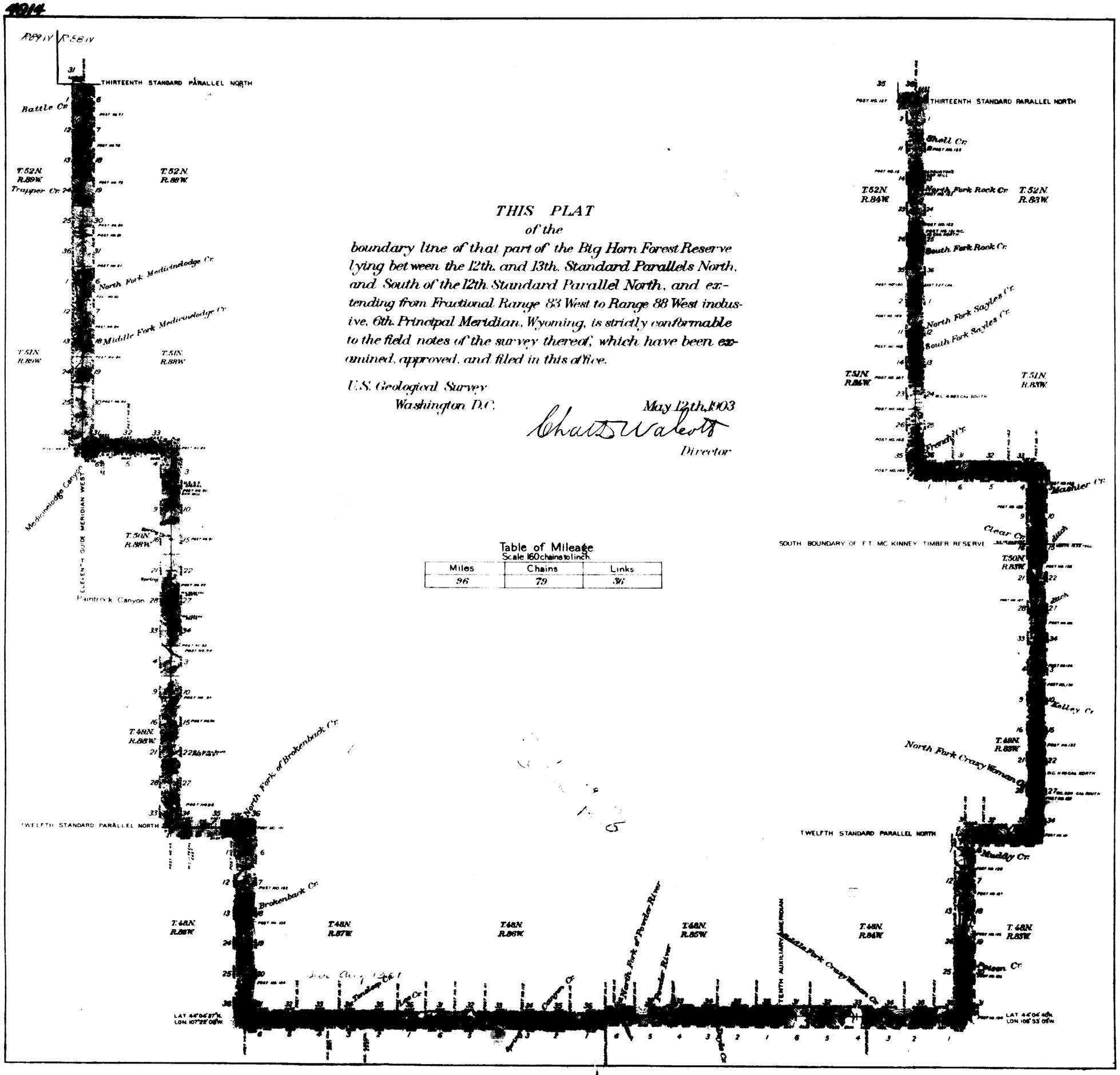

THIS PLAT
of the
boundary line of that part of the Big Horn Forest Reserve lying between the 12th. and 13th. Standard Parallels North, and South of the 12th. Standard Parallel North, and extending from Fractional Range 83 West to Range 88 West inclusive, 6th. Principal Meridian, Wyoming, is strictly conformable to the field notes of the survey thereof, which have been examined, approved, and filed in this office.

U.S. Geological Survey
Washington D.C.

May 12th. 1903

Chas. D. Walcott
Director

Table of Mileage
Scale 160 chains to inch.

Miles	Chains	Links
96	79	36

2952

44

98-A

1915

RECEIVED S. G. O.
AUG 11 1903
CHEYENNE, WYO.

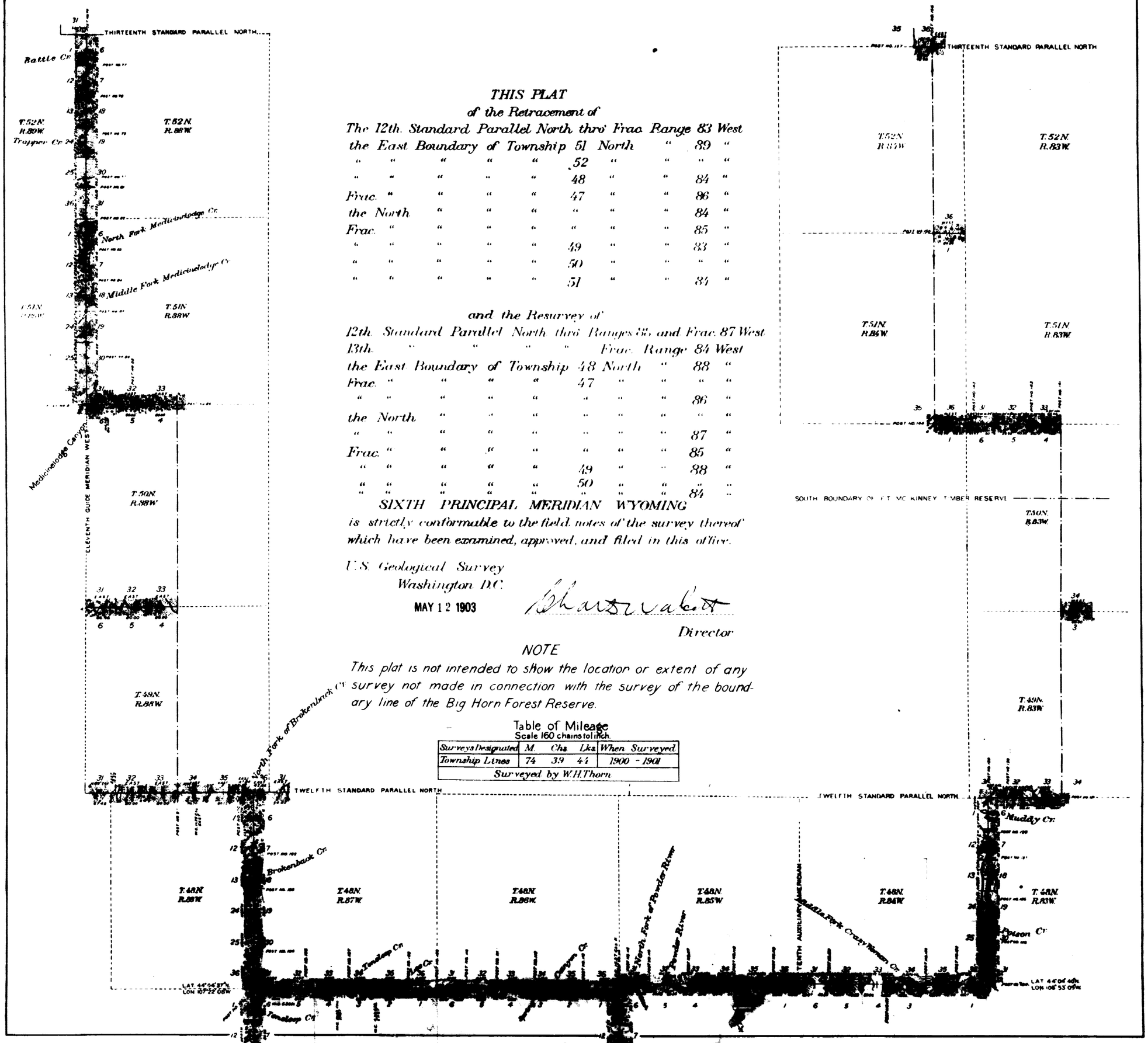

THIS PLAT
of the Retracement of
The 12th. Standard Parallel North thro' Frac. Range 83 West
the East Boundary of Township 51 North " 89 "
" " " " " 52 " " " "
" " " " " 48 " " 84 "
Frac. " " " " 47 " " 86 "
the North " " " " " " 84 "
Frac. " " " " " " " 85 "
" " " " " 49 " " 83 "
" " " " " 50 " " " "
" " " " " 51 " " 84 "

and the Resurvey of
12th. Standard Parallel North thro' Ranges 88 and Frac. 87 West
13th. " " " " Frac. Range 84 West
the East Boundary of Township 48 North " 88 "
Frac. " " " " 47 " " " "
" " " " " " " " 86 "
the North " " " " " " " "
" " " " " " " " 87 "
Frac. " " " " " " " 85 "
" " " " " 49 " " 88 "
" " " " " 50 " " " "
" " " " " " " " 84 "

SIXTH PRINCIPAL MERIDIAN WYOMING
is strictly conformable to the field notes of the survey thereof which have been examined, approved, and filed in this office.

U.S. Geological Survey
Washington D.C.

MAY 12 1903

Director

NOTE

This plat is not intended to show the location or extent of any survey not made in connection with the survey of the boundary line of the Big Horn Forest Reserve.

Table of Mileage
Scale 160 chains to inch.

Surveys Designated	M.	Chs.	Lks.	When Surveyed
Township Lines	74	39	41	1900 - 1901
Surveyed by W.H. Thorn				

2953

3258

WEST BOUNDARY
of
FT. McKINNEY WOOD RES.

In Tps 50+51 North Range 84 West of the 6th P.M. Wyoming Territory
Scale 40 Chs to 1 inch. Mag Var 17° East.

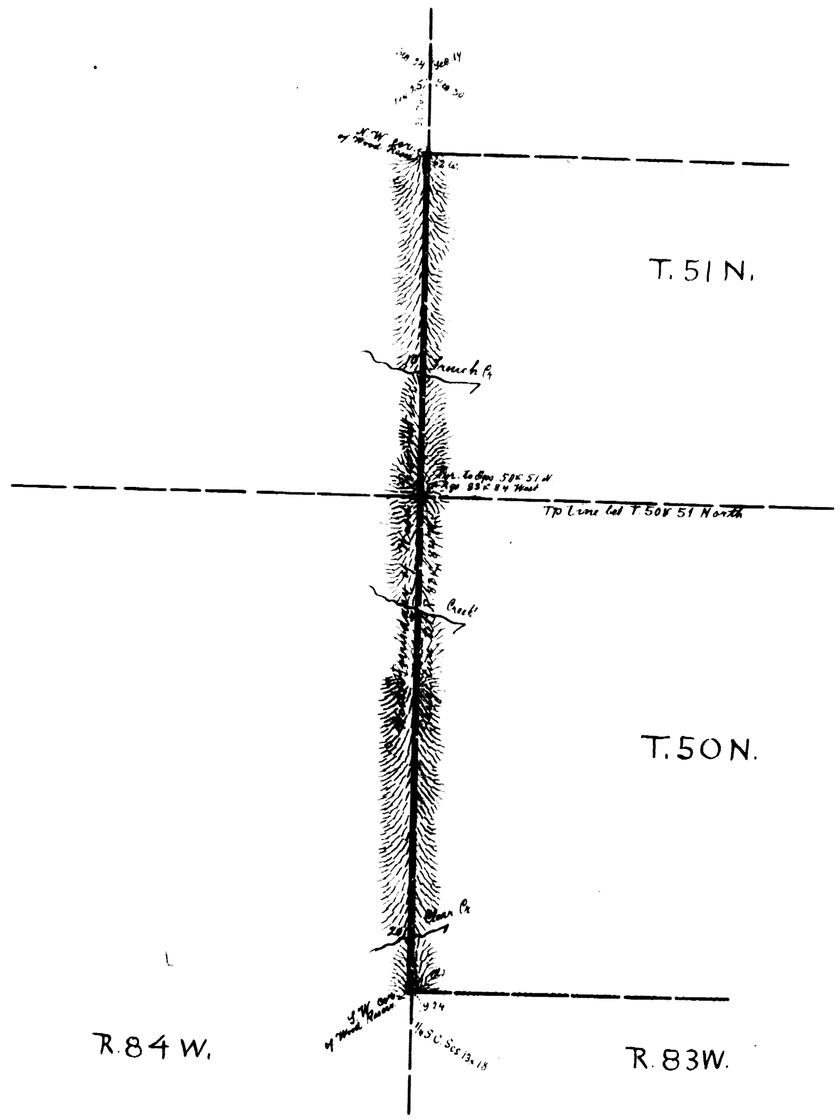

Survey Designated	By Whom Surveyed	Date of Contract	Amount of Survey Mls	Chs	Lks	When Surveyed
W. Bdy. of Wood. Resert	Downey's Grant	Aug. 13. 1880	4	0	0	Jan. 16. 1881

The above diagram of the W. Bdy. of Ft. McKinney Wood Reservation, in Tps 50+51 N. Range 84 W. of the 6th P.M. Wyo Ter, is strictly conformable to the field notes of the survey on file in this Office which have been examined and approved.

Surveyor General's Office
Cheyenne Wyo Feb. 26, 1884

Edw. C. Davis
Surveyor General.