2231 (4-675a) ORIGINAL
Accepted January 28, 1922

Resurvey Township No 51 North, Range No 77 West of the Sixth Principal Meridian, Wyoming

In four sheets

See Supplemental Plats.

No. 1, NW¼
No. 2, SW¼
No. 3,,
Index Diagram.

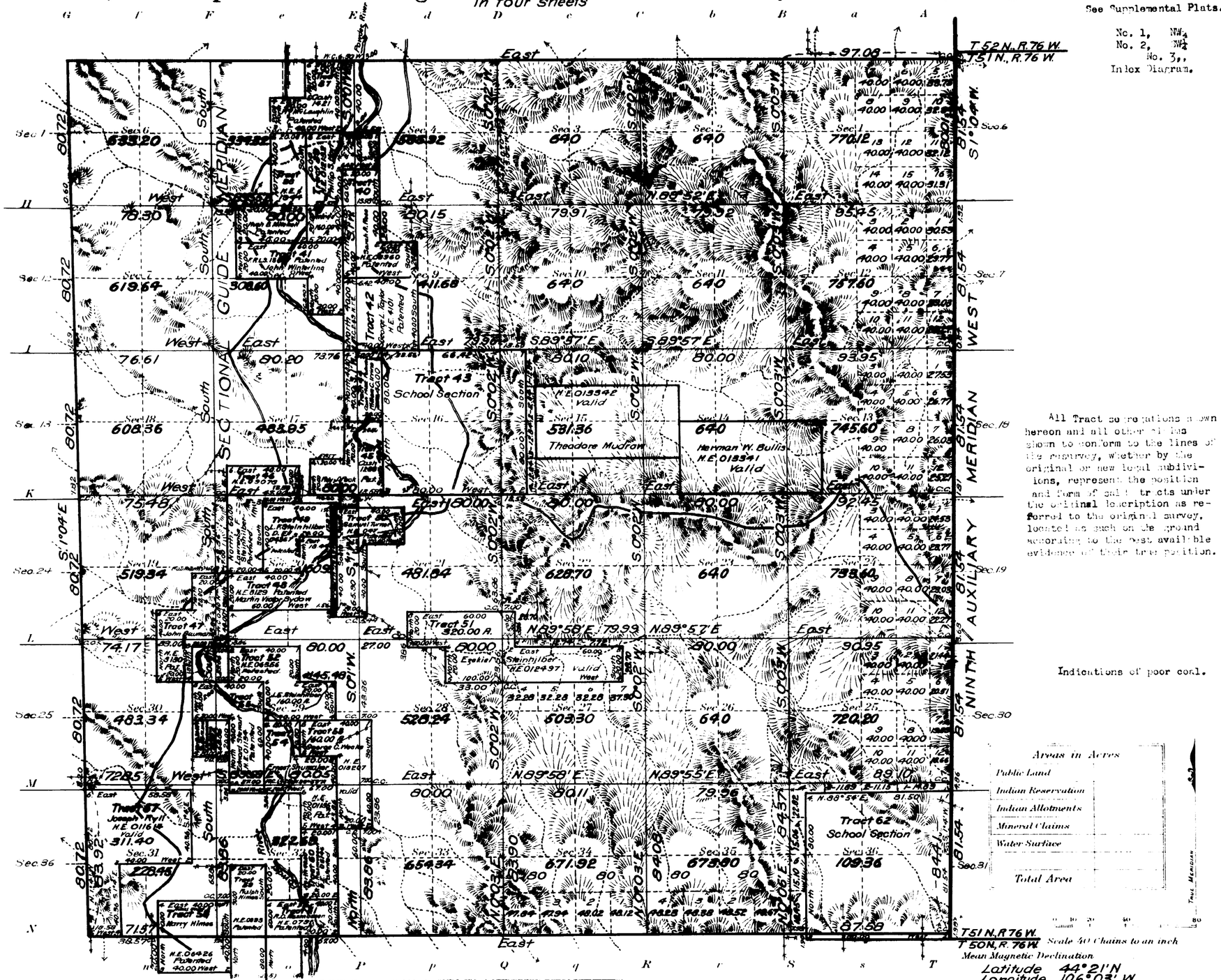

All Tract segregations shown hereon and all other claims shown to conform to the lines of the resurvey, whether by the original or new legal subdivisions, represent the position and form of said tracts under the original description as referred to the original survey, located as such on the ground according to the best available evidence of their true position.

Indications of poor coal.

Surveys Designated	By Whom Surveyed	Contract No.	Contract Date	Amount of Surveys Mls.	chs.	lks.	When Surveyed Begun	When Surveyed Completed
Resurvey Subdivisions	King, O'Brien and Millrick	45	July 6, 1918	60	59	73	July 28, 1919	Sept 17, 1919
Connections	" " "	"	" "	4	73	82	" " "	" "
Segregated Tracts	" " "	"	" "	46	59	39	" " "	Sept. 17, 1921
Resur. North Bdy.	King and Millrick	"	" "	6	17	08	July 8, 1919	July 14 1919
Resur. 9th Aux. Mer. W.	" " "	"	" "	6	04	40	Sept. 19, 1919	Sept. 22, 1919
Resur. South Bdy.	" " "	"	" "	5	79	15	July 31, 1919	Aug. 9, 1919
Resur. West Bdy.	O'Brien & Millrick	"	" "	6	04	32	Aug. 2, 1919	Aug. 2, 1919

The above map of Resurvey Township No. 51 North Range No. 77 West of the Sixth Principal Meridian Wyoming is strictly conformable to the field notes of the survey thereof on file in this office, which have been examined and approved

U. S. Surveyor General's Office.
Cheyenne, Wyoming, October 19, 1921

Charles L. Decker
Surveyor General.

25-A.

Trans. to Buffalo 51 - 77
Mch 1, 1922

2232

ORIGINAL
Accepted January 28, 1922

Supplemental Plat No 1

Resurvey NW¼ Township No 51 North, Range No 77 West of the Sixth Principal Meridian, Wyoming

Scale: 20 Chains to 1 Inch

Sec's 4, 5, 6, 7, 8, 9, 16, 17, 18

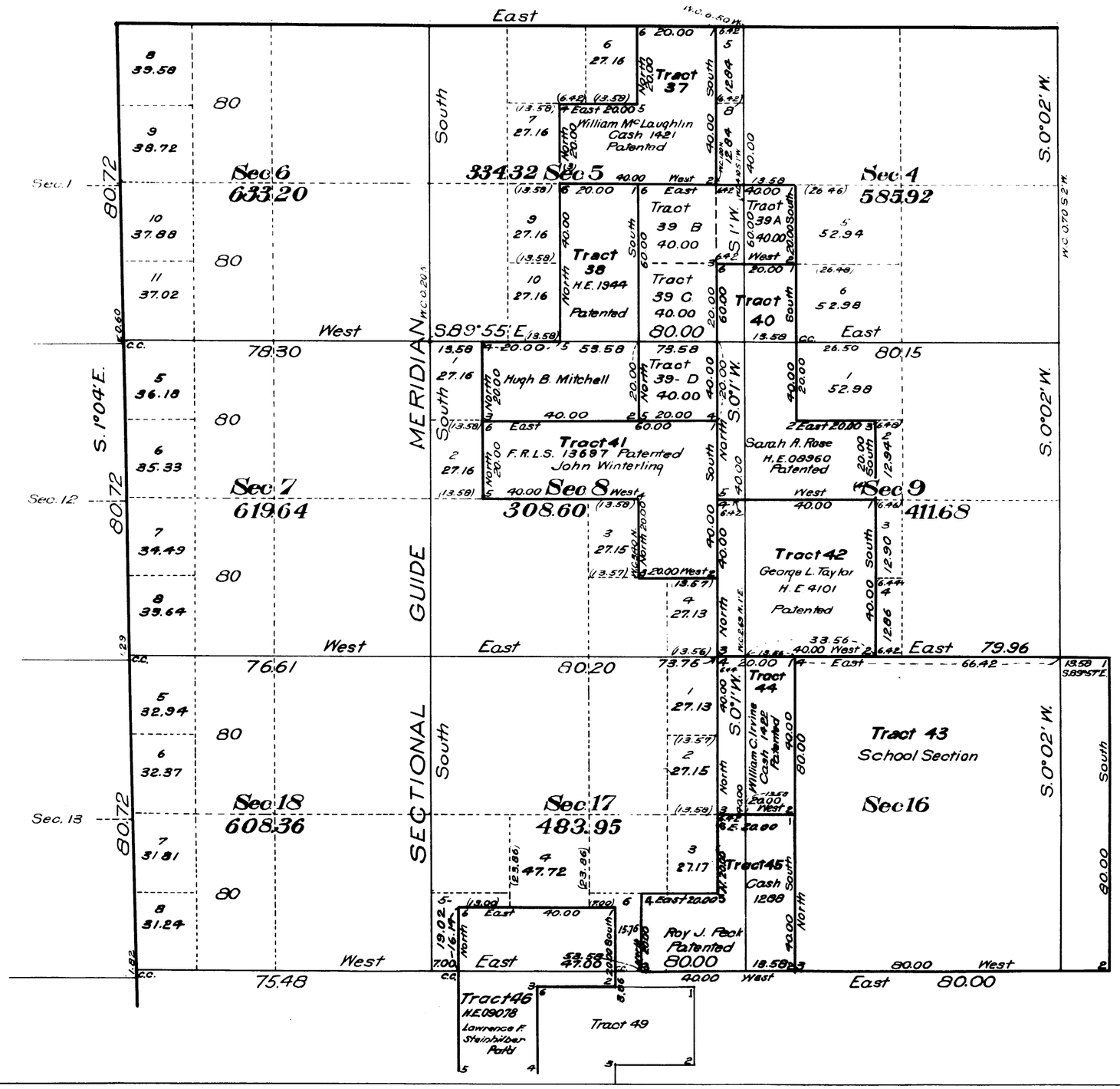

GROUP No. 45.

This Supplemental Plat of Resurvey NW¼ Township No 51 North, Range No 77 West of the Sixth Principal Meridian Wyoming, is strictly conformable to the field notes of the Resurvey thereof on file in this office, which have been examined and approved.

Office of U.S. Surveyor General,

Cheyenne, Wyoming, October 19, 1921

Charles L. Decker
Surveyor General.

RESURVEYS.

Mark D. King, U.S. Surveyor,
James C. O'Brien, U.S. Transitman,
Willis J. Millrick, U.S. Transitman.

51 - 77

Trans & Duffalo
Mch. 1, 1922

1625-B.

2233

ORIGINAL
Accepted January 28, 1922

Supplemental Plat No 2

Resurvey SW¼ Township No 51 North, Range No 77 West of the Sixth Principal Meridian, Wyoming

Scale: 20 Chains to 1 inch

GROUP No. 45.

Sec's 19, 20, 21, 28, 29, 30, 31, 32, 33

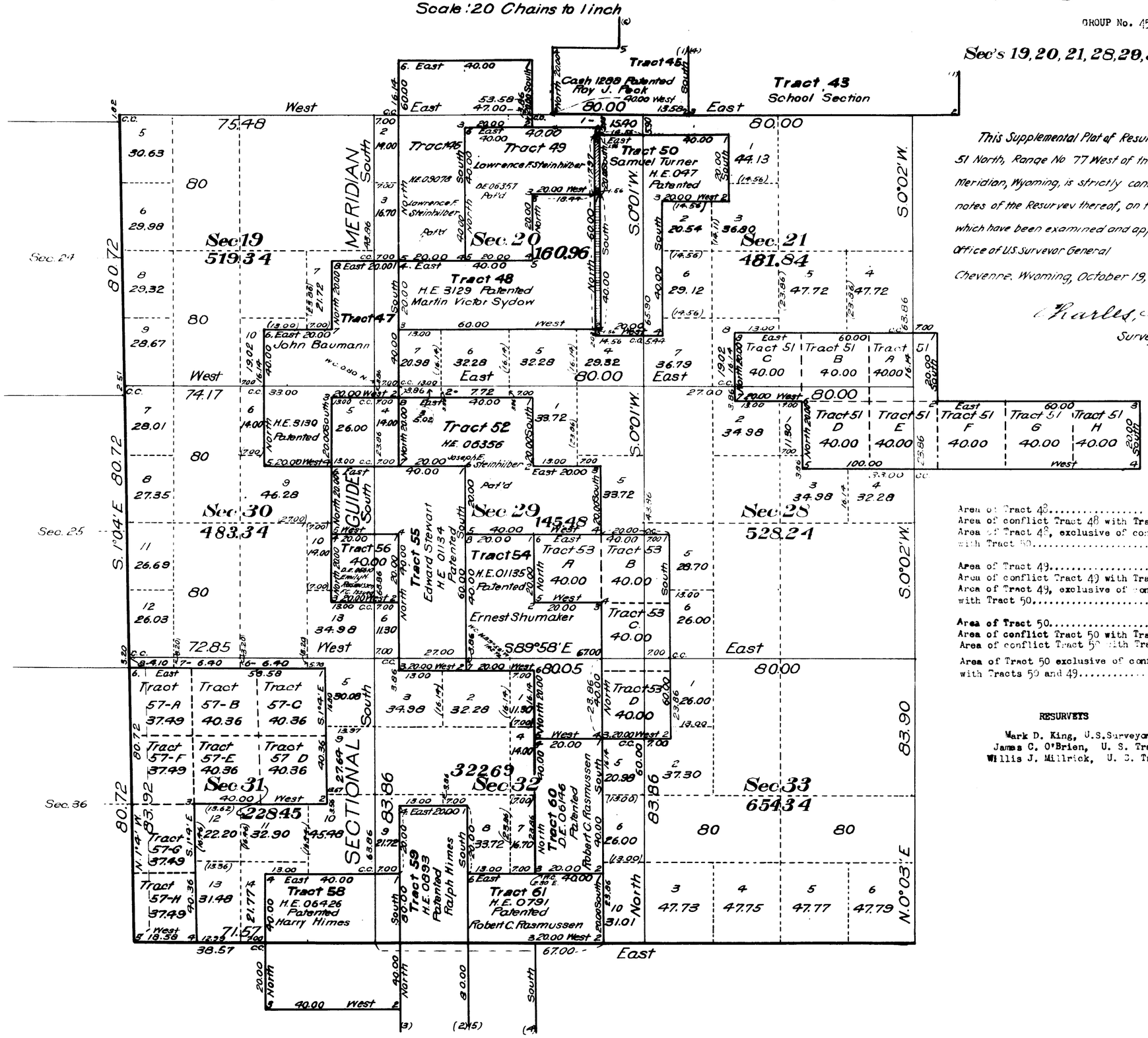

This Supplemental Plat of Resurvey SW¼ Township No. 51 North, Range No 77 West of the Sixth Principal Meridian, Wyoming, is strictly conformable to the field notes of the Resurvey thereof, on file in this office, which have been examined and approved.

Office of U.S. Surveyor General

Cheyenne, Wyoming, October 19, 1921

Charles L. Decker
Surveyor General.

Area of Tract 48	160.00 Acres
Area of conflict Tract 48 with Tract 50	6.24 "
Area of Tract 48, exclusive of conflict with Tract 50	153.76 "
Area of Tract 49	120.00 "
Area of conflict Tract 49 with Tract 50	2.80 "
Area of Tract 49, exclusive of conflict with Tract 50	117.20 "
Area of Tract 50	160.00 "
Area of conflict Tract 50 with Tract 48	6.24 "
Area of conflict Tract 50 with Tract 49	2.80 "
Area of Tract 50 exclusive of conflicts with Tracts 50 and 49	150.96 "

RESURVEYS

Mark D. King, U.S. Surveyor
James C. O'Brien, U. S. Transitman,
Willis J. Millrick, U. S. Transitman.

1625-C.

Trans to Buffalo Mich. 1-1922

51 - 77

2234

ORIGINAL
Accepted January 28, 1922

Supplemental Plat No 3

Index Diagram

Resurvey Township No 51 North, Range No 77 West of the Sixth Principal Meridian, Wyoming

Group No 45

INDEX TO SEGREGATED TRACTS

Resurvey	Original Survey								Resurvey	Original Survey								
					Entry		Status in Land Office							Entry		Status in Land Office	
Tract No	T.	R.	Sec.	Subdivisions	Kind	Number		Entryman	Tract No	T.	R.	Sec.	Subdivisions	Kind	Number		Entryman
37	51	77	5	Lot 2, SW¼NE¼, SE¼NW¼	H.E	1421	Patented	William Mc Laughlin	51	51	77	21	SE¼SW¼, S½SE¼				
38	"	"	5	E½SW¼						"	"	27	N½NW¼, NW¼NE¼				
	"	"	8	N½NW¼	H.E	1944	Patented	Hugh B. Mitchell		"	"	28	N½NE¼	H.E	012497	Valid	Ezekiel Steinhilber
39	"	"	5	N½SE¼, SW¼SE¼					52	"	"	29	N½NW¼, SE¼NW¼, SW¼NE¼	H.E	06356	Patented	Joseph E. Steinhilber
	"	"	8	NW¼NE¼	H.E	012132	Relinquished	Phillip S. Hoyt	53	"	"	29	N½SE¼, SE¼SE¼				
40	"	"	5	SE¼SE¼						"	"	32	NE¼NE¼	H.E	013207	Valid	George C. Weeks
	"	"	8	E½NE¼					54	"	"	29	E½SW¼, SW¼SE¼				
	"	"	9	SW¼NW¼	H.E	08960	Patented	Sarah A. Rose		"	"	32	NW¼NE¼	H.E	01135	Patented	Ernest Shumaker
41	"	"	8	S½NW¼, SW¼NE¼, NW¼SE¼	F.R.L.S.	13697	Patented	John Winterling	55	"	"	29	SW¼NW¼, W½SW¼				
42	"	"	8	E½SE¼						"	"	30	SE¼NE¼	H.E	01134	Patented	Edward Stewart
	"	"	9	W½SW¼	H.E	4101	Patented	George L. Taylor	56	"	"	30	NE¼SE¼	D.E	06610	F.C. Issued	Emily H. Rasmussen
43	"	"	16	All	School Section		Grant	Wyoming	57	"	"	31	Lots 1,2,3,4, E½NW¼, W½NE¼	H.E	011614	Valid	Joseph Ryll
44	"	"	17	E½NE¼	Cash	1422	Patented	William C. Irvine	58	"	"	31	S½SE¼				
45	"	"	17	E½SE¼, SW¼SE¼	Cash	1288	Patented	Roy J. Peck		50	77	6	Lots 1 and 2	H.E	06426	Patented	Harry Himes
46	"	"	17	S½SW¼					59	51	77	32	W½SW¼				
	"	"	20	W½NW¼	H.E.	09078	Patented	Lawrence F. Steinhilber		50	77	5	Lot 4, SW¼NW¼	H.E	0893	Patented	Ralph Himes
47	"	"	19	E½SE¼, SW¼SE¼					60	51	77	32	SW¼NE¼				
	"	"	30	NW¼NE¼	H.E	3130	Patented	John Baumann		"	"	"	NW¼SE¼	D.E	06146	Patented	Robert C. Rasmussen
48	"	"	20	SW¼NE¼, NW¼SE¼, N½SW¼	H.E	3129	Patented	Martin Victor Sydow	61	"	"	32	SW¼SE¼, SE¼SW¼				
49	"	"	20	E½NW¼, NW¼NE¼	D.E	06357	Patented	Lawrence F. Steinhilber		50	77	5	Lot 3, SE¼NW¼	H.E	0791	Patented	Robert C. Rasmussen
50	"	"	20	E½NE¼, NE¼SE¼					62	51	77	36	All	School Section		Grant	Wyoming
	"	"	21	NW¼NW¼	H.E	047	Patented	Samuel Turner									

Claims Conforming to the Lines of the Resurvey with Changed Description

Description by Resurvey				Description by Original Survey							
								Entry		Status in Land Office	
T.	R.	Sec.	Subdivisions	T	R.	Sec.	Subdivisions	Kind	Number		Entryman
51	77	13	W½SW¼								
		14	SE¼, E½SW¼	51	77	14	S½	H.E	013341	Valid	Herman W. Bullis
		14	SW¼NW¼, NW¼SW¼								
		15	S½NE¼, N½SE¼, SE¼NW¼, NE¼SW¼			15	S½N½, N½S½	H.E	013342	Valid	Theodore Mudrow

THIS "INDEX DIAGRAM" IS MADE TO ACCOMPANY THE PLAT OF RESURVEY

TOWNSHIP NO. 51 NORTH, RANGE NO. 77 WEST OF THE SIXTH PRINCIPAL MERIDIAN,

WYOMING, AND IS HEREBY APPROVED.

OFFICE OF U.S. SURVEYOR GENERAL, CHEYENNE, WYOMING.

OCTOBER 19, 1921.

Charles L. Decker
SURVEYOR GENERAL

A.L.R.

1625-D.

Trans. to Buffalo
Mch. 1, 1922

51 - 77

Rc. 6554

ORIGINAL

TOWNSHIP Nº 51 NORTH, RANGE Nº 77 WEST, OF THE SIXTH PRINCIPAL MERIDIAN, WYOMING.

DEPENDENT RESURVEY

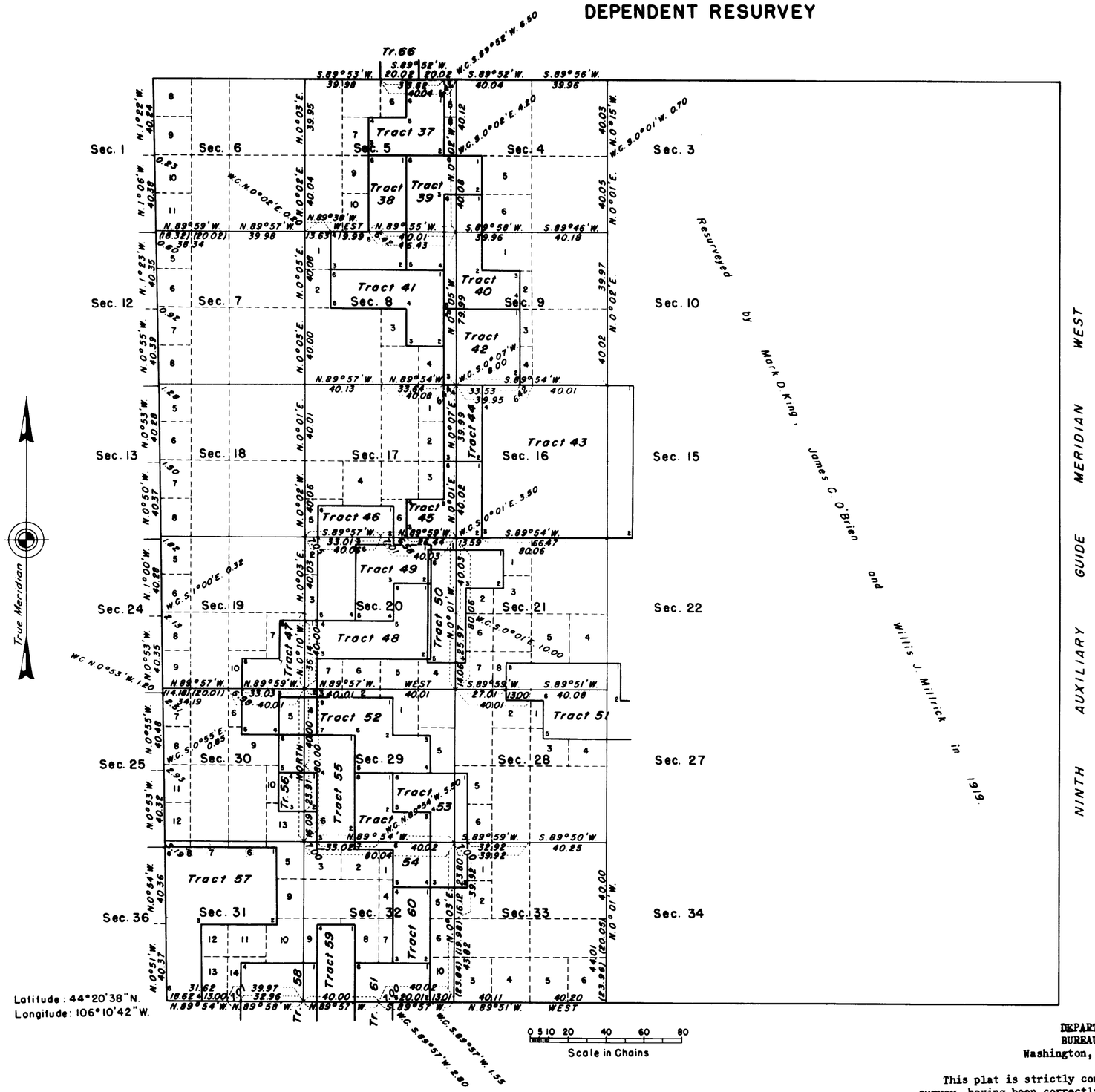

JAN 4 1954
Bureau of Land Management
Land & Survey Office
Cheyenne, Wyoming

This plat represents a retracement and reestablishment of a portion of the township boundaries and a portion of the subdivisional lines designed to restore the corners in their original locations according to the best available evidence. The lottings and areas are as shown on the plats approved October 19, 1921.

UNITED STATES
DEPARTMENT OF THE INTERIOR
BUREAU OF LAND MANAGEMENT
Washington, D. C., September 30, 1953

This plat is strictly conformable to the approved field notes, and the survey, having been correctly executed in accordance with the requirements of law and the regulations of this Bureau, is hereby accepted.

For the Director

Earl G. Harrington

Chief, Division of
Cadastral Engineering

Resurvey executed by Ranney Y. Lyman, Cadastral Engineer, October 8 to 26, 1948, under Supplemental Special Instructions for Group 209 Wyoming, dated April 5, 1946.

J.G.H.

1625-E

51-77

(21)

90

2230

TOWNSHIP No. 51 NORTH. RANGE No. 77 WEST of the 6th Principal MERIDIAN.

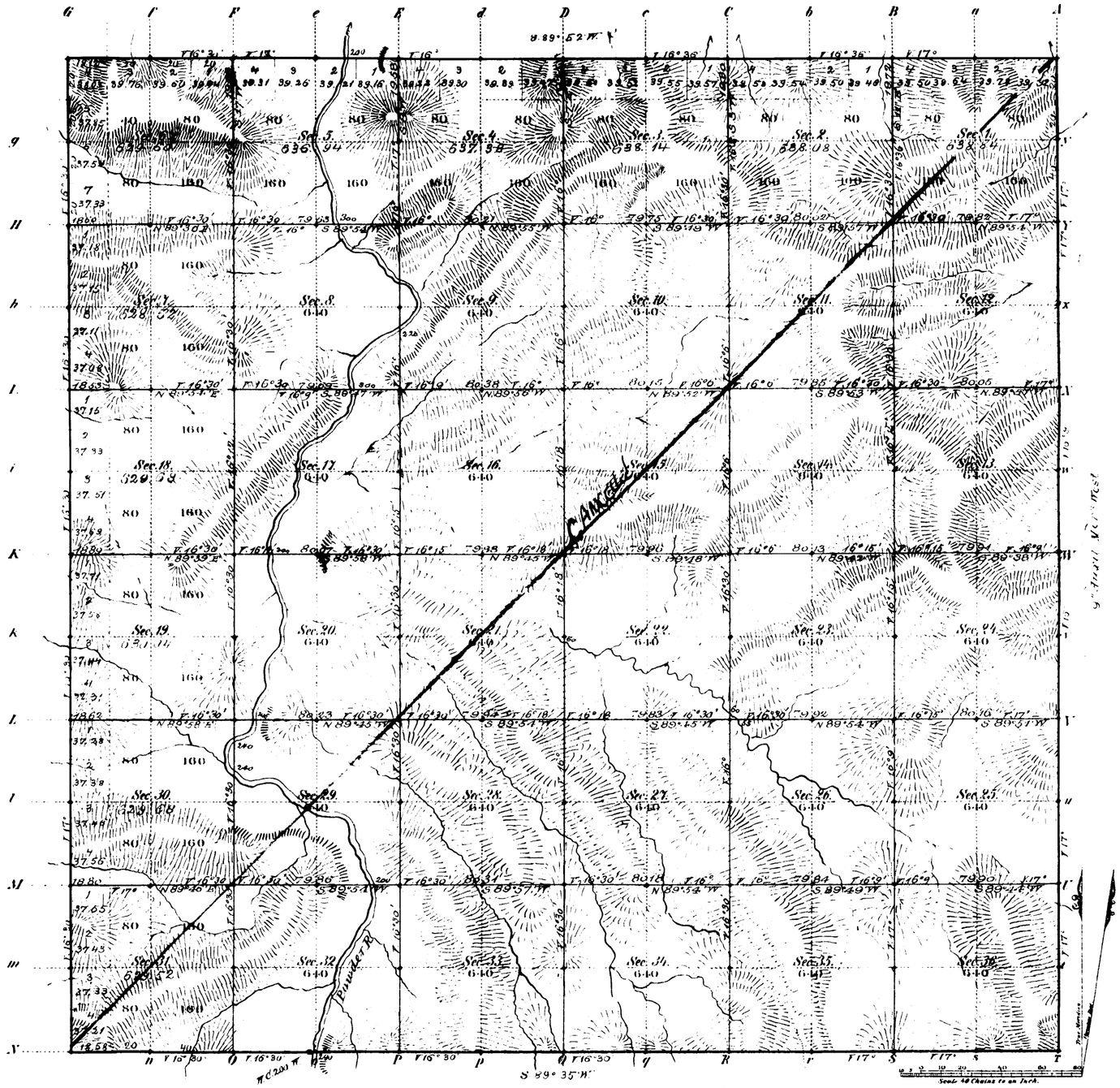

Total number of Acres 22,966.42

Surveys Designated	By Whom Surveyed	Date of Contract	Amount of Surveys Mls	Chs	Lks	When Surveyed	Magnetic Declination
S. W. N. Township lines	F. F. Stahle	July 12, 1882	17	77	70	March 26, 27, 1883	16° 35' East
Subdivisions	" " "	" " "	59	71	59	Apr. 23, 27, 1883	16° 30' "
Connections							
9th Aux. M. W.	" " "	" " "	5	00	00	March 16, 1883	

The above Map of Township No. 51 North Range No. 77 West of the Sixth Principal Meridian Wyoming Territory is strictly conformable to the field notes of the survey thereof on file in this Office, which have been examined and approved.

Surveyor General's Office,
Cheyenne Wyoming
August 15th 1883

Edw. C. David
Sur. Genl.

A. Gast & Co. St. Louis Mo.

1625

1-77

(21) Indexed

2225

85

9TH AUXILIARY MERIDIAN WEST.

along W. boundaries of Tps 49, 50, 51, & 52 N. R. 96 W. of 6th P.M. Wyoming Territory

Scale 40 chs to 1 inch Magnetic Var. East

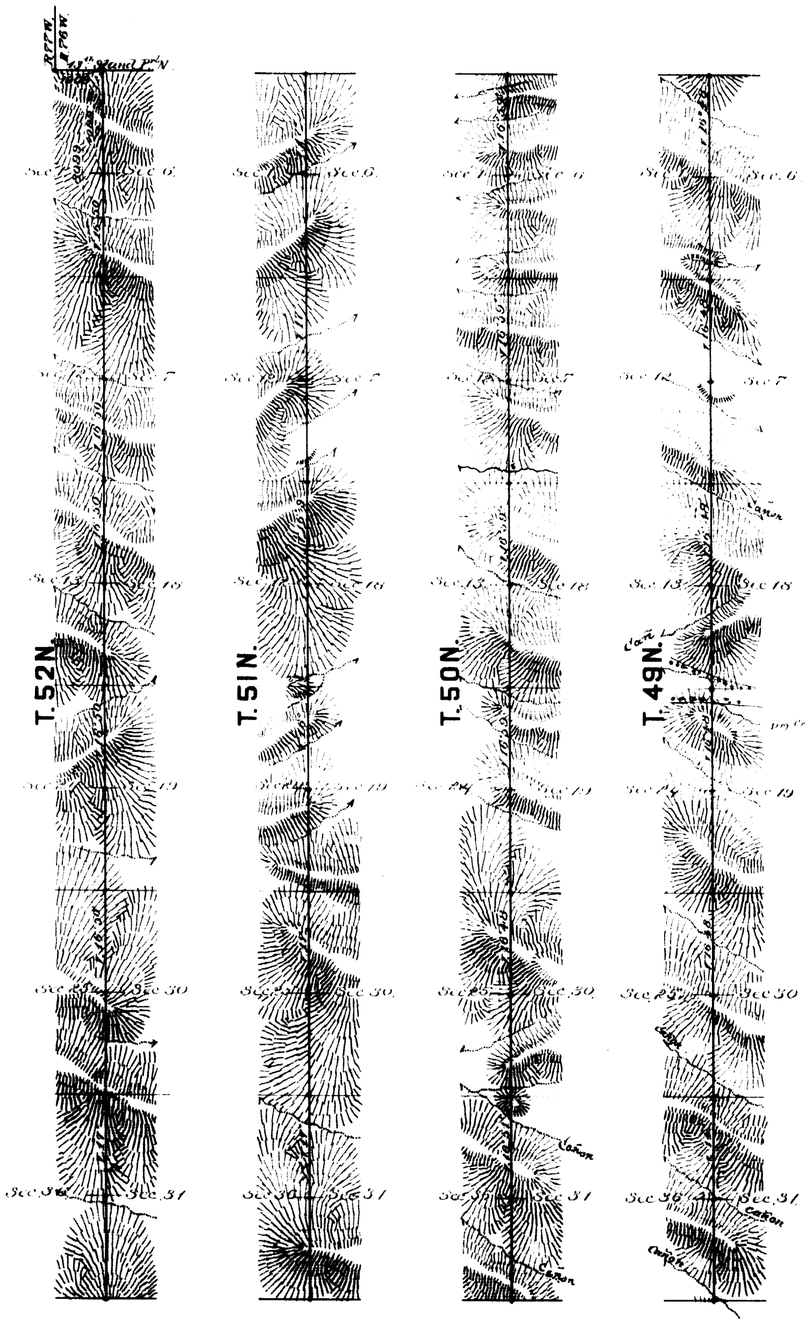

Surveys Designated	By Whom Surveyed	Date of Contract	Amount of Surveys			When Surveyed
			miles	chs	links	
9th Aux.y Mer.n W	E. F. Stahle	July 12th 1882	24	0	99	March 15th 1883
Connections	" " "	" " "		19	09	" " "

I hereby certify that the above diagram of the 9th Auxiliary Meridian W. along West boundaries of Tps 49, 50, 51 & 52 N., Range 96 West of the 6th P.M. Wyo. Ter.y is strictly conformable to the field notes of the surveys thereof on file in this Office, which have been examined & approved.

Surveyor General's Office,
Cheyenne Wyoming Aug 15th 1883 } John C. Davis Sur. Gen.l

1622

(21) Indexes

2245

.96.

EXTERIOR LINES.

Scale 3 miles to 1 inch. Magnetic Variation E



T. 52N.

T. 51N.

T. 50N.

T. 48N.

R. 77W. R. 76W. R. 75W.

Surveys Designated	By Whom Surveyed.	Date of Contract.	Amount of Surveys			When Surveyed.
			Miles.	Chs.	Lks.	
Exterior lines	E. F. Stahle	July 12th 1882	77	78	17	March 19-28, 1883
Connections	" " "	" " "		38	32	" " "

I hereby certify that the above diagram of the Exterior lines of Tps. 51 & 52 N. Rs. 75, 76 & 77 W. of the 6th Principal Meridian, Wyoming Territory, is strictly conformable to the field notes of the survey thereof on file in this Office, which have been examined and approved.

Surveyor General's Office,
Cheyenne, Wyoming August 15th 1883

Edw. C. Davis
Sur. Genl.

1681