2625

(4-675b)

ORIGINAL

Sheet No. 1

INDEPENDENT RESURVEY

TOWNSHIP No. 51 NORTH, RANGE No. 80 WEST OF THE SIXTH PRINCIPAL MERIDIAN, WYOMING

In 2 Sheets

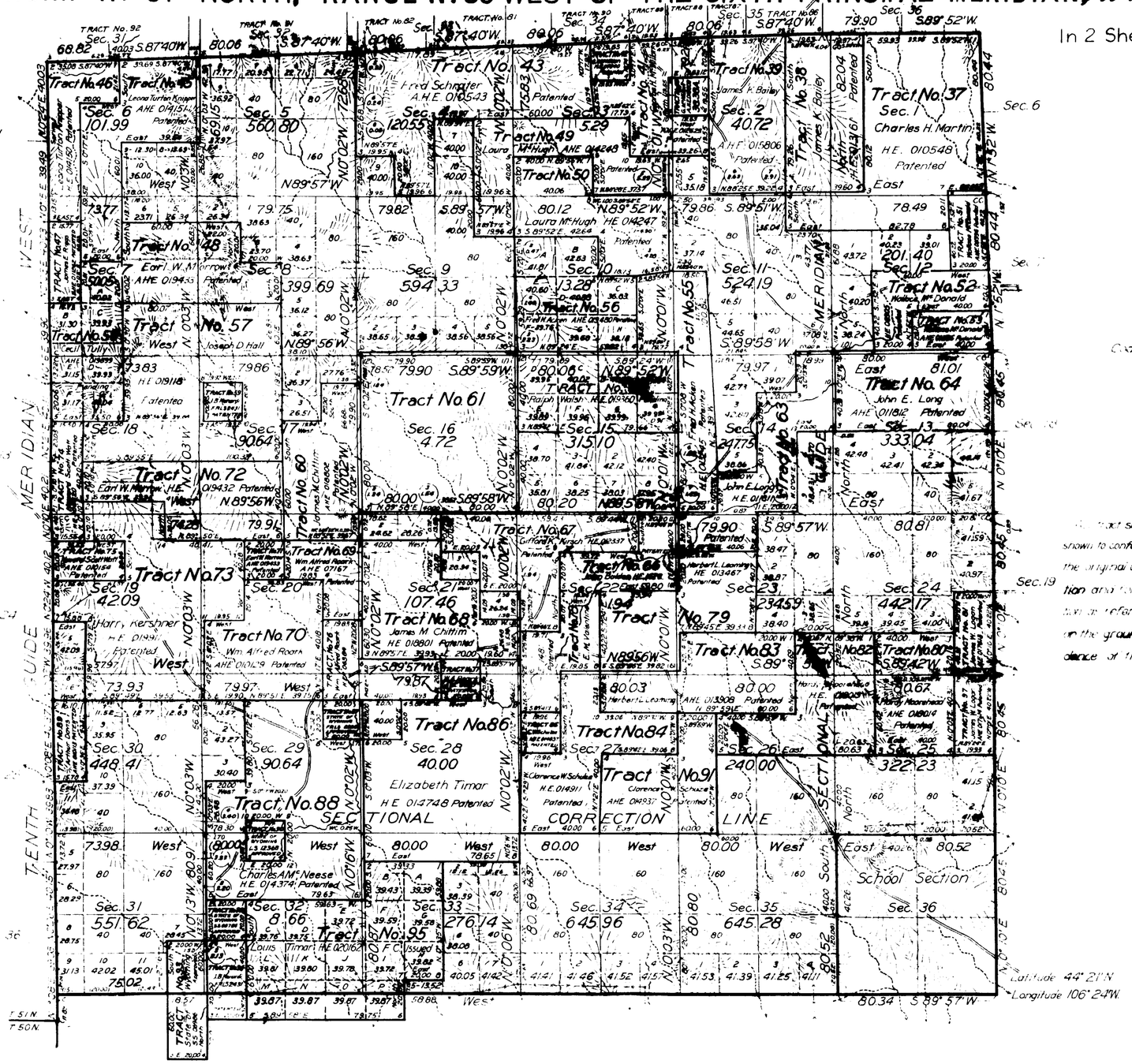

Coal Indications

All tract segregations shown hereon and all other claims shown to conform to the lines of the resurvey, whether by the original or new legal subdivisions, represent the position and form of such tracts under the original description as referred to the original survey, located as such on the ground according to the best available evidence of their true position.

Mean Magnetic Declination

Scale 40 Chains to an Inch

Area Surveyed Acres

LINES DESIGNATED	BY WHOM SURVEYED	GROUP No.	GROUP DATE	MILEAGE MLS	MILEAGE CHS	WHEN SURVEYED BEGUN	WHEN SURVEYED COMPLETED
Exterior	Marvin J. Lytle	45-A	Sept. 22, 1923 February 2, 1924	23	66.28	Oct. 22, 1924	Oct. 6, 1927
Subdivisional	"	"	February 2, 1924	59	33.21	May 18, 1925	June 19, 1925
Connecting	"	"	"	4	60.31	"	Oct. 6, 1927
Private Land Claim	"	"	"	92	66.98	"	June 19, 1925

Office of U.S. Supervisor of Surveys
Denver, Colorado, Dec. 31, 1927
The above plat of Township No. 51 North, Range No. 80 West of the 6th Principal Meridian, Wyoming is strictly conformable to the field notes of the survey thereof which have been examined and approved.

[signature]
U.S. Supervisor of Surveys

DEPARTMENT OF THE INTERIOR
GENERAL LAND OFFICE
Washington, D.C., April 14, 1928.
The survey represented by this plat having been correctly executed in accordance with the requirements of law and the regulations of this office is hereby approved.

[signature]
Assistant Commissioner

Trans. to Buffalo L.O.
Sept. 27, 1928

1808-A.

51 - 80

2626

ORIGINAL

Sheet No. 2

INDEPENDENT RESURVEY

TOWNSHIP No. 51 NORTH RANGE No. 80 WEST OF THE SIXTH PRINCIPAL MERIDIAN WYOMING

In 2 Sheets

INDEX TO SEGREGATED TRACTS

Resurvey Tract No.	Original Survey T	R	Sec.	Subdivisions	Entry Kind	Entry No.	Status in Land Office	Entryman
[illegible]	51	80	1	Lots 1, 2 and 3, S½NE¼				
			1	SE¼NW¼, E½SW¼, SE¼				
			11	NE¼NE¼				
			12	NW¼NE¼, N½NW¼	H.E.	010548	Patented	Charles H. Martin
48			1	Lot 4, SW¼NW¼, W½SW¼				
			2	Lot 1, SE¼NE¼, E½SE¼	H.E.	015701	Patented	James R. Bailey
49			2	Lots 2 and 3, SW¼NE¼				
			2	SE¼NW¼, E½SW¼, W½SE¼	A.H.E.	015806	Patented	James R. Bailey
[illegible]			[illegible]	SW¼NW¼	A.H.E.	018809	Pending	George M. McMillan
[illegible]			2	Lot 4, W½SW¼				
			3	Lot 1, S½NE¼, NE¼SE¼	A.H.E.	016623	Patented	George H. McMillan
[illegible]			3	Lot 2	H.E.	01330	Patented	George H. McMillan
4[illegible]			3	Lots 3 and 4, S½NW¼				
			4	Lots 1, 2, 3 and 4,				
			4	S½N½, N½SW¼, SE¼SW¼	A.H.E.	010543	Patented	Fred Schrader
[illegible]			6	Lots 1 and 2, S½NE¼				
			6	SE¼NW¼, E½SW¼				
			7	NE¼NW¼	A.H.E.	014151	Patented	Leona Turton Knipper
40			6	Lots 3, 4, 5, 6 and 7	H.E.	014150	Patented	Leona Turton Knipper
41			7	Lots 1 and 2	A.H.E.	011262	Patented	James E. Riggs
48			7	NE¼				
			8	NW¼NW¼, S½NW¼	A.H.E.	019433	Patented	Earl W. Morrow
49			3	N½SW¼, NW¼SE¼, SW¼SE¼				
			4	E½SE¼				
			9	NE¼NE¼	A.H.E.	014248	Patented	Laura M. Hugh
50			3	S½SW¼				
			10	NE¼, N½NW¼	H.E.	014247	Patented	Laura M. Hugh
[illegible]			[illegible]	E½NE¼	A.H.E.	011996	Patented	Wallace M. McDonald
[illegible]			[illegible]	[illegible]	[illegible]	[illegible]	[illegible]	[illegible]
5[illegible]			12	S½SE¼	A.H.E.	011996	Patented	Wallace M. McDonald
5[illegible]			10	E½SE¼				
			11	W½SW¼				
			14	W½W½	H.E.	013245	Patented	Fred H. Acken
56			10	S½NW¼, SW¼, W½SE¼	A.H.E.	019480	Pending	Fred H. Acken
57			7	SE¼				
			8	SW¼				
			17	NE¼NW¼, S½NW¼				
			18	NE¼, SE¼NW¼	H.E.	019118	Patented	Joseph D. Hall
58			7	Lots 3 and 4, SE¼NW¼, E½SW¼				
			18	Lot 1, NE¼NW¼	A.H.E.	019599	Pending	Cecil Tully
59			17	NW¼NW¼	F.R.L.S.	2431	Patented	John B. Menardi
60			17	NE¼NE¼, S½NE¼, SE¼	A.H.E.	018802	Patented	James M. Chiffirn
61			16	All	Designated	School	Section	
62			15	N½	H.E.	019360	Pending	Ralph Walsh
63			14	NE¼NE¼, S½NE¼, SE¼SW¼, W½SE¼				
			23	N½NW¼	H.E.	011811	Patented	John E. Long
64			13	N½	A.H.E.	011812	Patented	John E. Long
66			22	E½NE¼, SW¼NE¼, SE¼NW¼	H.E.	1476	Patented	John Balden
67			21	N½NE¼, SE¼NE¼				
			22	NW¼NE¼, N½NW¼, SW¼NW¼				
			22	NW¼SW¼	H.E.	012337	Patented	Gifford K. Kirsch

Resurvey Tract No.	Original Survey T	R	Sec.	Subdivisions	Entry Kind	Entry No.	Status in Land Office	Entryman
68	51	80	21	SW¼NE¼, NW¼, N½SW¼, N½SE¼	H.E.	018801	Patented	James M. Chiffirn
69			20	N½NE¼, SE¼NE¼	A.H.E.	021167	Patented	Wm. Alfred Roark
70			20	SW¼NE¼, SE¼NW¼, SW¼, W½SE¼	A.H.E.	010129	Patented	Wm. Alfred Roark
71			20	NE¼NW¼	A.H.E.	019433	Patented	Earl W. Morrow
72			17	SW¼				
			18	NE¼SW¼, NW¼SE¼, E½SE¼	H.E.	019432	Patented	Earl W. Morrow
[illegible]			28	SE¼SW¼, SW¼SE¼				
			29	Lot 2, NE¼, SE¼NW¼				
			29	E½SW¼, SE¼				
			30	W½NW¼	H.E.	019917	Patented	Harry Kershner
74			18	Lots 1, 2 and 3	H.E.	08820	Patented	Howard Scott Watt
75			19	Lot 4, NE¼NW¼	A.H.E.	010154	Patented	Howard Scott Watt
76			20	E½SE¼				
			21	S½SW¼	H.E.	06364	Patented	Wm. Alfred Roark
77			21	SW¼SE¼	A.H.E.	07167	Patented	Wm. Alfred Roark
78			22	NE¼SW¼, S½SW¼				
			27	NW¼NW¼	H.E.	1481	Patented	Ernest M. Valentine
79			22	SE¼				
			23	S½NW¼, N½SW¼	H.E.	013467	Patented	Herbert L. Learning
80			24	SE¼SW¼, SW¼SE¼				
			25	W½NE¼, E½NW¼	A.H.E.	018014	Patented	Hardy Moorehead
81			24	E½SE¼	H.E.	017613	Patented	James W. Logan
82			23	SE¼SE¼				
			24	SW¼SW¼				
			25	W½NW¼				
			26	E½NE¼, SW¼NE¼, SE¼NW¼	H.E.	018013	Patented	Hardy Moorehead
[illegible]			[illegible]	S½NW¼, S½SE¼				
			[illegible]	W½NE¼, N½NW¼				
			27	N½NE¼	A.H.E.	013908	Patented	Herbert L. Learning
84			27	S½NE¼, E½NW¼, SW¼	H.E.	014911	Patented	Clarence W. Schulze
85			27	SW¼NW¼	A.H.E.	014937	Patented	Clarence W. Schulze
86			21	SE¼SE¼				
			28	NE¼, NE¼NW¼, S½NW¼, S½	H.E.	014748	Patented	Elizabeth Timar
87			29	NE¼NE¼	F.R.L.S.	2928	Approved	State of Wyoming
88			29	W½NE¼, SE¼NE¼, E½NW¼				
			29	N½SW¼, SW¼SW¼, SE¼				
			32	N½N½	H.E.	014374	Patented	Charles A. McNeese
89			30	Lots 1 and 2	A.H.E.	010113	Patented	Arthur Davis
90			29	SE¼SW¼	S.S.	12368	Approved	State of Wyoming
91			26	SW¼NW¼, W½SW¼				
			27	SE¼	A.H.E.	014937	Patented	Clarence W. Schulze
92			32	SW¼NW¼	S.S.	06785	Approved	State of Wyoming
93			31	E½SE¼				
	50	80	6	Lot 1	S.S.	06986	Approved	State of Wyoming
94	51	80	32	W½SW¼	F.R.L.S.	2431	Patented	John B. Menardi
95			32	S½NE¼, SE¼NW¼, E½SW¼, SE¼				
			33	NW¼, N½SW¼, SW¼SW¼	H.E.	020162	F.C. Issued	Louis Timar
97			25	E½NE¼	A.H.E.	017614	Patented	James W. Logan

Office of U.S. Supervisor of Surveys

Denver, Colorado

Approved Dec. 31, 1927.

Frank Johnson

U.S. Supervisor of Surveys

DEPARTMENT OF THE INTERIOR

GENERAL LAND OFFICE

Washington, D.C. April 14, 1928.

This diagram, having been properly prepared, is hereby accepted

Thos. C. Havell

Assistant Commissioner

A.N.T.

1808-B

Received in Portland, O.
Sept. 27, 1928

51 - 80

2624

TOWNSHIP No. 51 NORTH. RANGE No. 80 WEST of the 6th Principal MERIDIAN.

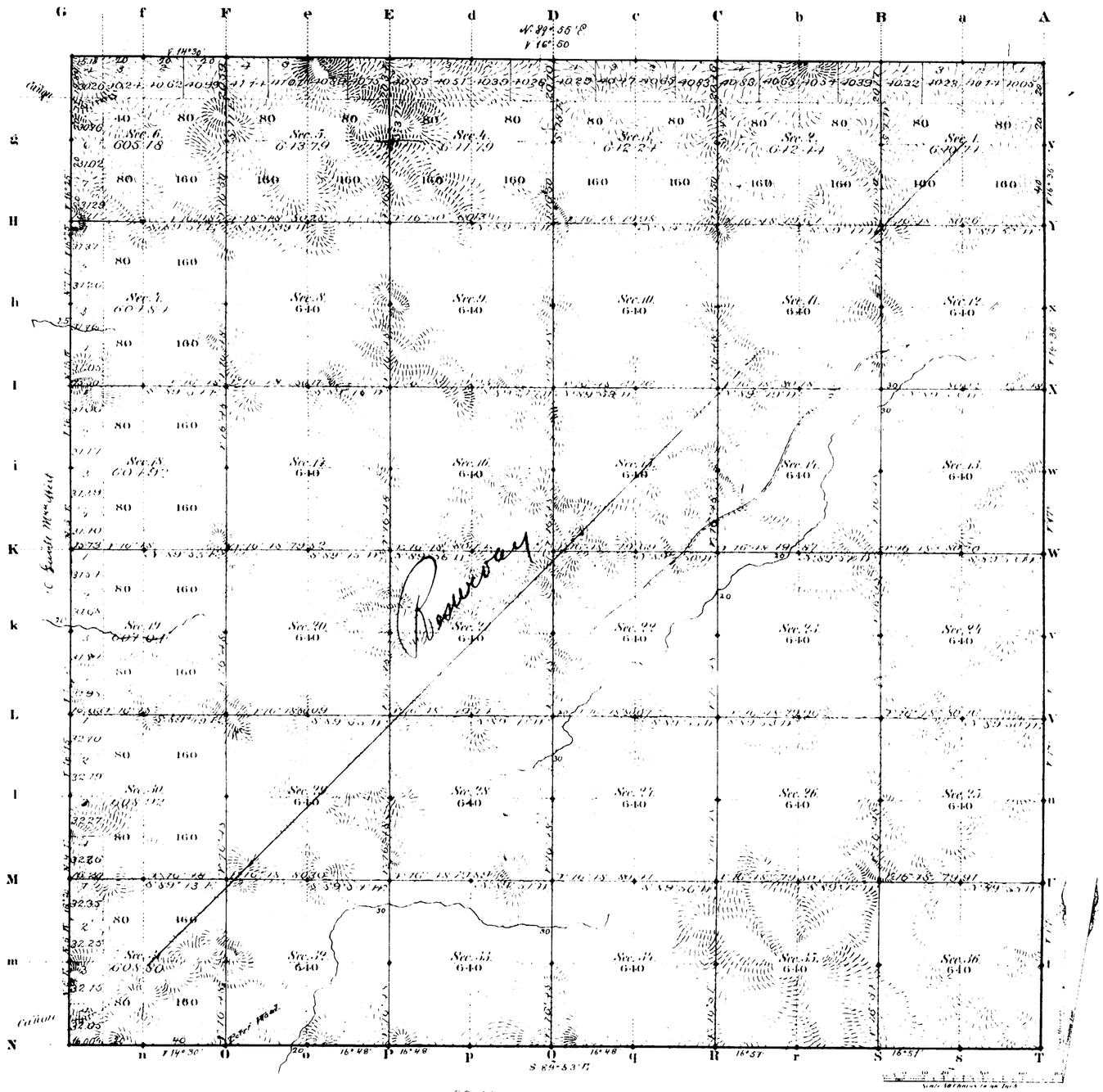

Total number of Acres 22,850.00

Surveys Designated	By Whom Surveyed	Date of Contract	Amount of Surveys Mc	Ch	Lk	When Surveyed	Magnetic Declination
S. Bn. N. Township lines	Ed. F. Stable	Sept 21, 1880	17	71	18	Aug. 10, 11, 14, 1883	16° 45' East
Subdivisions	" "	" "	59	61	20	Sept 14-18, 1883	16° 48
Connections							
10th Guide M. W.	" "	Aug. 12, 1880	5	79	84	Oct 15, 1880	

The above Map of Township No. 51 North Range No. 80 West of the Sixth Principal Meridian Wyoming Territory is strictly conformable to the field notes of the survey thereof on file in this Office, which have been examined and approved

Surveyor General's Office,
Cheyenne Wyoming
November 30th 1883

Edw. C. Bard
Pub. Gen.

A. Gast & Co. St. Louis Mo.

1808

51-80

Accession No. 6087

ORIGINAL

SUPPLEMENTAL PLAT OF SECTION 15

RESURVEY TOWNSHIP Nº 51 NORTH, RANGE Nº 80 WEST OF THE SIXTH PRINCIPAL MERIDIAN WYOMING

Scale 1 inch = 10 chains.

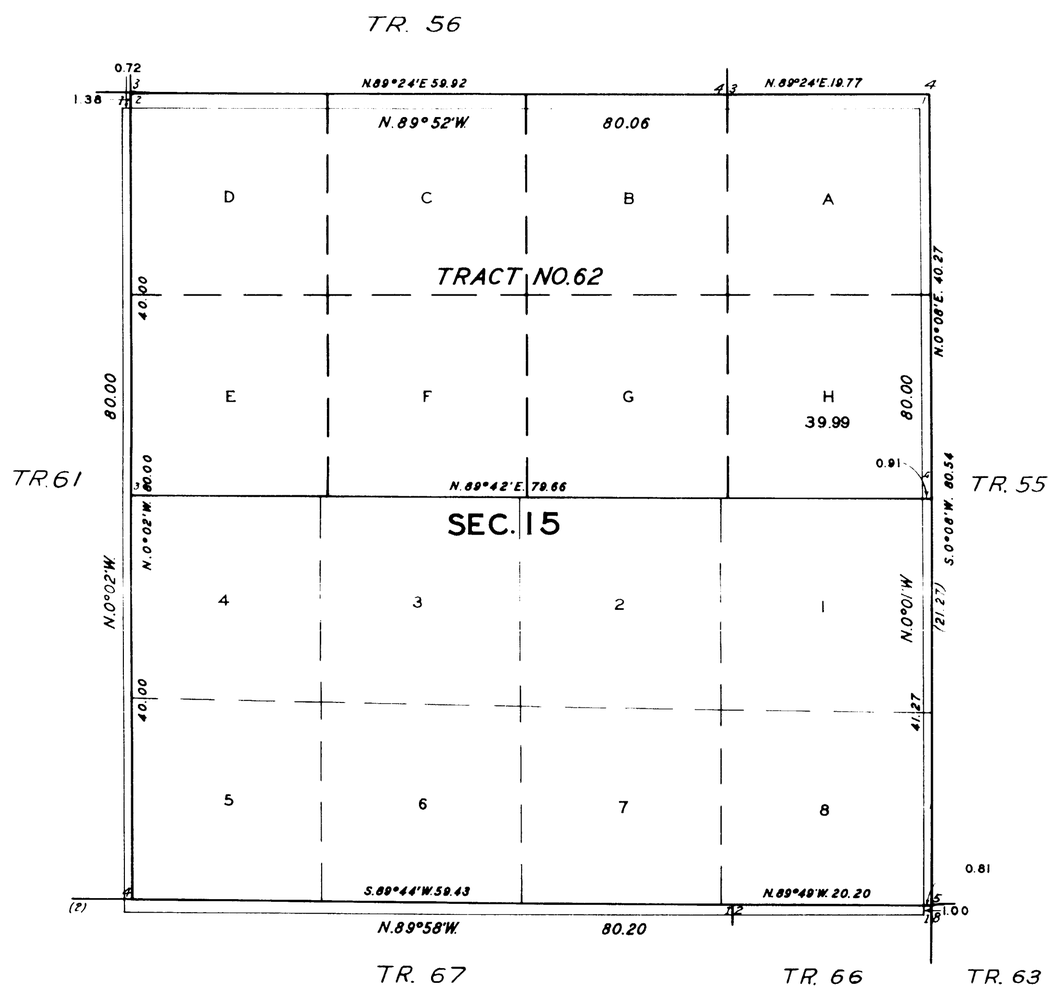

PUBLIC SURVEY OFFICE
Cheyenne, Wyoming June 30, 1936.

This supplemental plat of section 15, Township No. 51 North, Range No. 80 West of the Sixth Principal Meridian, Wyoming, plat approved December 31, 1927, is prepared in accordance with directions given in Commissioner's letter "E" dated May 18, 1936, for the purpose of eliminating from the record the erroneous designation lot 4, within Tract 62 and substituting therefor sub-tract H; and is hereby approved.

Joel Q. Naret
Office Cadastral Engineer.

DEPARTMENT OF THE INTERIOR
General Land Office
Washington, D. C., July 27, 1936.

This supplemental plat having been prepared in accordance with the requirements of this office, is hereby accepted.

D. K. Parrott
Acting Assistant Commissioner

1808-C

Transmitted to Buffalo L.O.,
Sept. 2, 1936

51 - 80

(11)
Indexed 754

10TH GUIDE MERIDIAN WEST.

From the 12th to the 13th Standard Parallels North, between Ranges 30 and 31 West of the 6th Principal Meridian.

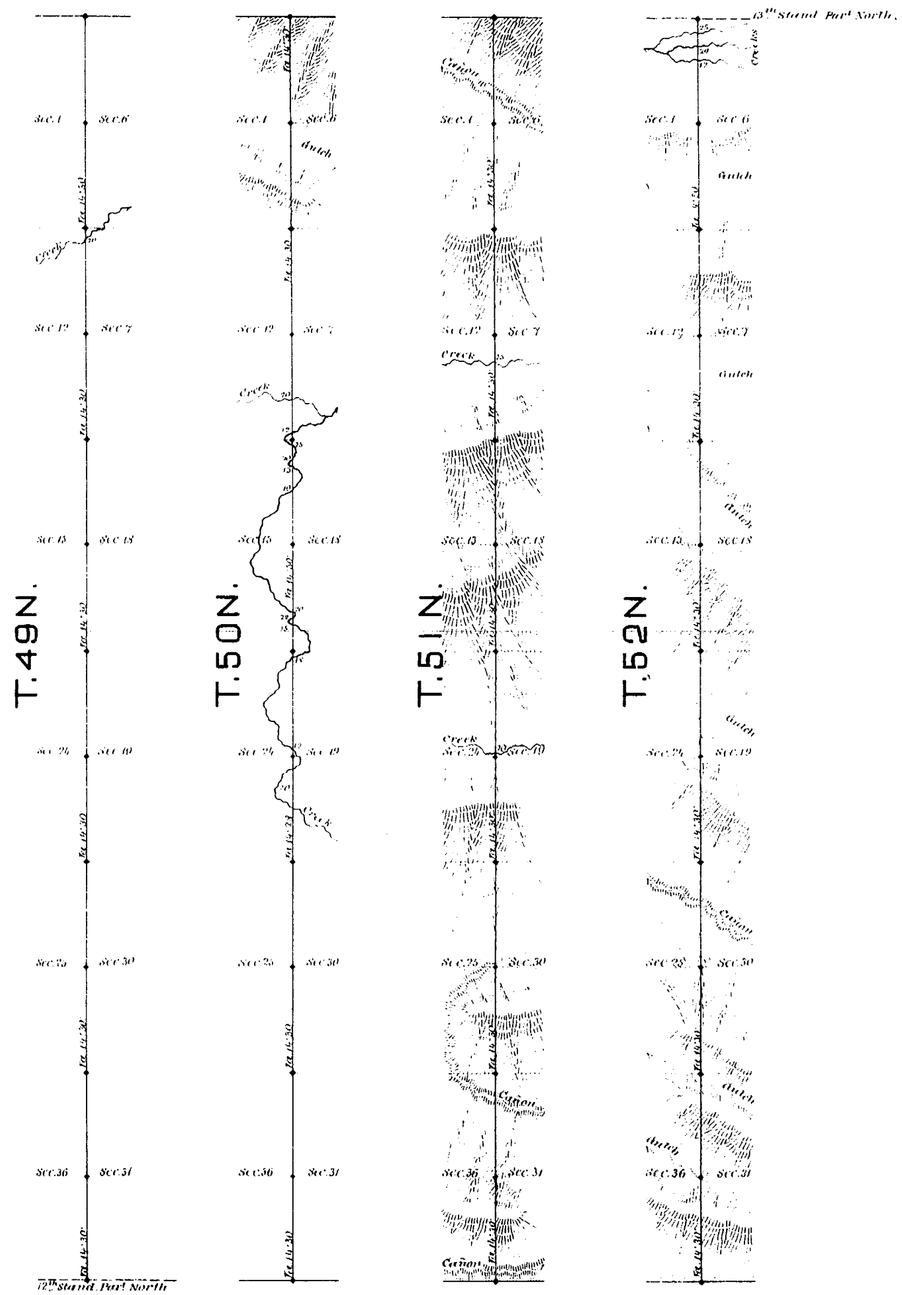

Scale, 40 chains to an inch.

Magnetic variation East.

Surveys Designated	By whom Surveyed	Date of Contract	Amount of Surveys mls	chs	lks	When Surveyed
10th Guide Mer. West	Edward F. Stahle	August 12, 1880	24	0	0	October, 1880.

I hereby certify that the above diagram of the 10th Guide Meridian West, from the 12th to the 13th Standard Parallels North, between Ranges 30 and 31 West of the 6th Principal Meridian, Wyoming Territory, is strictly conformable to the field notes of the survey thereof, on file in this Office, which have been examined and approved.

Surveyor General's Office,
Cheyenne, Wyo. May 17th 1881.

Edw. C. David
Surveyor General.

123

2643

(69)

EXTERIOR LINES.

Magnetic Variation East. Scale 3 miles to 1 inch

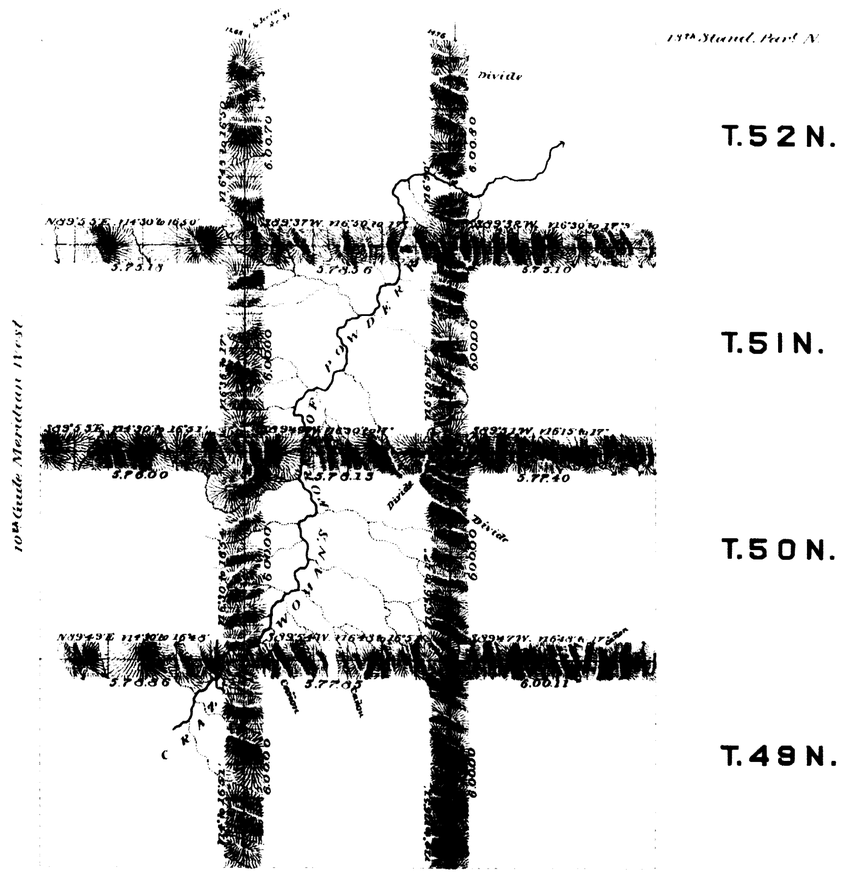

Surveys Designated	By Whom Surveyed	Date of Contract	Amount of Surveys Miles	Chains	Links	When Surveyed
Exterior lines	Ed. F. Stahle	Sept. 8th 1880	101	53	69	July 30-Aug 15th 1883
Connections	" "	" "	"	20	44	" "

I hereby certify that the above diagram of the Exterior lines of Townships 49, 50, 51 & 52 North, Ranges 78, 79 & 80 West of the 6th Principal Meridian Wyoming Territory, is strictly conformable to the field notes of the survey thereof on file in this Office which have been examined and approved.

Surveyor General's Office, Cheyenne Wyoming, November 30th 1883

Edw. C. David Sur. Gen.

1816