(13)

60

accession no. 1105

TOWNSHIP No. 51 NORTH. RANGE No. 83 WEST of the 6TH Principal MERIDIAN.

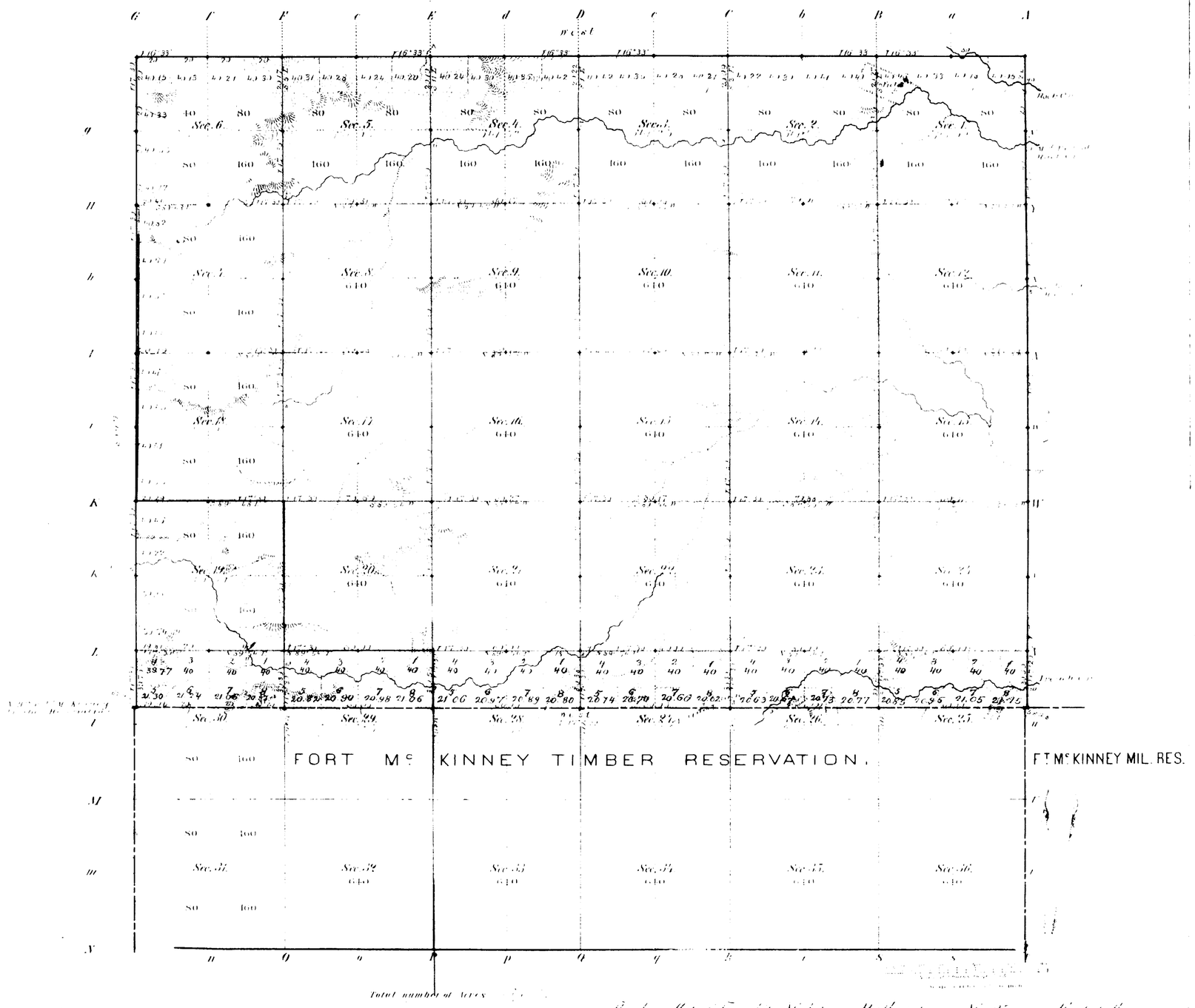

The above Map of Township No. 51 North of Range No. 83 West of the 6th Principal Meridian Wyoming Territory is strictly conformable to the field notes of the survey thereof on file in this Office which have been examined and approved

Surveyor General's Office
Cheyenne Wyoming
June 10th 1882

Edw. C. David
Pub. Dept.

791

51 - 83

39

3

(4-675a)

110C

Fractional Township No. 51 North, Range No. 83 West of the Sixth Principal Meridian, Wyoming.

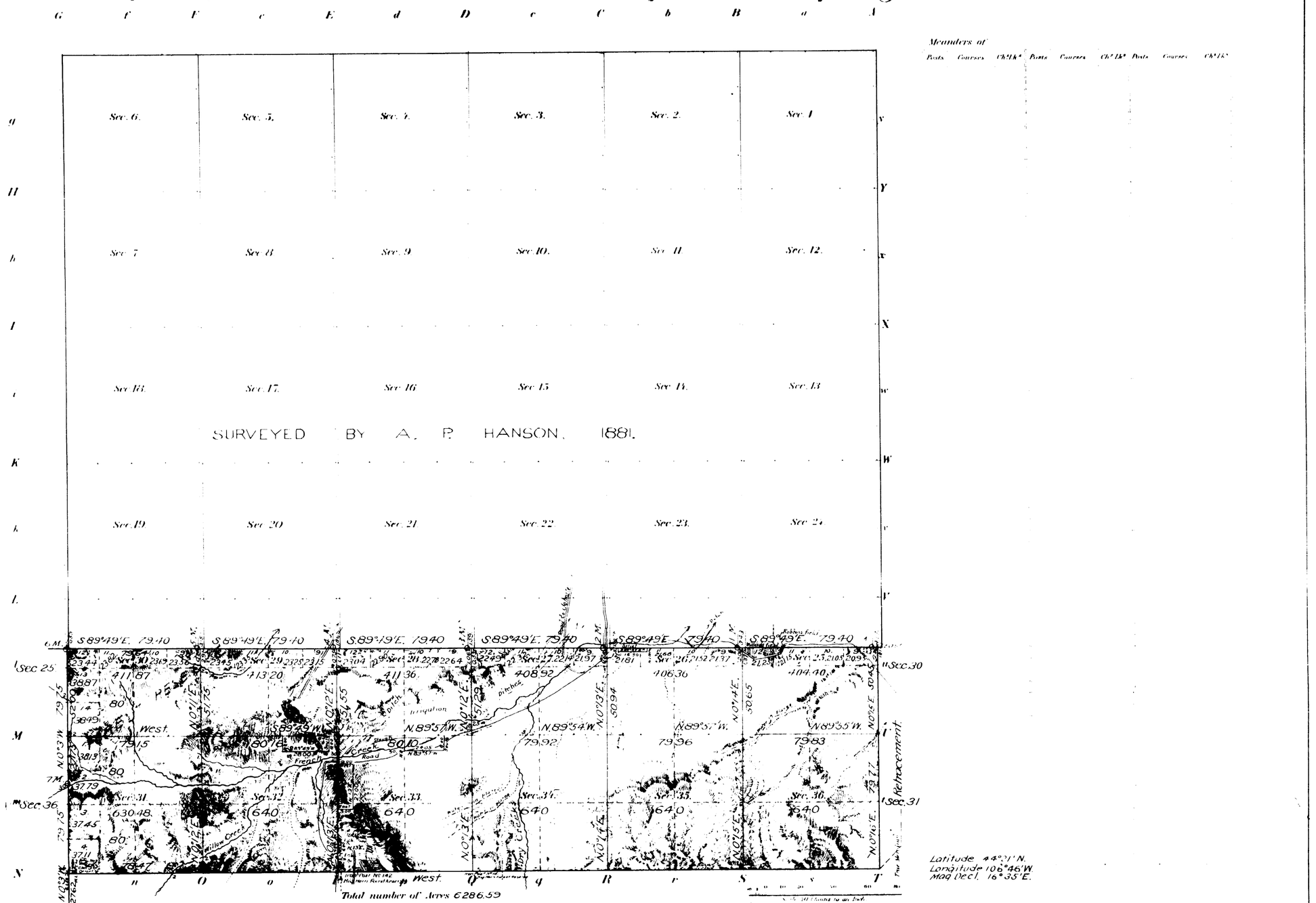

Meanders of

Posts	Courses	Ch. Lks.	Posts	Courses	Ch. Lks.	Posts	Courses	Ch. Lks.

Latitude 44°21' N.
Longitude 106°46' W
Mag. Decl. 16°35' E.

Surveys Designated	By Whom Surveyed	Date of Contract No.	Amount of Surveys M	Ch.	Lks.	When Surveyed
South & west Township lines	Adrian J. Parshall	325, April 3, 1907	7	50		35 Sept. 25-1907 - Aug. 24, 1908.
Subdivisions	" " " " "	"	14	15		30 Aug. 25-Sept. 1, 1908.
Connections	" " " " "	"		33		54 " " "
Retracement E. Bdry.	" " " " "	"	1	50		22 August 24 1908.
North Boundary						
Ft. McKinney Wood Reservation			5	78		76 August 13-15, 1908.

The above Map of Fractional Township No. 51 North, of Range No. 83 West of the Sixth Principal Meridian, Wyoming is strictly conformable to the field notes of the survey thereof on file in this office, which have been examined and approved.

Surveyor General's Office,
Cheyenne, Wyoming, November 10, 1909.

FAO.

THE NORRIS MITCHELL CO. CHICAGO

51 - 83 Accepted by the Commissioner of the G.L.O. Dec 16 1909 Filed with the Surveyor Gen'l and General Land Office Dec 20 1909.

34

19½

4738

TOWNSHIP EXTERIORS

Scale: 1 inch to 160 chains

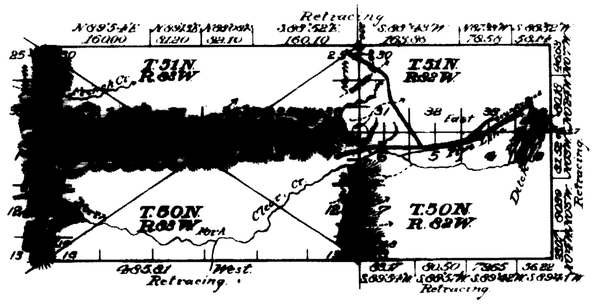

This Plat of the South, East and West Boundary lines of Township No 51 North of Range No 83 West, the West Boundary of township No 50 North of Range No 83 West, and the West and North Boundary lines of Township No 50 North of Range No 82 West of the 6th Principal Meridian, Wyoming, is strictly conformable to the field notes of the survey thereof by

Levi D. West, U.S. Deputy Surveyor,
under his
Contract No 267, dated October 25th, 1897
which have been examined, approved and filed in this office.
U.S. Surveyor Generals Office.
Cheyenne, Wyoming.
March 2nd 1899 Alpheus P. Hanson
U.S. Surv. Genl.

Survey Tps 50 & 51 N., R. 82 W accepted. Comm's letter E. Apr. 6 1900.
Survey Tps 50 & 51 N., R. 83 W. suspended Comm. letter E. Mch. 5, 1900
" " " " rejected " " E. Aug. 6 1903

TABLE OF MILEAGE

Lines Designated.	Amount. Mi.	Ch.	Li.	When Surveyed.
Township Lines.	17	73	19	Nov. 30-Dec. 23, 1897
Connecting Lines.		6	53	Dec. 2-28. "

2812

F.H.A.

RECEIVED S. G. O.
AUG 11 1903
CHEYENNE, WYO.

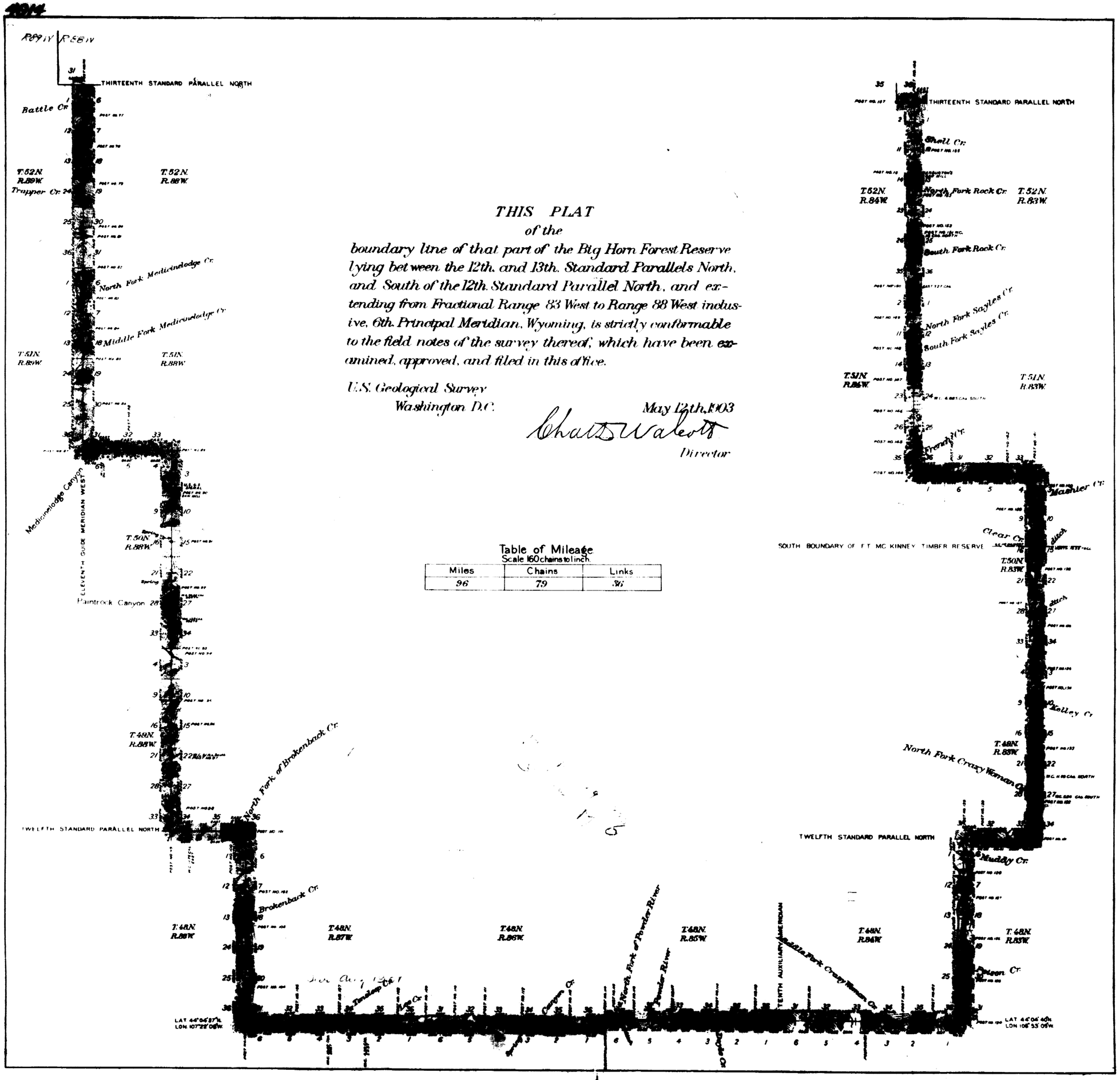

THIS PLAT
of the
boundary line of that part of the Big Horn Forest Reserve lying between the 12th. and 13th. Standard Parallels North, and South of the 12th. Standard Parallel North, and extending from Fractional Range 83 West to Range 88 West inclusive, 6th. Principal Meridian, Wyoming, is strictly conformable to the field notes of the survey thereof, which have been examined, approved, and filed in this office.

U.S. Geological Survey
Washington D.C.

May 12th. 1903

Chas. D. Walcott
Director

Table of Mileage
Scale 160 chains to inch.

Miles	Chains	Links
96	79	36

2952

39

1

Accession No. 4055

TOWNSHIP EXTERIORS

Scale: 1 inch to 160 chains



This Plat
of the
North, East, South and West Boundaries
of the Abandoned Fort McKinney Wood
Reservation
and the
North Boundary of Township 50 North,
Range 83 West of the Sixth Principal
Meridian, Wyoming, is strictly conformable to the field notes of the
survey thereof
by
Adrian J Parshall U.S.D.S
under his
Contract No 325
dated April 3, 1907
which have been examined, approved
and filed in this office.
U.S. Surv Gen'l's Office,
Cheyenne, Wyoming
November 10, 1909.

Alpheus P. Hanson
U.S. Surv Gen'l

Table of Mileage

Surveys Designated	Amount Mls	Chs	Lks	When Surveyed
Reservation Lines	15	73	24	Aug. 10-24, 1908
Township Lines	5	78	47	Sept 25, 1907-Aug 19, 1908
Connecting Lines		29	43	Aug 10-24, 1908
Retracing Lines	3	78	99	Aug 24, 1908

2341

Accepted by the Kan. Commissioner in his letter "E" Dec 16, 1909.

accession no. 1107

Indexed

EXTERIOR LINES.

Scale, 3 miles to an inch Mean Variat. East

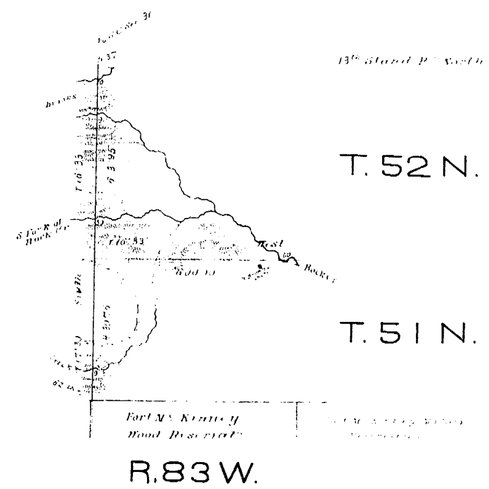

Surveys Designated	By whom Surveyed	Date of Contract	Amount of Surveys miles	chs	lks	When Surveyed
Exterior lines	Danney & Grant	August 12, 1880	16	34	71	Novemb 5 7, 1880
Corrections	"	"	"	5	99	Novemb 6 & 7, 1880

I hereby certify, that the above diagram of the exterior lines of Townships 51 & 52 North, Range 83 W. of the 6th Principal Meridian, Wyoming Territory is strictly conformable to the field notes of the survey thereof on file in this Office, which have been examined and approved.

Surveyor General's Office,
Cheyenne, Wyo. June 10th 1882

Edw. C. David
Surveyor General

792