(25)

3271

97

TOWNSHIP No. 51 NORTH, RANGE No. 84 WEST of the 6TH Principal MERIDIAN.

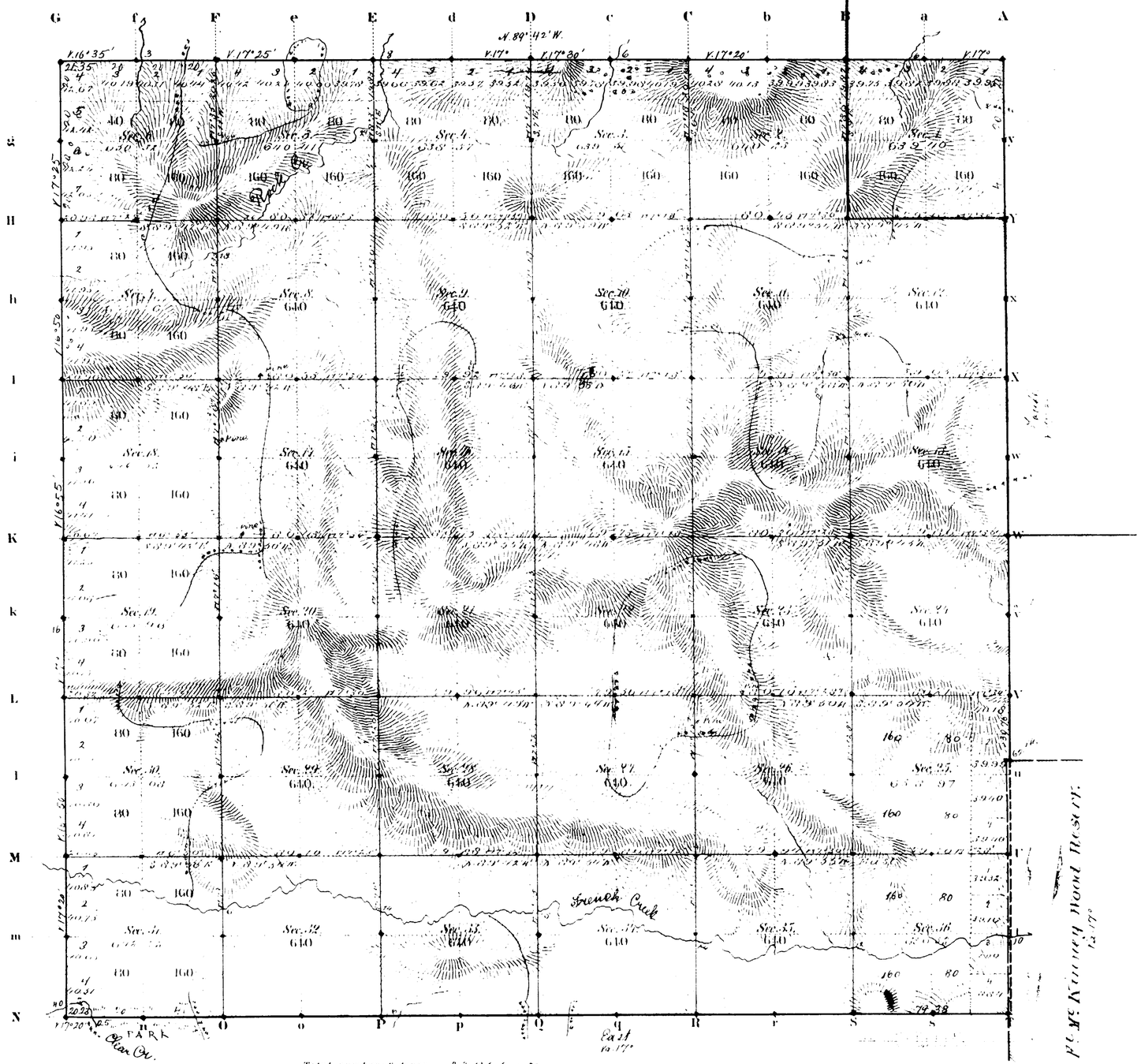

Total number of Acres 25,061.57

Survey Designation	By Whom Surveyed	Date of Contract	Amount at Survey Mls. Chs. Lks.	When Surveyed	Magnetic Declination
Township lines	Downey & Grant	Aug. 1, 1880	15 [illegible] 90	January 21, 1881 and Feby. 2, 1881	17.5 East
Subdivisions	Ed. S. Stallard	Sept. 21, 1880	[illegible]	[illegible]	[illegible]
Connections					

[illegible] Downey & Grant [illegible] 1880 [illegible] November 7, 1880.
W. Bdy. of Wood Reserv. [illegible] January 5, 1881

The above Map of Township No. 51 North of Range No. 84 West of the Sixth Principal Meridian Wyoming Territory is strictly conformable to the field notes of the survey thereof on file in this Office which have been examined and approved.

Surveyor Generals Office
Cheyenne Wyoming
January 27th 1881

Edw. C. Davis
Chief Clerk

2034

51 - 84

7074

ORIGINAL

TOWNSHIP 51 NORTH, RANGE 84 WEST OF THE SIXTH PRINCIPAL MERIDIAN, WYOMING.

DEPENDENT RESURVEY AND SUBDIVISION OF SECTION

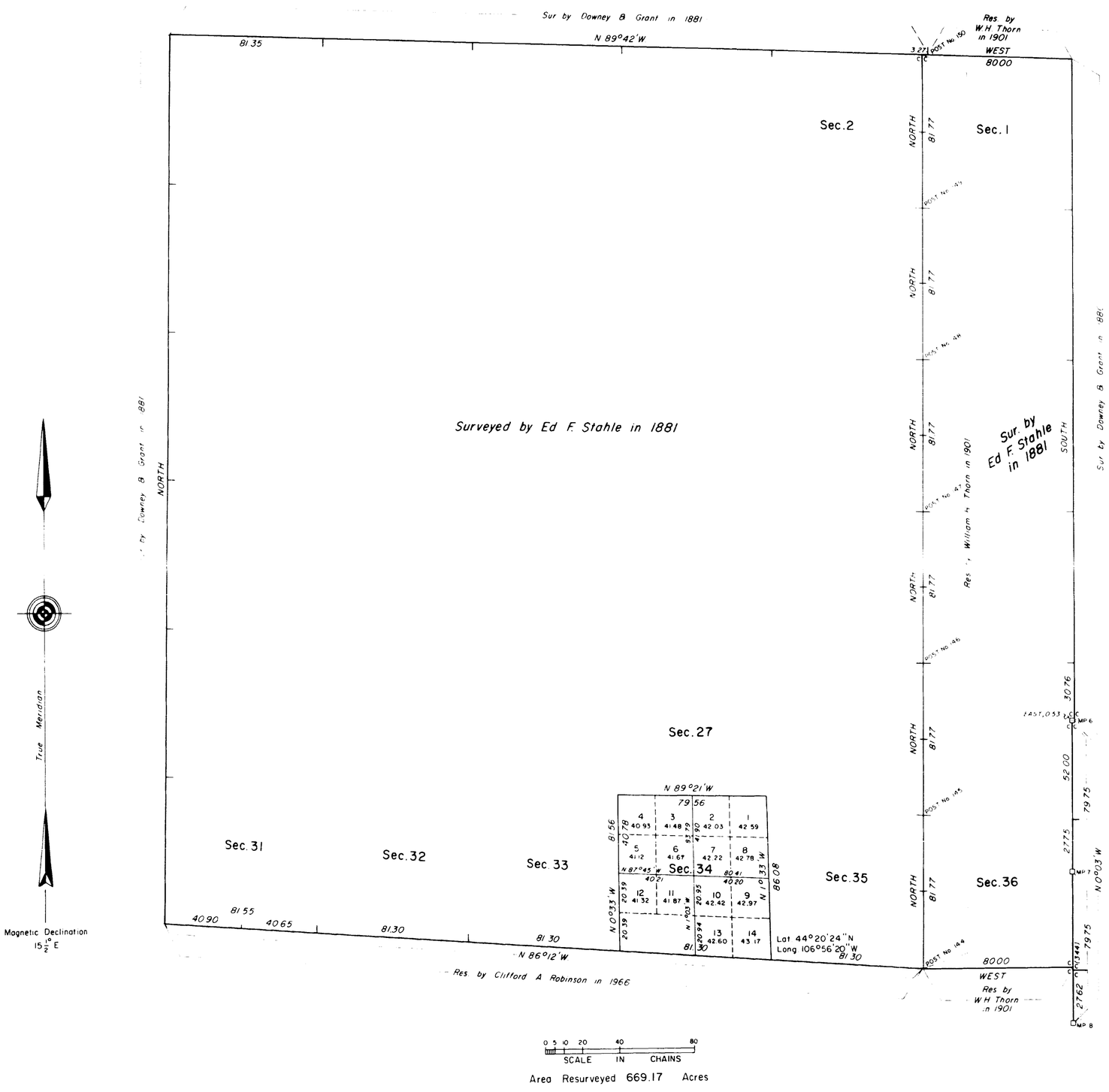

Area Resurveyed 669.17 Acres

This plat represents a retracement and reestablishment of a portion of the subdivisional lines, designed to restore the corners in their true original locations according to the best available evidence, and, a survey of the subdivision of section 34.

Except as modified vacant subdivisions are shown hereon, the lottings and areas are as shown on the plat approved February 27, 1884.

For a history of surveys see the field notes.

Survey executed by Clifford A. Robinson, Supervisory Cadastral Surveyor, August 7 to September 21, 1966, under Special Instructions dated July 5, 1966, for Group No. 20, Wyoming.

UNITED STATES DEPARTMENT OF THE INTERIOR
BUREAU OF LAND MANAGEMENT
Washington, D. C. May 16, 1967

This plat is strictly conformable to the approved field notes, and the survey, having been correctly executed in accordance with the requirements of law and the regulations of this Bureau, is hereby accepted.

For the Director

Clark L. Gumm

Chief, Division of Cadastral Survey

WHB

2034B

51-84

RECEIVED S. G. O.
AUG 11 1903
CHEYENNE, WYO.

3272

97A

Township No. 51 North Range No. 84 West of the 6th. Principal Meridian, Wyoming.

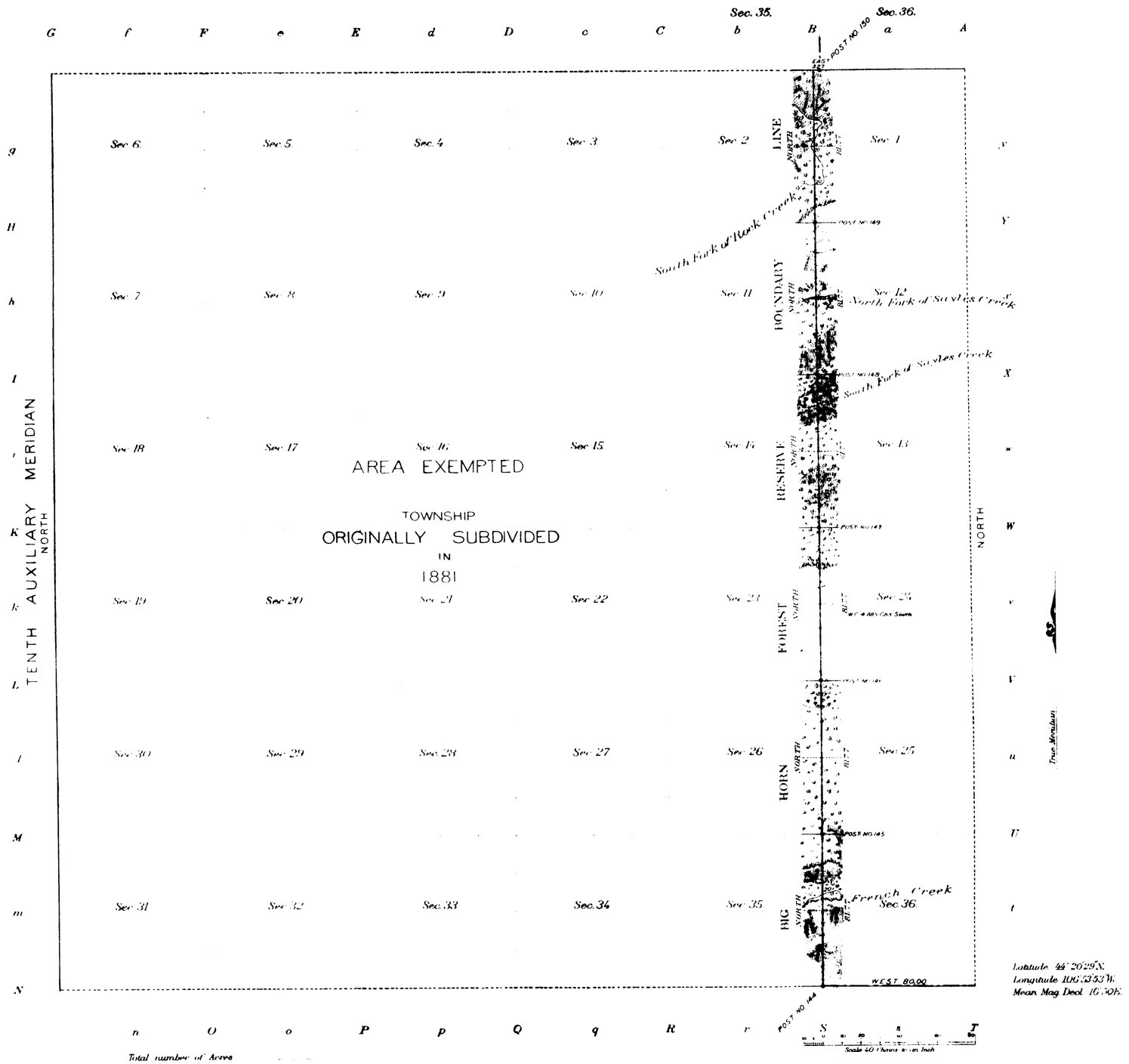

Latitude 44° 26' 29" N.
Longitude 108° 33' 53" W.
Mean Mag. Decl. 16° 50' E.

Total number of Acres

Surveys Designated	By Whom Surveyed	Amount of Surveys M.	Ch.s	Lks	When Surveyed
Township lines					
Subdivisions	W. H. Thorn	6	10	62	Sept. 5 - 14, 1902

The above Map, of Township No. 51 North of Range No. 84 West of the 6th. Principal Meridian, Wyoming, is strictly conformable to the field notes of the survey thereof on file in this Office, which have been examined and approved.

U. S. Geological Survey
Washington D. C.
MAY 12 1903

Chas. D. Walcott
Director

51 - 84

3258

WEST BOUNDARY
of
FT. McKINNEY WOOD RES.

In Tps 50+51 North Range 84 West of the 6th P.M. Wyoming Territory
Scale 40 Chs to 1 inch. Mag Var 17° East.

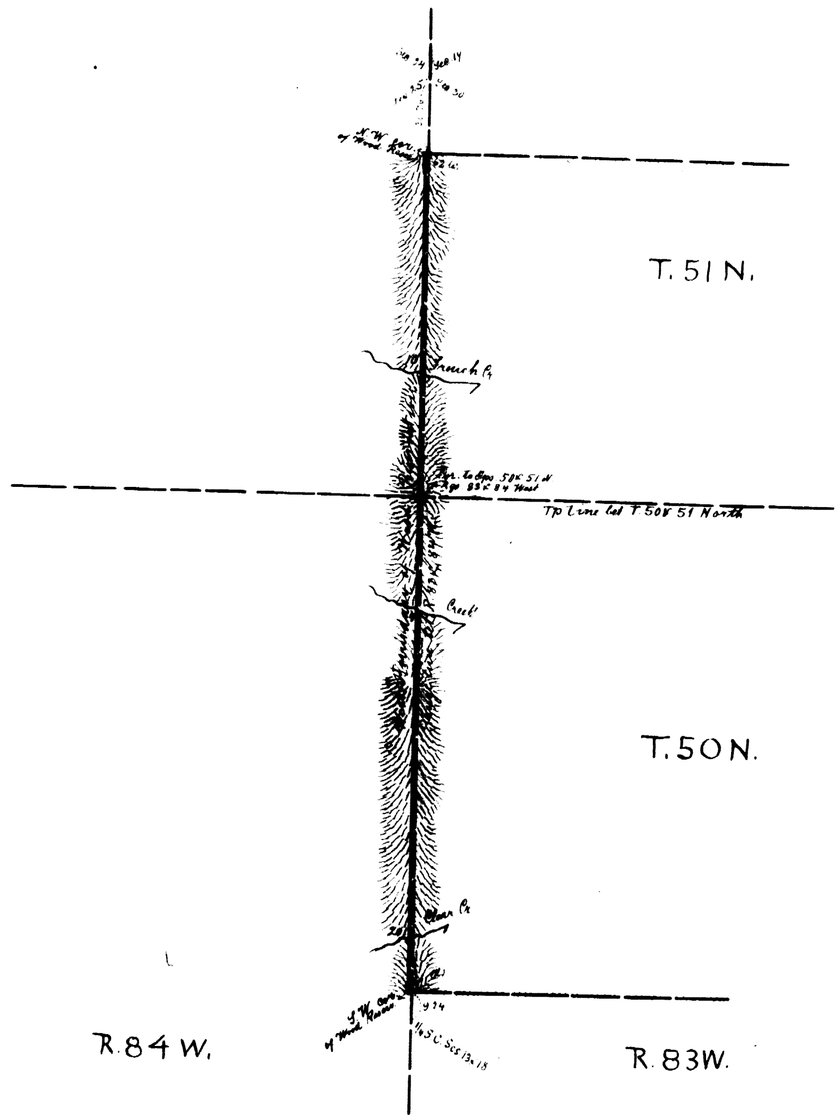

Survey Designated	By Whom Surveyed	Date of Contract	Amount of Survey Mls	Chs	Lks	When Surveyed
W. Bdy. of Wood Resert	Downey's Grant	Aug. 13, 1880	4	0	0	Jan. 16, 1881

The above diagram of the W. Bdy. of Ft. McKinney Wood Reservation, in Tps 50+51 N Range 84 W. of the 6th P.M. Wyo Ter, is strictly conformable to the field notes of the survey on file in this Office which have been examined and approved.

Surveyor General's Office
Cheyenne Wyo Feb. 26, 1884

Edw. C. Davis
Surveyor General.

(25)

3256

85

EXTERIOR LINES.

Scale 3 miles to 1 inch Magnetic Var. East.



T. 52N.

T. 51N.

T. 50N.

T. 49N.

R. 85W. R. 84W. R. 83W.

Surveys Designated	By Whom Surveyed	Date of Contract	Amount of Surveys			When Surveyed
			Mls	Chs	Lks	
Exterior lines	Downey & Grant	Aug. 12. 1880	99	64	49	Jan. 13 - Feb. 2nd 1881 & Jan. 16-18, 1882
Connections	" " "	" " "		12	72	" " " "

I hereby certify that the above diagram of the Exterior lines of Tp 49 N., R. 83 W. and Tps 49, 50, 51 & 52 N., R's 84 & 85 W. of the 6th P.M. Wyo. Ter. is strictly conformable to the field notes of the survey thereof on file in this office, which have examined and approved.

Surveyor General's Office,
Cheyenne Wyoming Febry 26th 1884

Edw. C. David
Surveyor General

2022

1914

RECEIVED S. G. O.
AUG 11 1903
CHEYENNE, WYO.

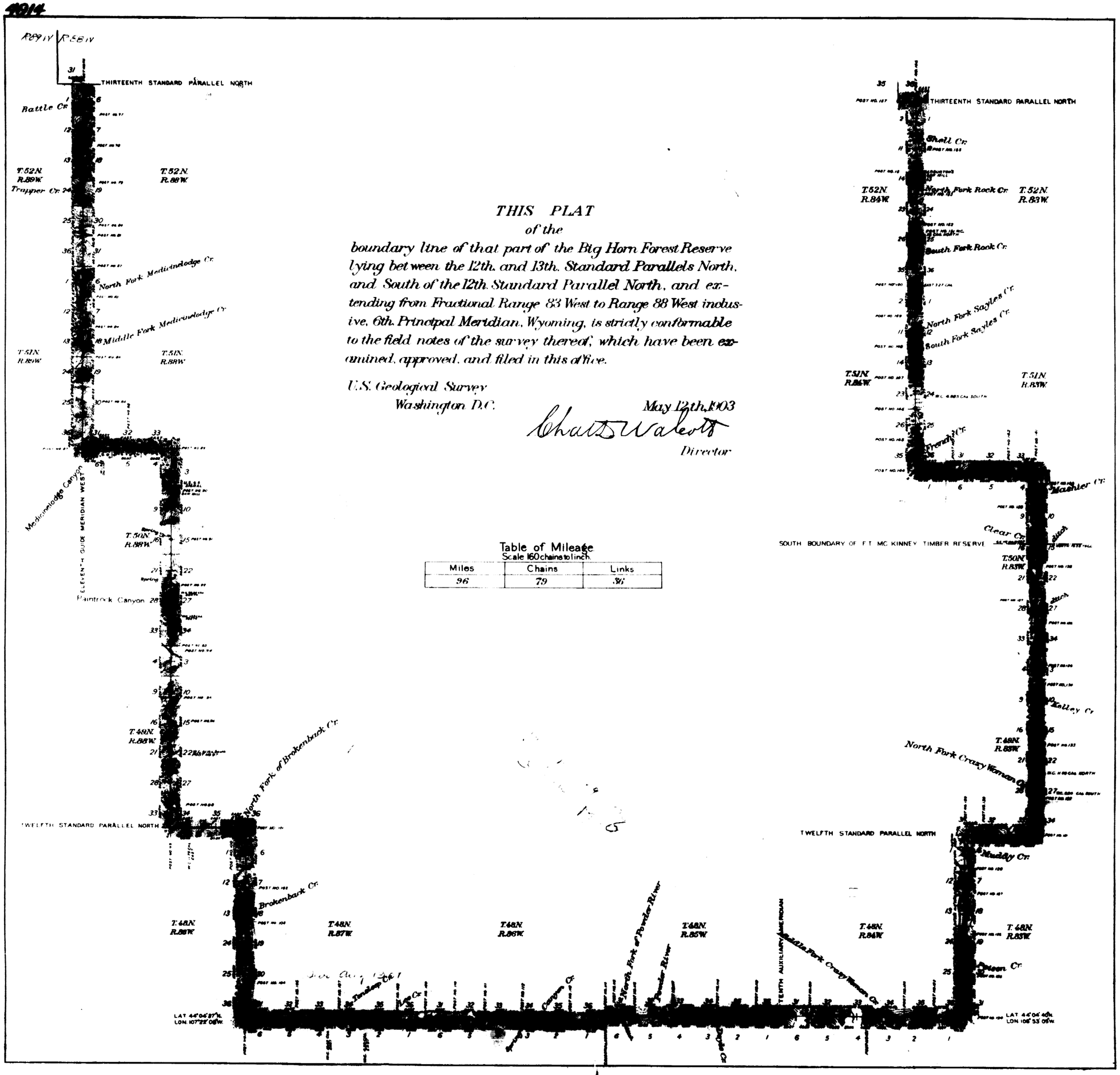

THIS PLAT
of the
boundary line of that part of the Big Horn Forest Reserve lying between the 12th. and 13th. Standard Parallels North, and South of the 12th. Standard Parallel North, and extending from Fractional Range 83 West to Range 88 West inclusive, 6th. Principal Meridian, Wyoming, is strictly conformable to the field notes of the survey thereof, which have been examined, approved, and filed in this office.

U.S. Geological Survey
Washington D.C.

May 12th. 1903

Chas. D. Walcott
Director

Table of Mileage
Scale 160 chains to inch.

Miles	Chains	Links
96	79	36

2952

44

98-A

RECEIVED S. G. O.
AUG 11 1903
CHEYENNE, WYO.

1915

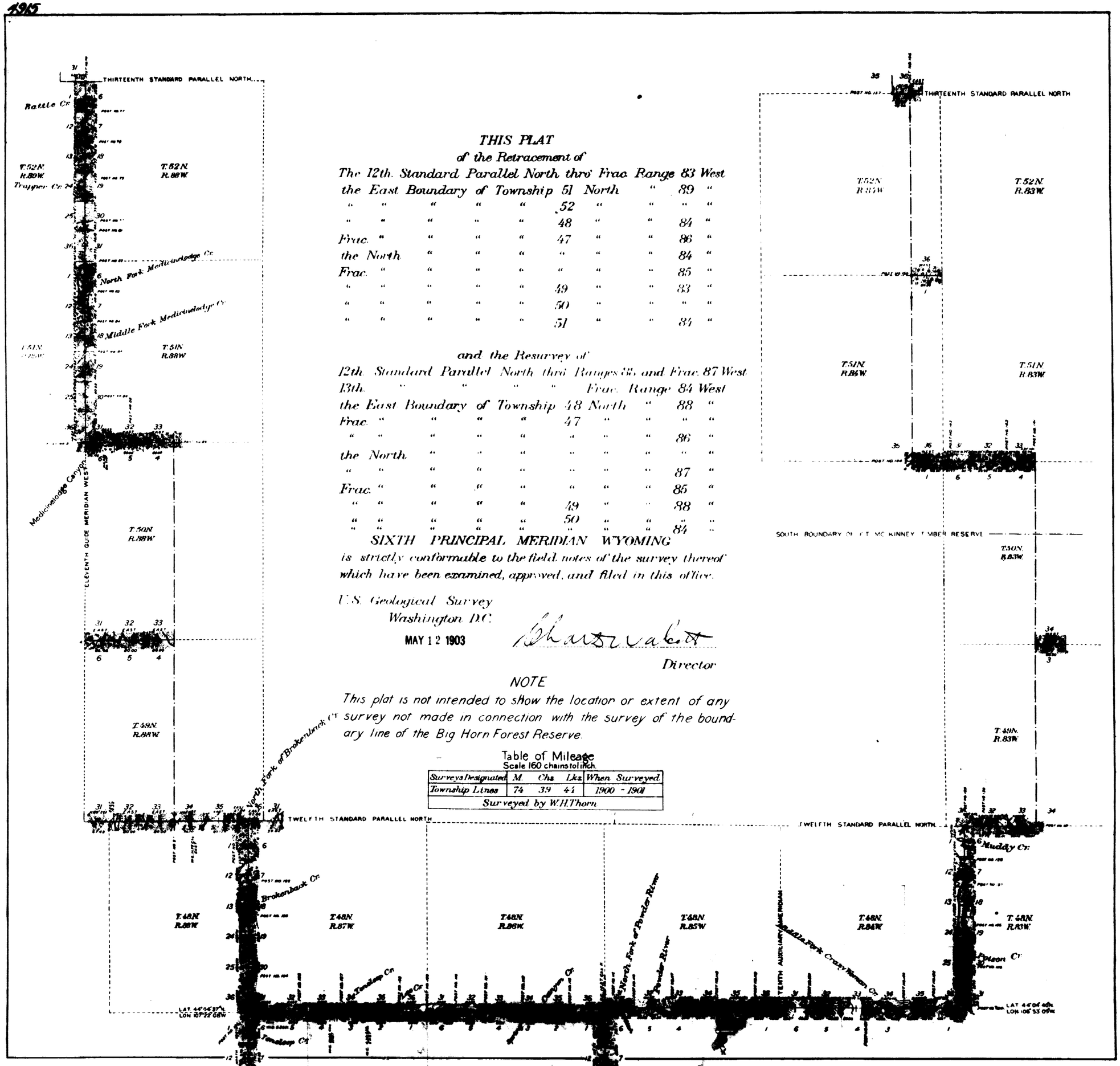

THIS PLAT
of the Retracement of
The 12th. Standard Parallel North thro' Frac. Range 83 West
the East Boundary of Township 51 North " 89 "
" " " " " 52 " " " "
" " " " " 48 " " 84 "
Frac. " " " " 47 " " 86 "
the North " " " " " " 84 "
Frac. " " " " " " " 85 "
" " " " " 49 " " 83 "
" " " " " 50 " " " "
" " " " " 51 " " 84 "

and the Resurvey of
12th. Standard Parallel North thro' Ranges 88 and Frac. 87 West
13th. " " " " Frac. Range 84 West
the East Boundary of Township 48 North " 88 "
Frac. " " " " 47 " " " "
" " " " " " " " 86 "
the North " " " " " " " "
" " " " " " " " 87 "
Frac. " " " " " " " 85 "
" " " " " 49 " " 88 "
" " " " " 50 " " " "
" " " " " " " " 84 "

SIXTH PRINCIPAL MERIDIAN WYOMING
is strictly conformable to the field notes of the survey thereof which have been examined, approved, and filed in this office.

U.S. Geological Survey
Washington D.C.
MAY 12 1903

Director

NOTE

This plat is not intended to show the location or extent of any survey not made in connection with the survey of the boundary line of the Big Horn Forest Reserve.

Table of Mileage
Scale 160 chains to inch.

Surveys Designated	M.	Chs.	Lks.	When Surveyed
Township Lines	74	39	44	1900 - 1901
Surveyed by W.H. Thorn				

2953