Ac. 6555

ORIGINAL

NE 1/4 TOWNSHIP Nº 52 NORTH, RANGE Nº 77 WEST OF THE SIXTH PRINCIPAL MERIDIAN, WYOMING.

DEPENDENT RESURVEY

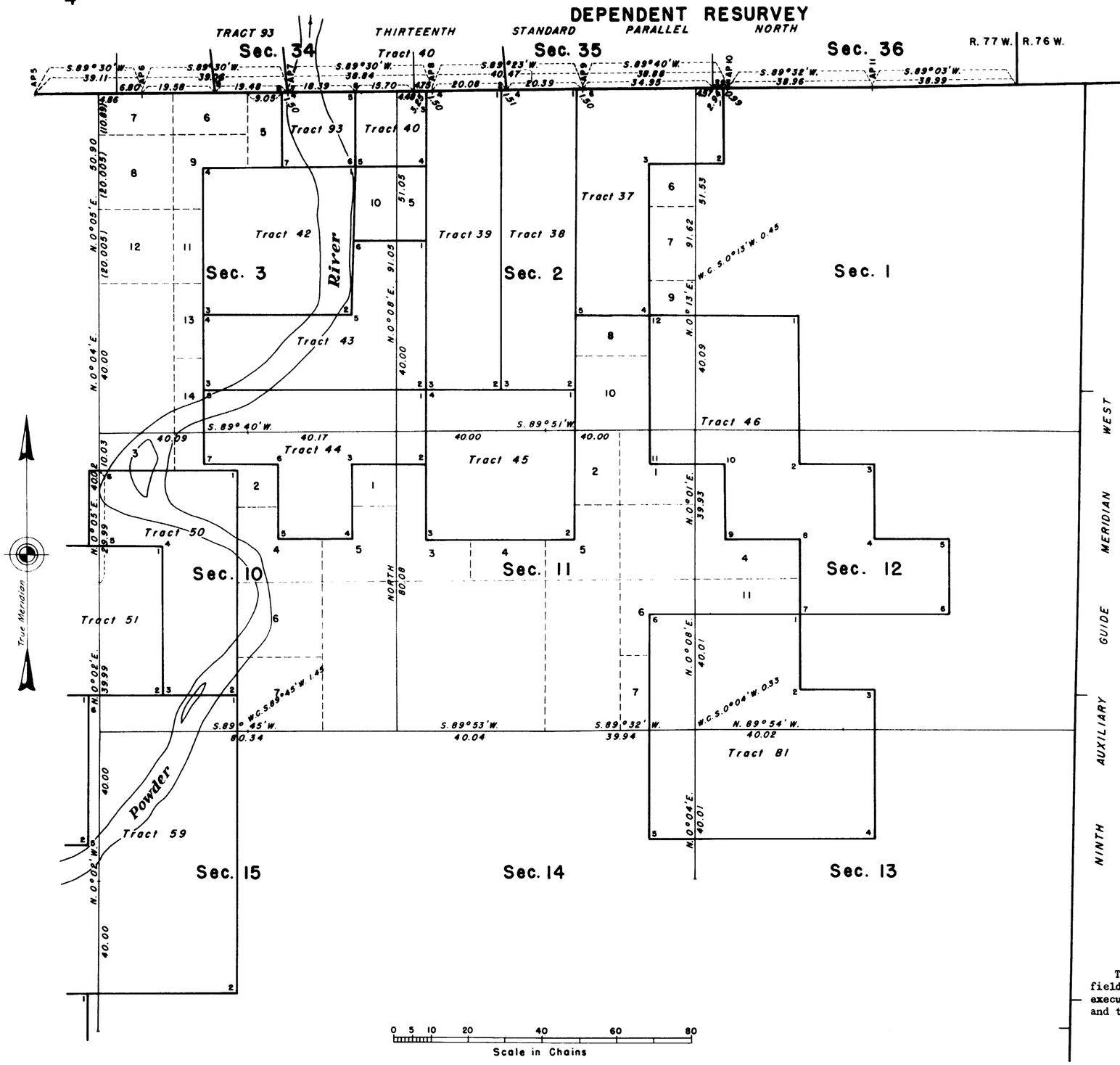

This plat represents a retracement and reestablishment of a portion of the township boundaries and a portion of the subdivisional lines, designed to restore the corners in their original locations according to the best available evidence. The lottings and areas are as shown on the plats approved August 16, 1922.

Resurvey executed by Ranney Y. Lyman, Cadastral Engineer, August 5 to October 7, 1948, under Supplemental Special Instructions for Group 209 Wyoming, dated April 5, 1946.

JAN 4 1954
Bureau of Land Management
Land & Survey Office
Cheyenne, Wyoming

UNITED STATES DEPARTMENT OF THE INTERIOR
BUREAU OF LAND MANAGEMENT
Washington, D. C., September 30, 1953

This plat is strictly conformable to the approved field notes, and the survey, having been correctly executed in accordance with the requirements of law and the regulations of this Bureau, is hereby accepted.

For the Director

Earl G. Harrington

Chief, Division of Cadastral Engineering

J.G.H.

1626-F

52 - 77

Ac. 6556

ORIGINAL

NW 1/4 TOWNSHIP Nº 52 NORTH, RANGE Nº 77 WEST, OF THE SIXTH PRINCIPAL MERIDIAN, WYOMING.

DEPENDENT RESURVEY

THIRTEENTH STANDARD PARALLEL NORTH

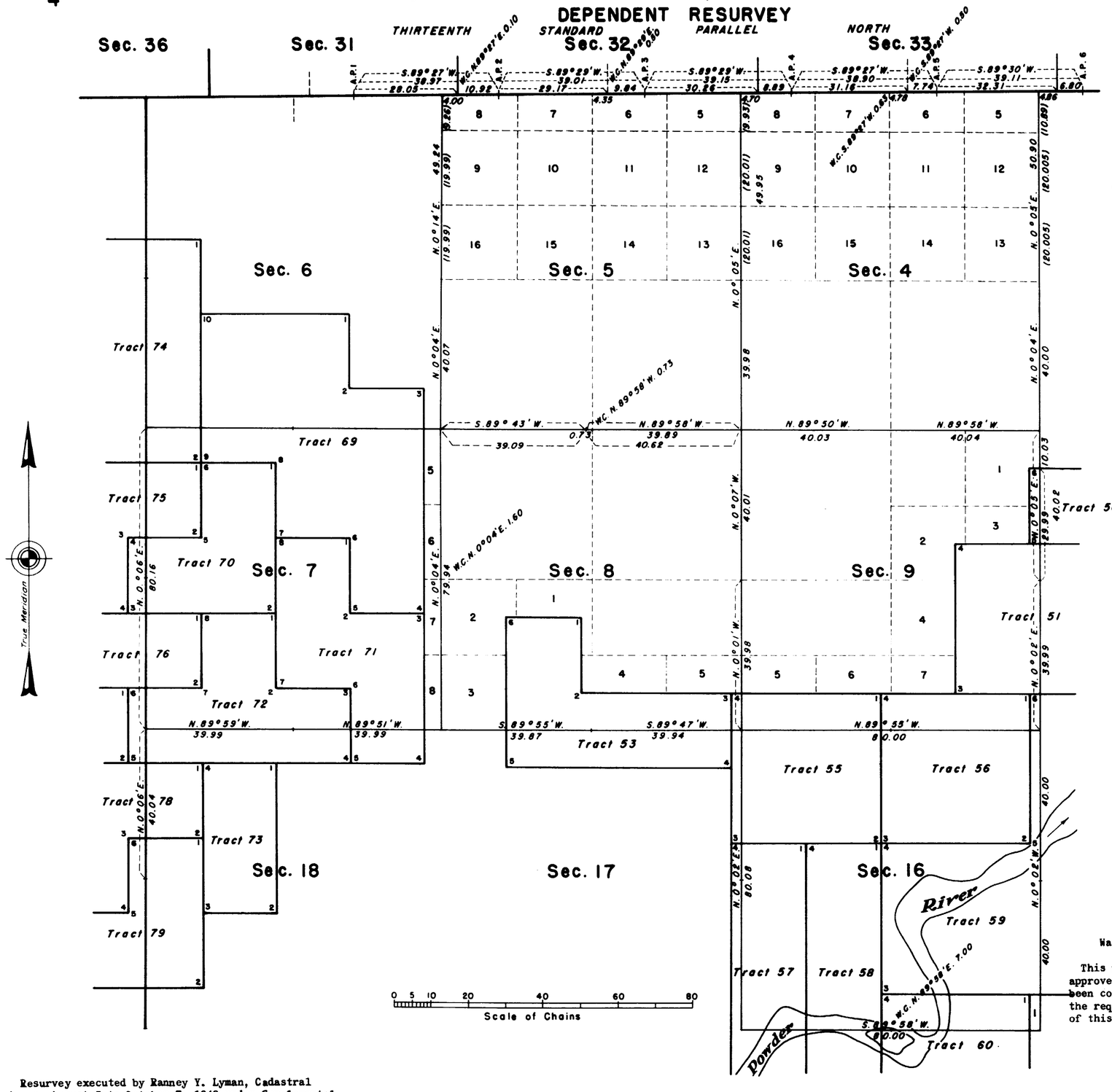

This plat represents a retracement and reestablishment of a portion of the township boundaries and a portion of the subdivisional lines, designed to restore the corners in their original locations according to the best available evidence. The lottings and areas are as shown on the plats approved August 16, 1922.

UNITED STATES
DEPARTMENT OF THE INTERIOR
BUREAU OF LAND MANAGEMENT
Washington, D. C., September 30, 1953

This plat is strictly conformable to the approved field notes, and the survey, having been correctly executed in accordance with the requirements of law and the regulations of this Bureau, is hereby accepted.

For the Director

Earl G. Harrington
Chief, Division of
Cadastral Engineering

Resurvey executed by Ranney Y. Lyman, Cadastral Engineer, August 5 to October 7, 1948 under Supplemental Special Instructions for Group 209 Wyoming, dated April 5, 1946.

J.G.H.

1626-G

52-77

Ac. 6557

ORIGINAL

SW ¼ TOWNSHIP Nº 52 NORTH, RANGE Nº 77 WEST, OF THE SIXTH PRINCIPAL MERIDIAN, WYOMING.

DEPENDENT RESURVEY

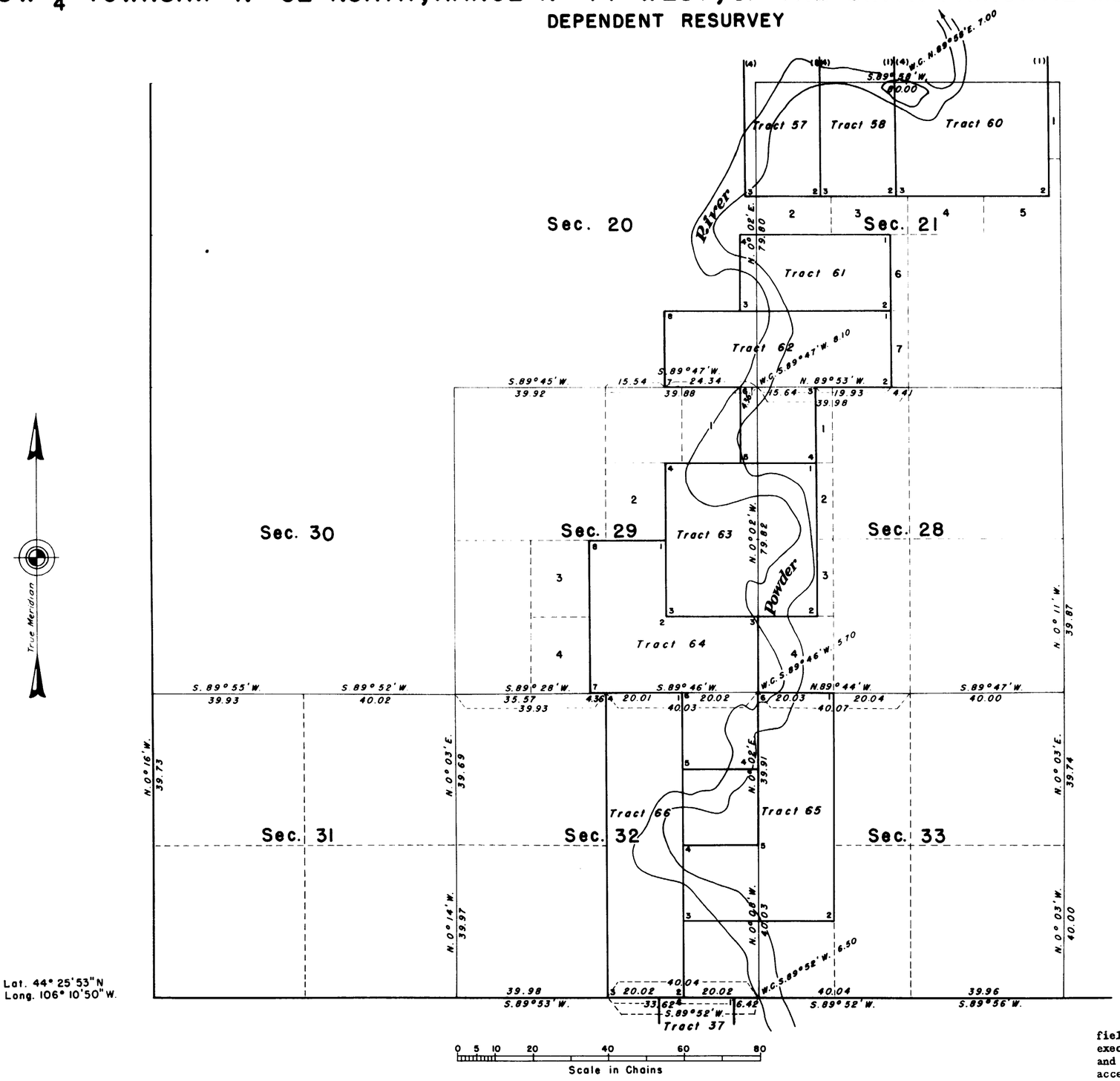

Lat. 44° 25'53"N
Long. 106° 10'50"W.

This plat represents a retracement and reestablishment of a portion of the township boundaries and a portion of the subdivisional lines, designed to restore the corners in their original locations according to the best available evidence. The lottings and areas are as shown on the plats approved August 16, 1922.

UNITED STATES DEPARTMENT OF THE INTERIOR
BUREAU OF LAND MANAGEMENT
Washington, D. C., September 30, 1953

This plat is strictly conformable to the approved field notes, and the survey, having been correctly executed in accordance with the requirements of law and the regulations of this Bureau, is hereby accepted.

For the Director

Earl G. Harrington
Chief, Division of
Cadastral Engineering

Resurvey executed by Ranney Y. Lyman, Cadastral Engineer, August 5 to October 7, 1948, under Supplemental Special Instructions for Group 209 Wyoming, dated April 5, 1946.

J.G.H.

1626-H

52-77

accession 2236

(4-675a)

ORIGINAL

Accepted September 28, 1922.

Resurvey Township No. 52 North, Range No. 77 West of the Sixth Principal Meridian, Wyoming.
(in 5 sheets)

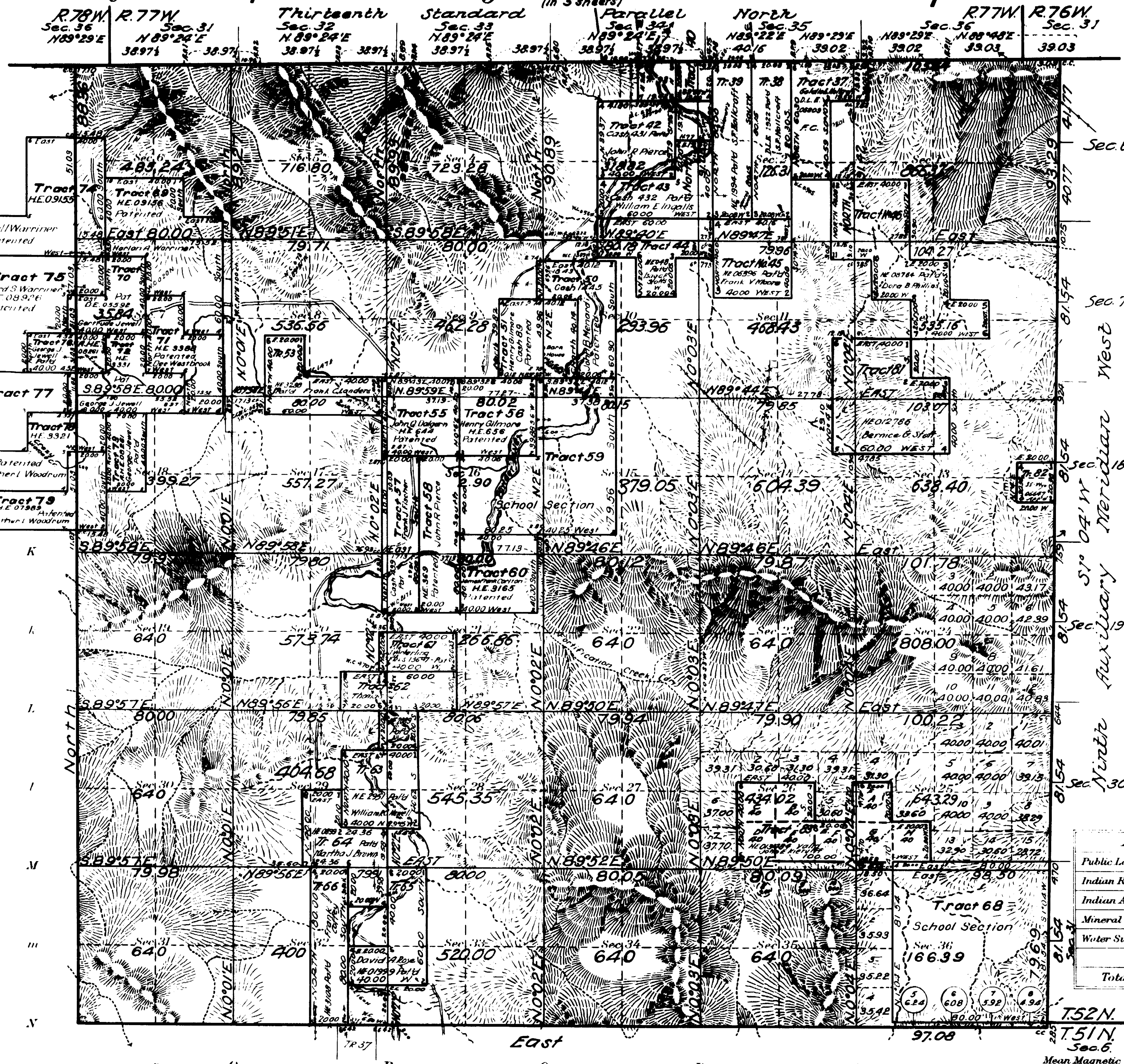

See Supplemental Plats

No. 1, NE¼

No. 2, NW¼

No. 3, SW¼

No. 4, Index to Segregated Tracts

All tract segregations shown hereon and all other claims shown to conform to the lines of the resurvey, whether by the original or new legal subdivisions, represent the position and form of said tracts under the original description as referred to the original survey, located as such on the ground according to the best available evidence of their true position.

Areas in Acres	
Public Land	
Indian Reservation	
Indian Allotments	
Mineral Claims	
Water Surface	
Total Area	

TRUE MERIDIAN

0 10 20 40 80

Scale 40 Chains to an inch

Mean Magnetic Declination

Latitude 44°26'N.
Longitude 106°03'W.

Surveys Designated	By Whom Surveyed	Contract No.	Contract Date	Amount of Surveys Mls.	chs.	lks.	When Surveyed Begun	Completed
Resurvey Subdivisions	King & O'Brien	45	July 6, 1918	61	79	81	July 1, 1919	Sept. 22, 1919
Connections	" "	"	"	5	14	78	July 1, 1919	May 18, 1922
Segregated tracts	" "	"	"	56	23	06	July 1, 1919	May 18, 1922
Resur. 13th St. Par. N.	" "	"	"	6	25	22	May 4, 1919	July 17, 1919
Resur. W. Bdy.	King & Millrick	"	"	6	08	36	July 7, 1919	July 8, 1919
Resur. S. Bdy.	King, Millrick, O'Brien	"	"	6	17	08	July 8, 1919	July 14, 1919
Resur. 9th Aux. Mer. W.	"	"	"	6	13	09	Sept. 22, 1919	Sept. 22, 1919

J.C.&H.

The above map of Township No. 52 North Range No. 77 West of the Sixth Principal Meridian Wyoming is strictly conformable to the field notes of the survey thereof on file in this office, which have been examined and approved

U.S. Surveyor General's Office.
Cheyenne, Wyoming August 16, 1922.

Clyde W. Atherly
Surveyor General.

1626-A

Trans. to Buffalo
Nov. 6, 1922

52 - 77

Accepted September 28, 1922.

ORIGINAL

Supplemental Plat No. 1

Resurvey NE¼ Township No. 52 North, Range No. 77 West of the Sixth Principal Meridian, Wyoming.

Scale: 20 Chains to 1 Inch.

Sec's 1, 2, 3, 10, 11, 12, 13, 14, 15.

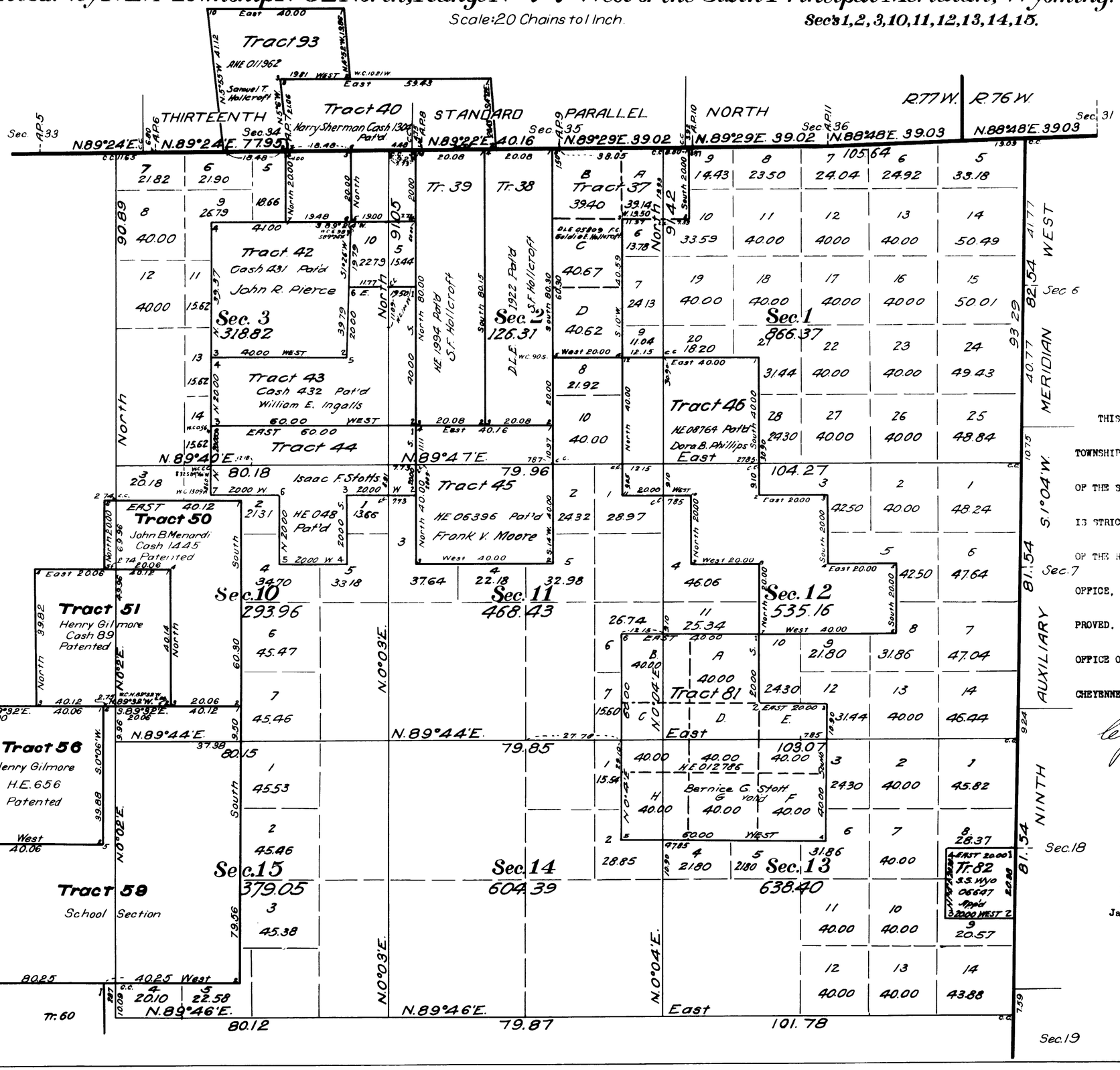

THIS SUPPLEMENTAL PLAT OF RESURVEY NE¼ TOWNSHIP NO. 52 NORTH, RANGE NO. 77 WEST OF THE SIXTH PRINCIPAL MERIDIAN, WYOMING, IS STRICTLY CONFORMABLE TO THE FIELD NOTES OF THE RESURVEY THEREOF, ON FILE IN THIS OFFICE, WHICH HAVE BEEN EXAMINED AND APPROVED.

OFFICE OF U. S. SURVEYOR GENERAL,

CHEYENNE, WYOMING, August 16, 1922

Lloyd W. Atherly
Surveyor General.

RESURVEYS

Mark D. King, U. S. Surveyor,

James C. O'Brien, U. S. Transitman,

Group No. 45.

1626-B

Iva to Buffalo. Nov. 6, 1922

52 - 77

2238

ORIGINAL

Accepted September 28, 1922.

Supplemental Plat Nº2

Resurvey NW¼ Township Nº 52 North, Range Nº 77 West of the Sixth Principal Meridian, Wyoming

Scale 20 Chains to 1 Inch

Sec's 4, 5, 6, 7, 8, 9, 16, 17, 18

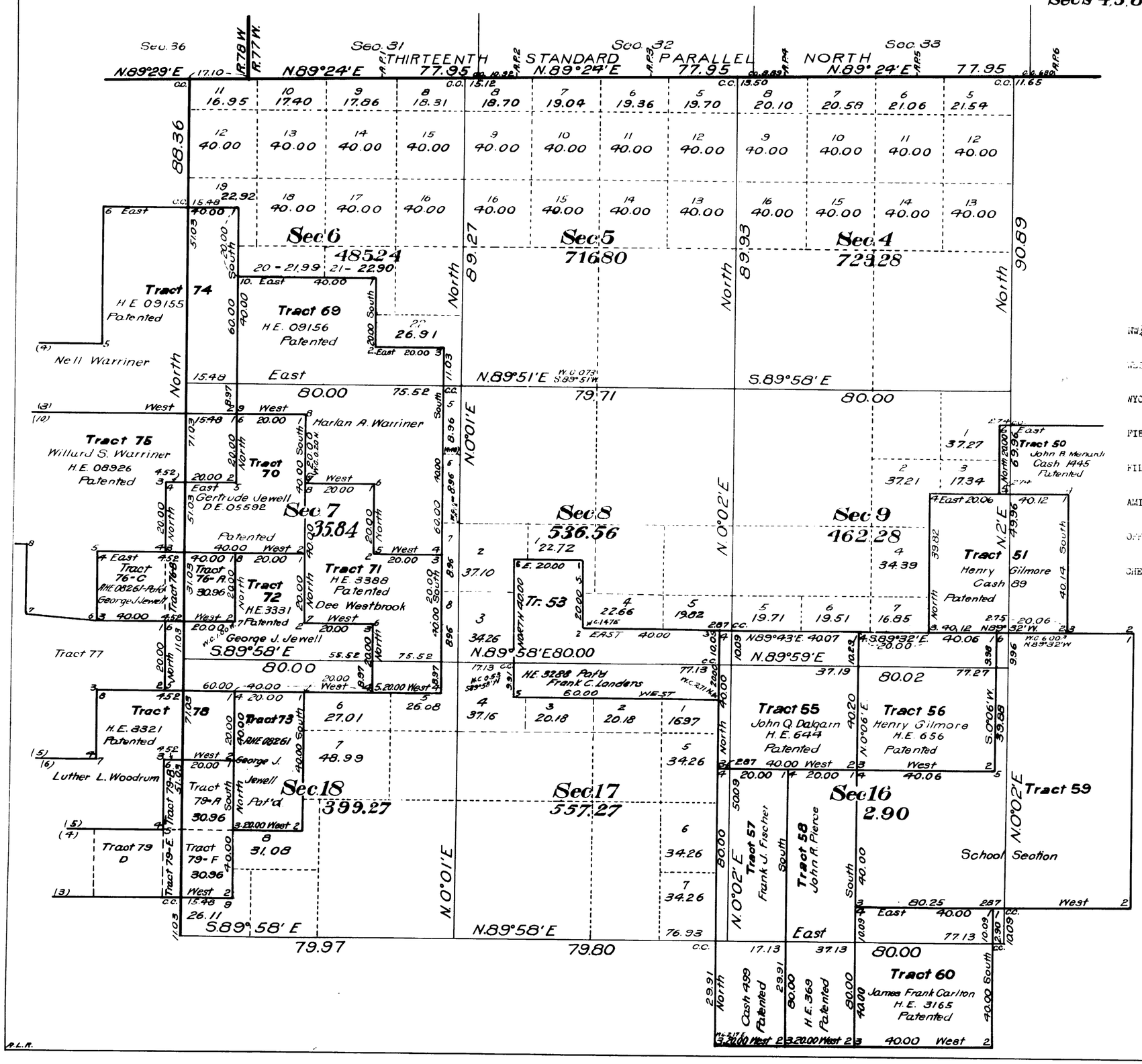

THIS SUPPLEMENTAL PLAT OF RESURVEY NW¼ TOWNSHIP NO. 52 NORTH, RANGE NO. 77 WEST OF THE SIXTH PRINCIPAL MERIDIAN, WYOMING, IS STRICTLY CONFORMABLE TO THE FIELD NOTES OF THE RESURVEY THEREOF, ON FILE IN THIS OFFICE, WHICH HAVE BEEN EXAMINED AND APPROVED.

OFFICE OF U. S. SURVEYOR GENERAL.

CHEYENNE, WYOMING, August 16, 1922.

Lloyd W. Atherly
Surveyor General.

RESURVEYS

Mark D. King, U. S. Surveyor.

James C. O'Brien, U. S. Transitman,

Group No. 45.

1626-C

52 - 77

Trans to Buffalo Nov 6, 1922

ORIGINAL

2239

Accepted September 28, 1922.

Supplemental Plat No 3

Resurvey SW¼ Township No 52 North, Range No 77 West of the Sixth Principal Meridian, Wyoming

Scale: 20 Chains to 1 Inch

Sec's 19, 20, 21, 28, 29, 30, 31, 32, 33

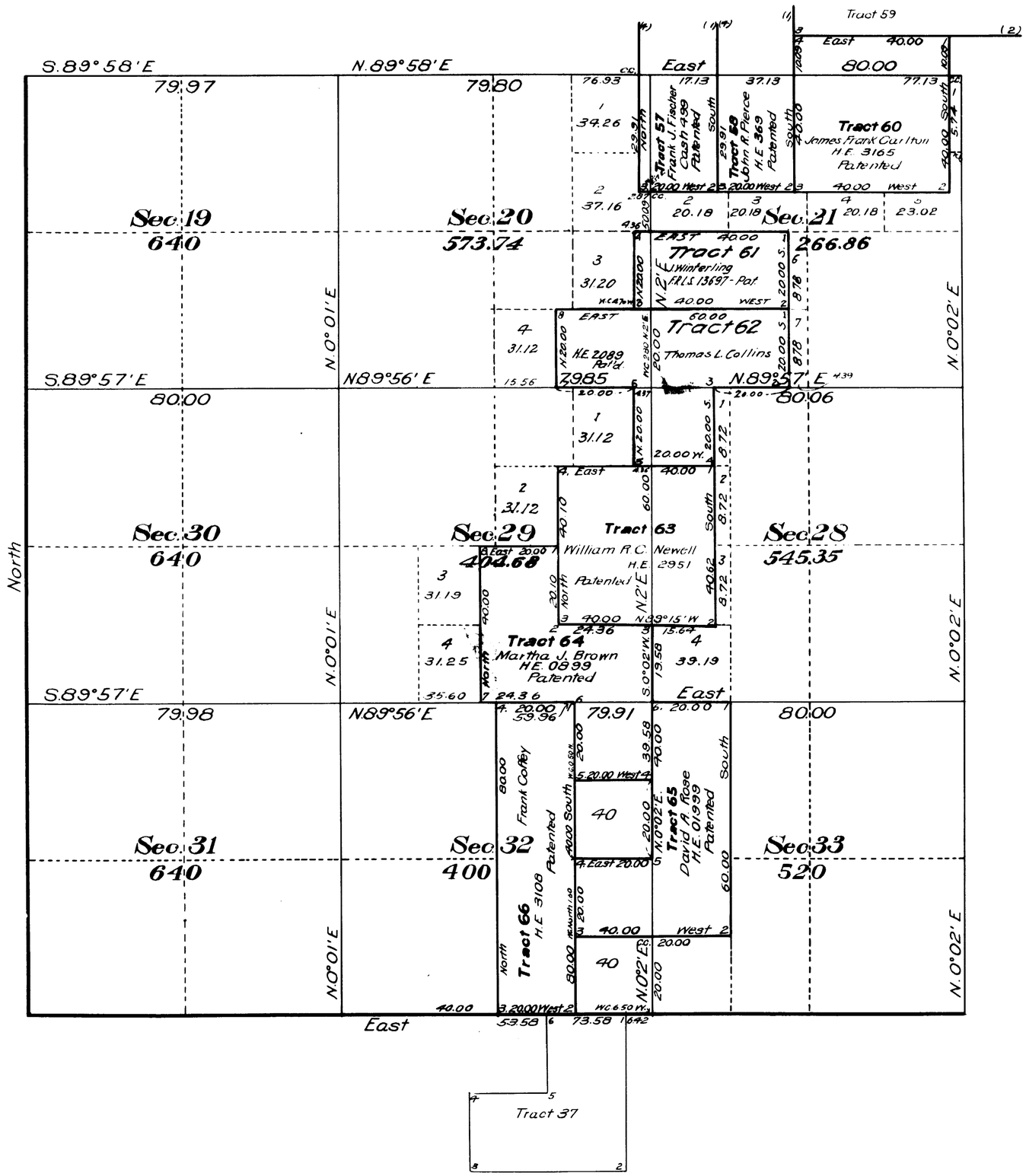

THIS SUPPLEMENTAL PLAT OF RESURVEY SW¼ TOWNSHIP NO. 52 NORTH, RANGE NO. 77 WEST OF THE SIXTH PRINCIPAL MERIDIAN, WYOMING, IS STRICTLY CONFORMABLE TO THE FIELD NOTES OF THE RESURVEY THEREOF, ON FILE IN THIS OFFICE, WHICH HAVE BEEN EXAMINED AND APPROVED.

OFFICE OF U. S. SURVEYOR GENERAL,

CHEYENNE, WYOMING, August 16, 1922.

Clyde W. Atherly

Surveyor General.

RESURVEYS

Mark D. King, U. S. Surveyor,

James C. O'Brien, U. S. Transitman,

Group No. 45

A.L.R.

AMT

1E26-D

52 - 77

Trans. to Buffalo Nov. 6, 1922

ORIGINAL

2240

Accepted September 28, 1922.

Supplemental Plat No. 4

Index to Segregated Tracts

Resurvey Township No. 52 North, Range No. 77 West of the Sixth Principal Meridian, Wyoming

GROUP No. 45.

Resurvey Tract Number	Original Survey T.	R.	Sec.	Subdivisions	Entry Kind	Entry Number	Status in Land Office	Entryman
37	52	77	2	Lots 2,3, SE¼NW¼, NE¼SW¼	D.E.	05809	F.C. Iss'd	Goldie E. Hollcroft
38			2	Lot 4, SW¼NW¼, W½SW¼	D.E.	1922	Patented	Samuel F. Hollcroft
39			3	Lot 1, SE¼NE¼, E½SE¼	H.E.	1994	Patented	Samuel F. Hollcroft
40	53	77	34	S½SE¼				
			35	SW¼SW¼				
	52	77	3	Lot 2	Cash	1304	Patented	Harry Sherman
42	52	77	3	S½NW¼, N½SW¼	Cash	431	Patented	John R. Pierce
43	52	77	3	S½SW¼, W½SE¼	Cash	432	Patented	William E. Ingalls
44	52	77	10	N½NW¼, NW¼NE¼, SE¼NW¼	H.E.	048	Patented	Isaac F. Stotts
45	52	77	10	E½NE¼				
			11	W½NW¼	H.E.	06396	Patented	Frank V. Moore
46	52	77	2	S½SE¼				
			11	N½NE¼, SE¼NE¼				
			12	SW¼NW¼, N½SW¼	H.E.	08764	Patented	Dora B. Phillips
50	52	77	9	E½SE¼, S½NE¼	Cash	1445	Patented	John B. Menardi
51	52	77	9	E½SW¼, W½SE¼	Cash	89	Patented	Henry Gilmore
53	52	77	7	SE¼SE¼				
			18	NE¼NE¼				
			17	N½NW¼	H.E.	3288	Patented	Frank C. Landers
55	52	77	17	NE¼	H.E.	644	Patented	John Q. Dalgarn
56	52	77	16	NW¼	H.E.	656	Patented	Henry Gilmore
57	52	77	17	W½SE¼				
			20	W½NE¼	Cash	499	Patented	Frank J. Fischer
58	52	77	17	E½SE¼				
			20	E½NE¼	H.E.	369	Patented	John R. Pierce
59	52	77	16	E½ & SW¼	Sch. Sec.		Grant	Wyoming
60	52	77	21	NW¼	H.E.	3165	Patented	James Frank Carlton
61	52	77	21	N½SW¼	F.R.L.S.	13697	Patented	John Winterling
82	52	77	13	NE¼SE¼	S.S.	06647	Approved	Wyoming

Resurvey Tract Number	Original Survey T.	R.	Sec.	Subdivisions	Entry Kind	Entry Number	Status in Land Office	Entryman
62	52	77	20	SE¼SE¼				
			21	S½SW¼				
			28	NW¼NW¼	H.E.	2089	Patented	Thomas L. Collins
63	52	77	28	SW¼NW¼, NW¼SW¼				
			29	SE¼NE¼, NE¼SE¼	H.E.	2951	Patented	William R. C. Newell
64	52	77	29	W½SE¼, SE¼SE¼				
			32	NE¼NE¼	H.E.	0899	Patented	Martha J. Brown
65	52	77	33	W½NW¼, NW¼SW¼				
			32	NE¼SE¼	H.E.	01999	Patented	David A. Rose
66	52	77	32	W½E½	H.E.	3108	Patented	Frank Coffey
68	52	77	36	All.	Sch. Sec.		Grant	Wyoming
69	52	77	6	Lots 6 & 7, E½SW¼, SW¼SE¼				
			7	NE¼NW¼, W½NE¼	H.E.	09156	Patented	Harlan A. Warriner
70	52	77	7	Lots 1 & 2				
	52	78	12	SE¼NE¼	D.L.E.	05592	Patented	Gertrude Jewell
71	52	77	7	SE¼NW¼, NE¼SW¼, W½SE¼	H.E.	3388	Patented	Dee Westbrook
72	52	77	7	Lots 3 & 4, SE¼SW¼				
	52	78	12	SE¼ SE¼	H.E.	3331	Patented	George J. Jewell
73	52	77	18	Lots 1 and 2	A.H.E.	08261	Patented	George J. Jewell
74	52	78	1	S½NE¼, SE¼, S½SW¼	H.E.	09155	Patented	Nell Warriner
75	52	78	12	N½NE¼, NW¼, SW¼NE¼, NE¼SW¼	H.E.	08926	Patented	Willard S. Warriner
76	52	78	12	N½SE¼	A.H.E.	08261	Patented	George J. Jewell
78	52	78	13	N½NE¼, SW¼NE¼, SE¼NW¼	H.E.	3321	Patented	Luther L. Woodrum
79	52	78	13	SE¼NE¼, N½SE¼, NE¼SW¼	H.E.	07989	Patented	Luther L. Woodrum
81	52	77	11	S½SE¼				
			13	W½NW¼				
			14	NE¼	H.E.	012786	Valid	Bernice G. Stott
83	52	77	25	SW¼SW¼				
			26	SW¼, S½SE¼, NE¼SE¼	H.E.	013484	Valid	John E. Kierulff
93	52	77	3	Lot 3				
	53	77	34	E½SW¼, NW¼SE¼	A.H.E.	011962		S.T. Hollcroft

This INDEX TO SEGREGATED TRACTS is a part of the official plat of the Resurvey of Township No. 52 North, Range No. 77 West, of the Sixth Principal Meridian, and is hereby approved.

U.S. Surveyor General's Office
Cheyenne, Wyoming, August 16, 1922

Clyde W. Atherly
U.S. Surveyor General

1626-E

Chas. A. Buffalo
Nov. 6, 1922

52 - 77

(21)

2235

91

TOWNSHIP No. 52 NORTH. RANGE No. 77 WEST of the 6th Principal MERIDIAN.

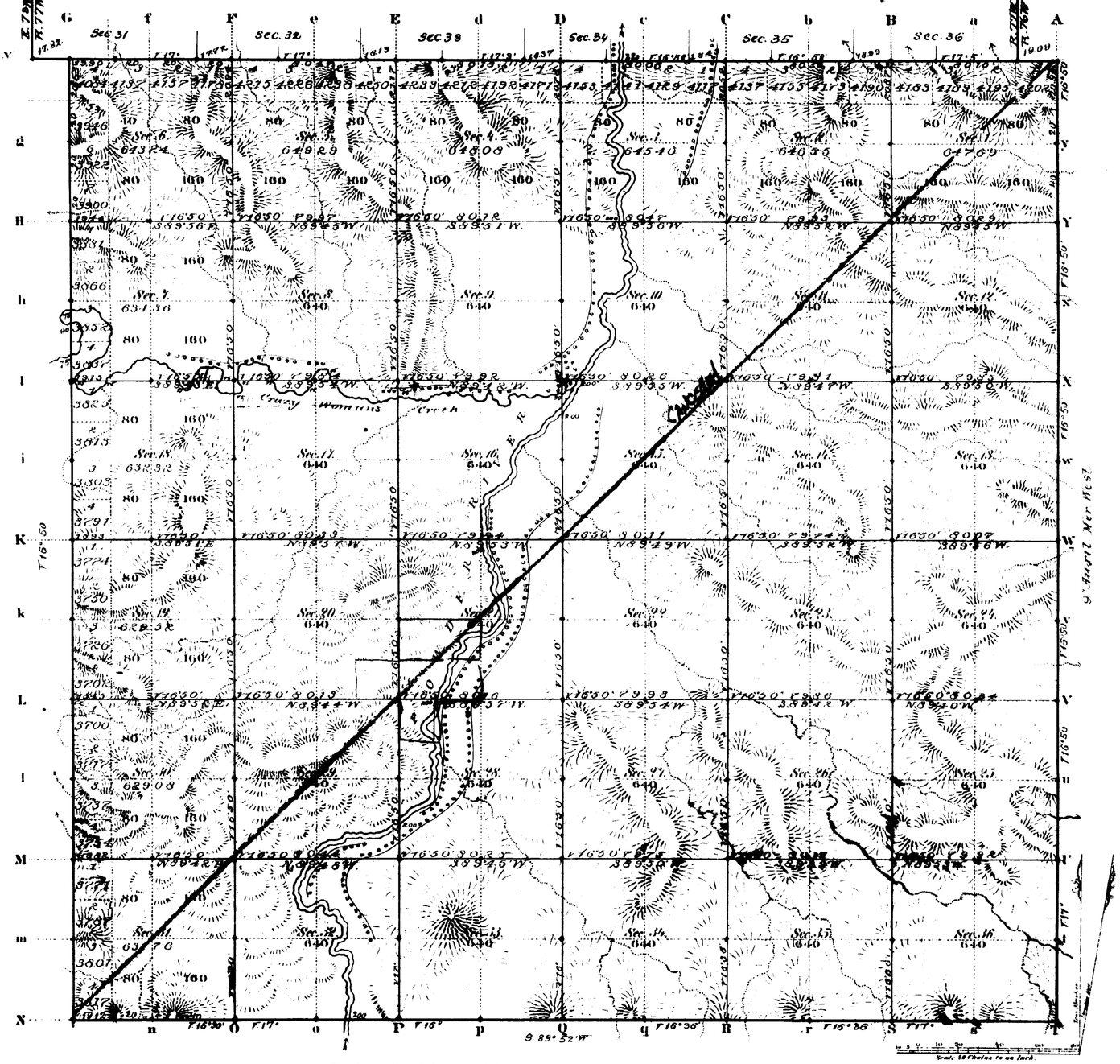

Total number of Acres. 23,037.29

Surveys Designated	By Whom Surveyed	Date of Contract	Amount of Surveys Mls	Chs	Lks	When Surveyed	Magnetic Declination
S & W Township lines	E. F. Stahle	July 12, 1882	11	79	65	March 27, 28, 1883	16°45' East
Subdivisions	" " "	" " "	60	00	58	March 29 and 30 "	16°50' " "
Connections	" " "	" " "	1	11	70	" " "	
9° Aux. M. W.	" " "	" " "	6	00	99	March 17, 1883	
13° Stand. P.N.	" " "	" " "	6	01	27	March 13, 1883	

The above Map of Township No. 52 North Range No. 77 West of the Sixth Principal Meridian Wyoming Territory is strictly conformable to the field notes of the survey thereof on file in this Office, which have been examined and approved

Surveyor General's Office,
Cheyenne Wyoming
August 15 1883

Edw. C. David
Dep. Gen.

A. Gast & Co. St. Louis Mo.

1626

Carc
5-2-77

(21) Indexed

2225

85

9TH AUXILIARY MERIDIAN WEST.

along W. boundaries of Tps 49, 50, 51 & 52 N. R. 76 W. of 6th P.M. Wyoming Territory
Scale 40 ch's to 1 inch Magnetic Var. East.

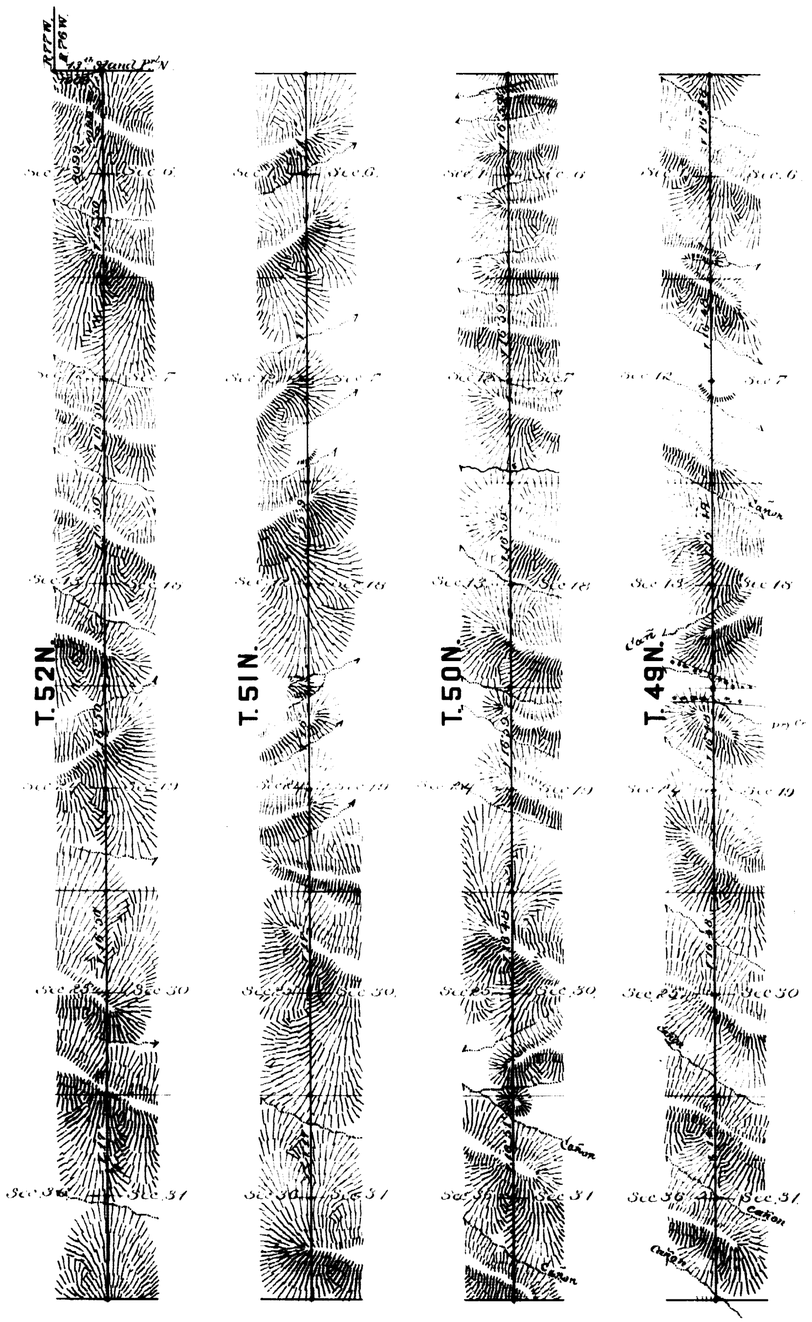

Surveys Designated	By Whom Surveyed	Date of Contract	Amount of Surveys			When Surveyed
			Mls	Chs	Lks	
9th Aux.ly Mer.n W	E. F. Stahle	July 12th 1882	24	0	99	March 15-17 1883
Connections	" " "	" " "		19	09	" " "

I hereby certify that the above diagram of the 9th Auxiliary Meridian W. along West boundaries of Tps 49, 50, 51 & 52 N., Range 76 West of the 6th P.M. Wyo. Ter.y is strictly conformable to the field notes of the survey thereof on file in this Office, which have been examined & approved.
Surveyor General's Office,
Cheyenne Wyoming Aug. 15th 1883 } Edw. C. David Sur.r Gen.l

1622

(21) Indexes

2245

96

EXTERIOR LINES.

Scale 3 miles to 1 inch. Magnetic Variation E.



Surveys Designated	By Whom Surveyed	Date of Contract.	Amount of Surveys Mls.	Chs.	Lks.	When Surveyed.
Exterior lines	E. F. Stahle	July 12th 1882	77	76	17	March 19-26, 1883
Connections	" " "	" " "		34	12	" " "

I hereby certify that the above diagram of the Exterior lines of Tps. 51 & 52 N. Rs. 75, 76 & 77 W., ~~Tps. 49, 50 & 51 N. Rs. 75 & 76 W.~~ of the 6th Principal Meridian, Wyoming Territory, is strictly conformable to the field notes of the survey thereof on file in this Office, which have been examined and approved.

Surveyor Generals Office,
Cheyenne Wyoming August 15th 1883

Edw. C. David
Sur. Gen.l

1631