2604

(4-675a)

ORIGINAL

Accepted November 25, 1921.

Resurvey, Township No. 52 North, Range No. 79 West of the Sixth Principal Meridian, Wyoming

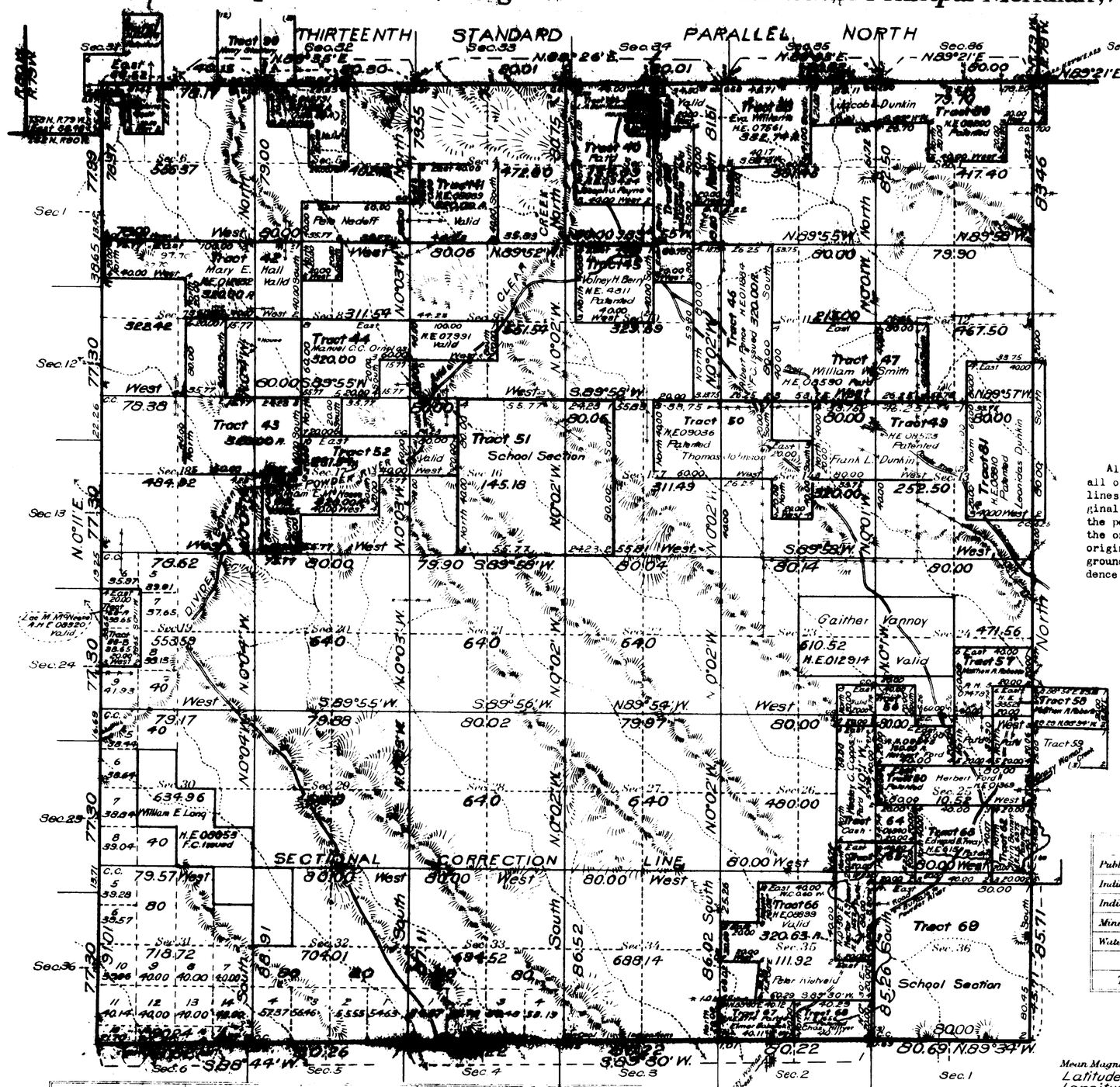

See Supplemental Plats

No. 1, NE¼

No. 2, NW¼

No. 3, SE¼

No. 4, Index Diagram

All tract segregations shown hereon and all other claims shown to conform to the lines of the resurvey, whether by the original or new legal subdivisions, represent the position and form of said tracts under the original description as referred to the original survey, located as such on the ground according to the best available evidence of their true position.

Areas in Acres	
Public Land	
Indian Reservation	
Indian Allotments	
Mineral Claims	
Water Surface	
Total Area	

Scale 40 Chains to an inch

Mean Magnetic Declination
Latitude 44° 26' N
Longitude 106° 18' W.

Surveys Designated	By Whom Surveyed	Group No.	Group Date	Amount of Surveys Mls.	chs.	lks.	When Surveyed Begun	Completed
Resur. Subdivisions	Mark D. King	45	July 6 1918	60	30	94	Oct 17, 1919	Oct 9, 1920
Connections	" " "	"	" " "	9	49	44	" " "	" "
Segregated Tracts	" " "	"	" " "	65	64	89	" " "	" "
Resur. South Boundary	" " "	"	" " "	6	00	43	Oct 13, 1919	Oct 16, 1919
Resur. West Boundary	" " "	"	" " "	6	10	10	Oct 31, 1919	Nov 2, 1919
Resur. East Boundary	King and Millrick	"	" " "	6	09	17	October 1, 1919	Oct 26, 1919
Resur. 13th St. Par. N.	King and O'Brien	"	" " "	5	78	11	May 14, 1919	May 30, 1919

The above map of Resurvey Township No. 52 North Range No. 79 West of the Sixth Principal Meridian Wyoming is strictly conformable to the field notes of the resurvey thereof on file in this office, which have been examined and approved

U.S. Surveyor General's Office.
Cheyenne, Wyoming, October 8, 1921

Charles L. Decker
Surveyor General.

A.L.R.

AMT

52 - 79

accession no. 2605

ORIGINAL
Accepted November 25, 1921.

Supplemental Plat Nº1

Resurvey NE ¼ Township Nº 52 North, Range Nº 79 West of the Sixth Principal Meridian, Wyoming

Scale: 20 Chains to 1 Inch

Sec's 1,2,3,10,11,12,13,14,15

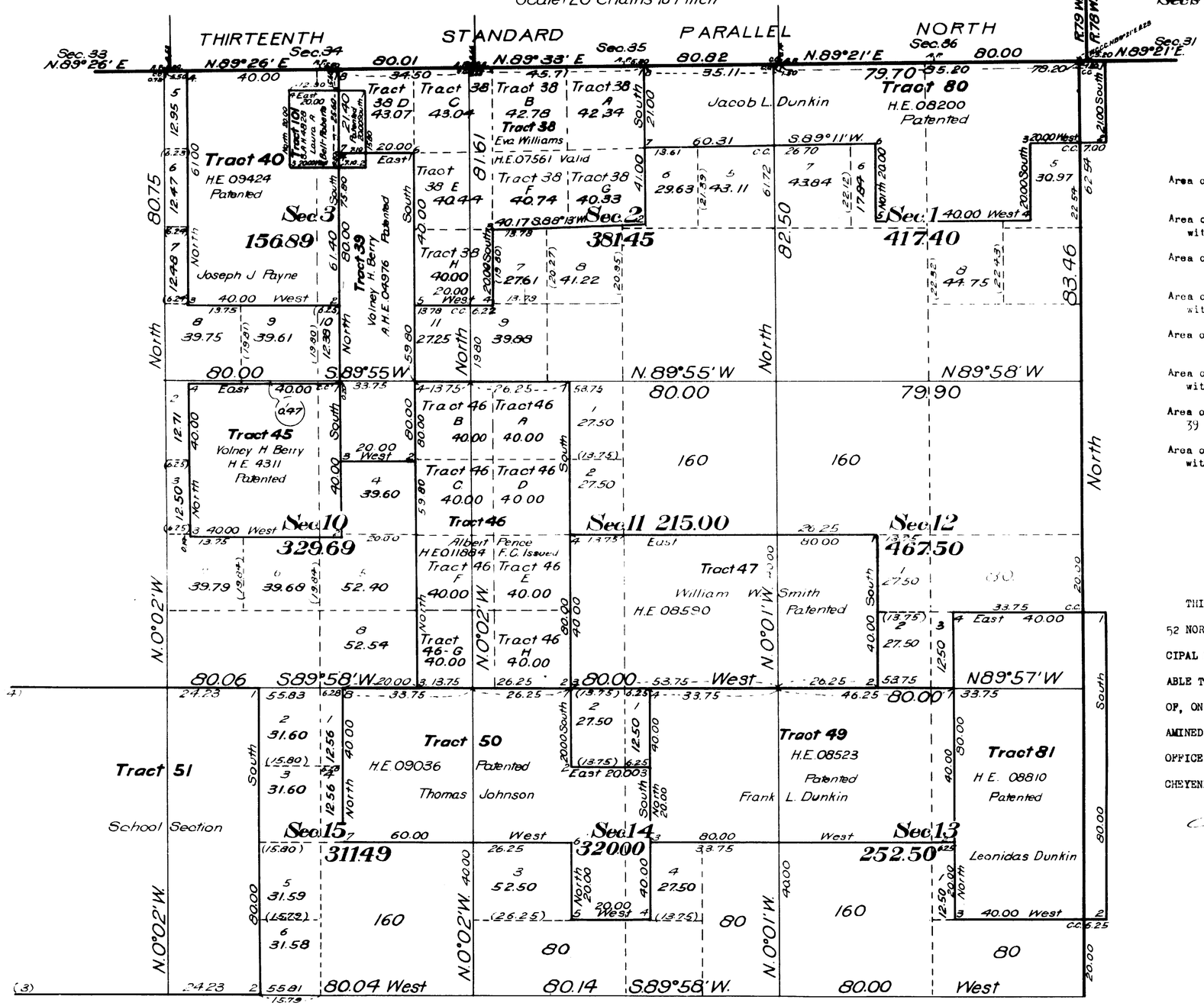

TABLE OF CONFLICTS

Area of conflict of Tract 38 with Tract 101 — 11.22 Acres

Area of Tract 38, exclusive of its conflict with Tract 101 — 31.85 Acres

Area of conflict of Tract 39 with Tract 101 — 2.98 Acres

Area of Tract 39, exclusive of its conflict with Tract 101. — 157.02 Acres

Area of conflict of Tract 40 with Tract 101 — 25.80 Acres

Area of Tract 40, exclusive of its conflict with Tract 101. — 219.00 Acres

Area of conflict of Tract 101 with Tracts 38, 39 and 40, — 40.00 Acres

Area of Tract 101, exclusive of its conflict with Tracts 38, 49 and 40, — 00.00 Acres

Resurvey
Mark D. King, U.S. Surveyor.

THIS SUPPLEMENTAL PLAT OF NE¼ TOWNSHIP NO. 52 NORTH, RANGE NO.79 WEST OF THE SIXTH PRINCIPAL MERIDIAN, WYOMING, IS STRICTLY CONFORMABLE TO THE FIELD NOTES OF THE RESURVEY THEREOF, ON FILE IN THIS OFFICE, WHICH HAVE BEEN EXAMINED AND APPROVED.

OFFICE OF U.S.SURVEYOR GENERAL,
CHEYENNE, WYOMING, OCTOBER 8, 1921.

Charles L. Decker
Surveyor General.

1801-B

Trans to Buffalo
Jan. 10, 1922

52 - 79

2606

ORIGINAL

Accepted November 25, 1921.

Supplemental Plat No 2

Resurvey NW¼ Township No 52 North, Range No 79 West of the Sixth Principal Meridian, Wyoming

Scale: 20 Chains to 1 Inch

Sec's 4, 5, 6, 7, 8, 9, 16, 17, 18

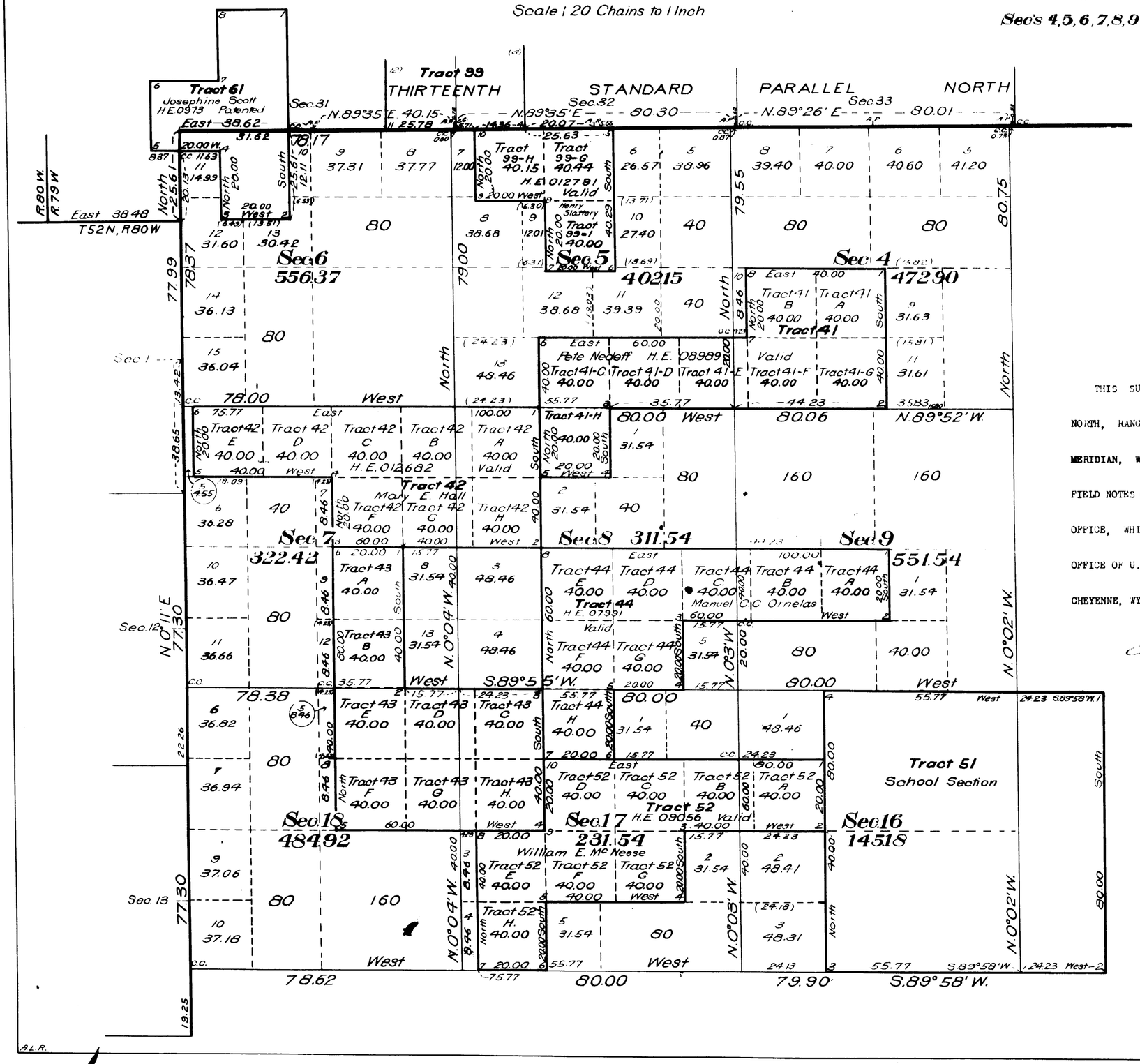

THIS SUPPLEMENTAL PLAT OF NW¼ TOWNSHIP NO. 52 NORTH, RANGE NO. 79 WEST OF THE SIXTH PRINCIPAL MERIDIAN, WYOMING, IS STRICTLY CONFORMABLE TO THE FIELD NOTES OF THE RESURVEY THEREOF, ON FILE IN THIS OFFICE, WHICH HAVE BEEN EXAMINED AND APPROVED.

OFFICE OF U. S. SURVEYOR GENERAL,

CHEYENNE, WYOMING, OCTOBER 8, 1921.

Charles L. Decker
Surveyor General.

Resurvey
Mark D. King, U.S. Surveyor.

1801-C

Signs to Buffalo
Jan 10, 1922

52 - 79

2607

ORIGINAL
Accepted November 25, 1921.

Supplemental Plat No 3

Resurvey SE ¼ Township No 52 North, Range No 79 West of the Sixth Principal Meridian, Wyoming

Scale: 20 Chains to 1 Inch

Sec's 22, 23, 24, 25, 26, 27, 34 35, 36

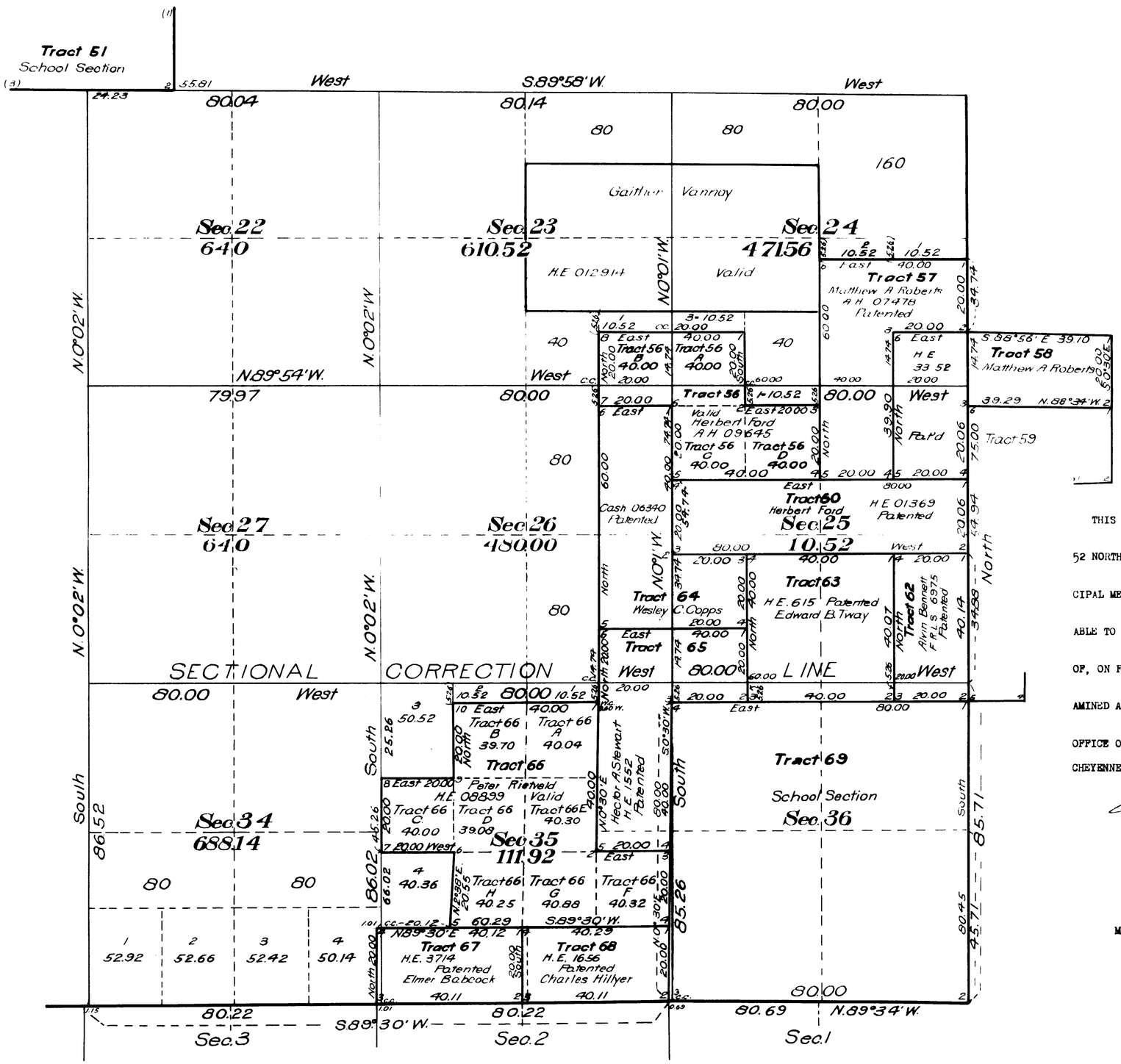

THIS SUPPLEMENTAL PLAT OF SE¼ TOWNSHIP NO. 52 NORTH, RANGE NO.79 WEST OF THE SIXTH PRINCIPAL MERIDIAN, WYOMING, IS STRICTLY CONFORMABLE TO THE FIELD NOTES OF THE RESURVEY THEREOF, ON FILE IN THIS OFFICE, WHICH HAVE BEEN EXAMINED AND APPROVED.

OFFICE OF U. S. SURVEYOR GENERAL,
CHEYENNE, WYOMING, OCTOBER 8, 1921.

Charles L. Decker
Surveyor General.

Resurvey
Mark D. King, U.S. Surveyor.

1801-D

Iana L Buffalo
Jan 10, 1922

52 - 79

2608

ORIGINAL
Accepted November 25, 1921.
Supplemental Plat Nº 4

Index Diagram

Resurvey Township Nº 52 North, Range Nº 79 West of the Sixth Principal Meridian, Wyoming

Group Nº 45

Segregated Tracts

Re-survey Tract Number	Original Survey T.	R.	Sec.	Subdivisions	Entry Kind	Entry Number	Status in Land Office	Entryman
38	52	79	2	Lot 4, SW¼NW¼				
	"	"	3	Lots 1, 2, 3, S½NE¼, NW¼SE¼	H.E	07561	Valid	Eva Williams
39	"	"	3	SE¼NW¼, E½SW¼				
	"	"	10	NE¼NW¼	AH.E	04976	Patented	Volney H. Berry
40	"	"	3	Lot 4, SW¼NW¼, NW¼SW¼				
	"	"	4	Lot 1, SE¼NE¼, NE¼SE¼	H.E	09424	Patented	Joseph J. Payne
41	"	"	4	W½SW¼				
	"	"	5	E½SE¼, SW¼SE¼, S½SW¼				
	"	"	8	NW¼NW¼	H.E	08989	Valid	Pete Nedeff
42	"	"	7	NE¼, E½NW¼, Lot 1				
	52	80	12	NE¼NE¼	H.E	012682	Valid	Mary E. Hall
43	52	79	7	E½SW¼				
	"	"	18	NE¼, E½NW¼	H.E	012686	Cancelled	Dale Wayman
44	"	"	8	N½SE¼, SW¼				
	"	"	9	NW¼SW¼				
	"	"	17	NW¼NW¼	H.E	07991	Valid	Manuel C.C. Ornelas
45	"	"	9	E½NE¼				
	"	"	10	W½NW¼	H.E	4311	Patented	Volney H. Berry
46	"	"	10	E½	H.E	011884	F.C. Issued	Albert Pence
47	"	"	11	S½	H.E	08590	Patented	William W. Smith
49	"	"	13	W½NW¼				
	"	"	14	NE¼, E½NW¼	H.E	08523	Patented	Frank L. Dunkin
50	"	"	14	SW¼NW¼, NW¼SW¼				
	"	"	15	NE¼, E½NW¼	H.E	09036	Patented	Thomas Johnson
51	"	"	16	All	S.S.		Grant	Wyoming
52	"	"	17	S½NE¼, S½NW¼, N½SW¼				
	"	"	18	E½SE¼	H.E	09056	Valid	William E. McNeese
53	"	"	19	Lots 1, 2	AH.E	08320	Valid	Lee M. McNeese
56	"	"	23	SE¼SE¼				
	"	"	24	SW¼SW¼				
	"	"	25	N½NW¼	A.H	09645	Valid	Herbert Ford

Re-survey Tract Number	Original Survey T.	R.	Sec.	Subdivisions	Entry Kind	Entry Number	Status in Land Office	Entryman
57	52	79	24	SW¼SE¼, N½SE¼				
	"	"	25	NW¼NE¼	A.H	07478	Patented	Matthew A. Roberts
58	"	"	24	SE¼SE¼				
	"	"	25	NE¼NE¼				
	52	78	19	Lot 4, SE¼SW¼	H.E	3352	Patented	Matthew A. Roberts
60	52	79	25	S½N½	H.E	01369	Patented	Herbert Ford
61	53	79	31	Lot 7, SW¼NE¼, W½SE¼	H.E	0973	Patented	Josephine Scott
62	52	79	25	E½SE¼	F.R.L.S	6975	Patented	Alvin Bennett
63	"	"	25	W½SE¼, E½SW¼	H.E	615	Patented	Edward B. Tway
64	"	"	25	NW¼SW¼				
	"	"	26	NE¼SE¼, E½NE¼	Cash	06340	Patented	Wesley C. Copps
65	"	"	25	SW¼SW¼				
	"	"	26	SE¼SE¼				
	"	"	35	E½NE¼	H.E	1552	Patented	Hector A. Stewart
66	"	"	35	W½NE¼, E½NW¼, SW¼NW¼, NE¼SW¼, N½SE¼	H.E	08899	Valid	Peter Rietveld
67	"	"	35	S½SW¼	H.E	3714	Patented	Elmer Babcock
68	"	"	35	S½SE¼	H.E	1656	Patented	Charles Hillyer
69	"	"	36	All	S.S.		Grant	Wyoming
80	"	"	1	Lots 2, 3, 4, S½NW¼				
	"	"	2	Lots 1, 2, 3	H.E	08200	Patented	Jacob L. Dunkin
81	"	"	12	SE¼SW¼, SW¼SE¼				
	"	"	13	E½NW¼, W½NE¼, NE¼SW¼, NW¼SE¼	H.E.	08810	Patented	Leonidas Dunkin
99	"	"	5	Lot 4, SW¼NW¼				
	"	"	6	Lot 1				
	53	79	31	SE¼NE¼, E½SE¼				
	"	"	32	W½SW¼	H.E	012791	Valid	Henry Slattery
101	"	"	34	SE¼SE¼	S.A.H.	4828	Patented	Laura A. Bell-Roberts

Claims conforming to the Lines of the Resurvey with Changed Description

Description by Resurvey Sec.	Subdivisions	Description by Original Survey Sec.	Subdivisions	Entry Kind	Entry Number	Status in Land Office	Entryman
23	S½NE¼, N½SE¼	23	SE¼NW¼, NE¼SW¼, S½NE¼, N½SE¼				
24	S½NW¼, N½SW¼	24	SW¼NW¼, NW¼SW¼	H.E.	012914	Valid	Gaither Vannoy
30	SE¼NW¼, NE¼SW¼, W½SE¼, SE¼SE¼	29	SW¼SW¼				
31	NE¼NE¼	30	E½NW¼, SW¼NE¼, NW¼SE¼, E½SE¼				
32	W½NW¼	32	NW¼NW¼	H.E.	08053	F.C. Issued	William E. Long

THIS INDEX TO SEGREGATED TRACTS IS A PART OF THE OFFICIAL PLAT OF THE RESURVEY OF TOWNSHIP NO. 52 NORTH, RANGE NO. 79 WEST, OF THE SIXTH PRINCIPAL MERIDIAN, WYOMING, AND IS HEREBY APPROVED.

OFFICE OF U. S. SURVEYOR GENERAL, CHEYENNE, WYOMING, OCTOBER 8, 1921.

Charles L. Decker
Surveyor General.

ALR

AMT

1801-E

Trans. to Buffalo
Jan. 3, 1922

52 - 79

Supplemental Plat No. 5

Resurvey Township No. 52 North, Range No 79 West of the Sixth Principal Meridian, Wyoming

Scale 10 Chains to an Inch

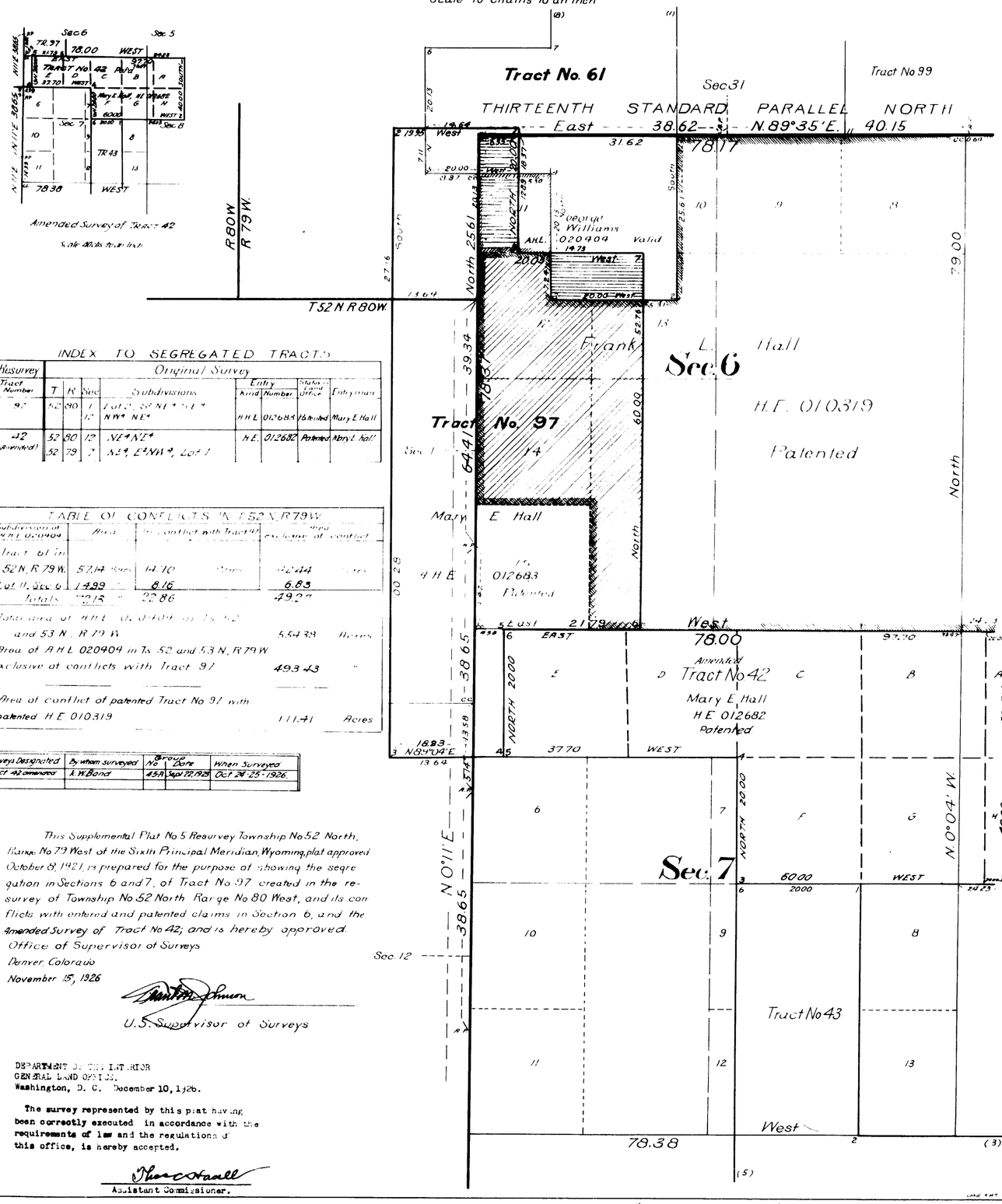

INDEX TO SEGREGATED TRACTS

Resurvey Tract Number	Original Survey T	R	Sec	Subdivisions	Entry Kind	Number	Status Land Office	Entryman
97	52	80	1	Lots 5, S½NE¼, SE¼				
			12	NW¼ NE¼	H.H.L.	012683	Patented	Mary E Hall
42 (amended)	52	80	12	NE¼NE¼	H.E.	012682	Patented	Mary E. Hall
	52	79	7	S½, E½NW¼, Lot 1				

TABLE OF CONFLICTS IN T 52 N, R 79 W.

Subdivision of A H L 020404	Area	Area in conflict with Tract 97	Area exclusive of conflict
Tract 61 in T 52 N, R 79 W.	52.14 Acres	14.70 Acres	42.44 Acres
Lot 11, Sec 6	1.99 "	8.16 "	6.83 "
Totals	54.13 "	22.86 "	49.27 "

Total area of A H L 020404 in Ts 52 and 53 N., R 79 W. 5.54.38 Acres

Area of A H L 020404 in Ts 52 and 53 N, R 79 W exclusive of conflicts with Tract 97 493.43 "

Area of conflict of patented Tract No 97 with patented H E 010319 111.41 Acres

Surveys Designated	By whom surveyed	Approval No	Date	When Surveyed
Tract 42 amended	K. W. Bond	45A	Sept 27, 1926	Oct 24-25-1926.

This Supplemental Plat No 5 Resurvey Township No 52 North, Range No 79 West of the Sixth Principal Meridian, Wyoming, plat approved October 8, 1921, is prepared for the purpose of showing the segregation in Sections 6 and 7, of Tract No 97 created in the resurvey of Township No 52 North Range No 80 West, and its conflicts with entered and patented claims in Section 6, and the Amended Survey of Tract No 42; and is hereby approved.

Office of Supervisor of Surveys
Denver, Colorado
November 15, 1926

U.S. Supervisor of Surveys

DEPARTMENT OF THE INTERIOR
GENERAL LAND OFFICE,
Washington, D. C. December 10, 1926.

The survey represented by this plat having been correctly executed in accordance with the requirements of law and the regulations of this office, is hereby accepted.

Assistant Commissioner.

52-79

1801-F

1801-F

SUPPLEMENTAL PLAT OF SECTIONS 1, 2, 3 AND 11

TOWNSHIP No. 52 NORTH, RANGE No. 79 WEST OF THE SIXTH PRINCIPAL MERIDIAN, WYOMING

Scale: 20 Chains to an Inch

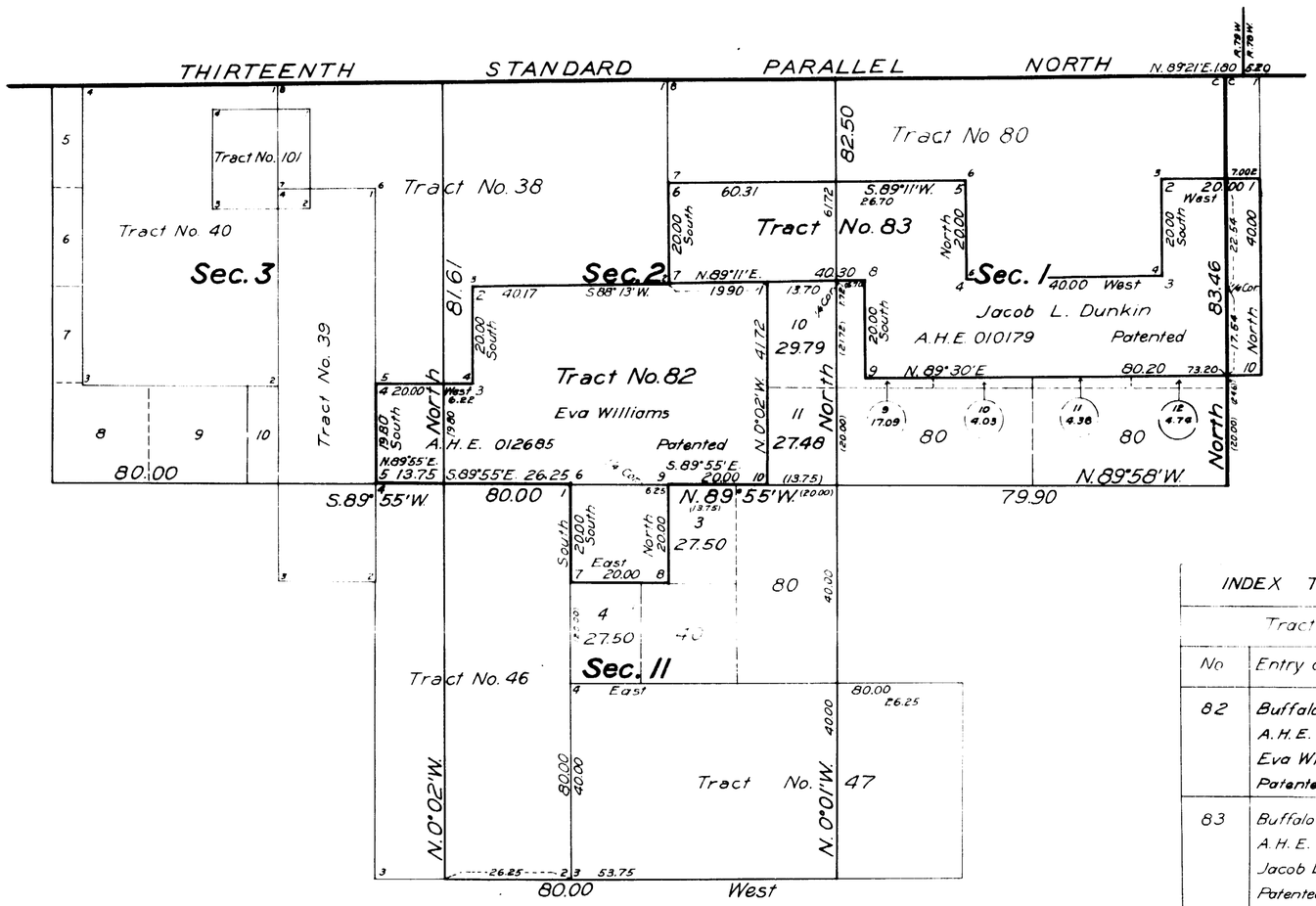

INDEX TO SEGREGATED TRACTS					
Tract		Original Survey			
No.	Entry and Status	T.	R.	Sec.	Subdivisions
82	Buffalo 012685	52	79	2	SW¼
	A.H.E.			3	SW¼SE¼
	Eva Williams			3	E½SE¼
	Patented			11	NW¼NW¼
83	Buffalo 010179			1	SW¼NE¼
	A.H.E.			1	N½SW¼
	Jacob L. Dunkin			1	NW¼SE¼
	Patented			2	S½NE¼
				2	SE¼NW¼
				2	NE¼SE¼

Office of U.S. Supervisor of Surveys
Denver, Colorado, June 21, 1928.

This Supplemental Plat of Sections 1, 2, 3 and 11, Resurvey Township No. 52 North, Range No. 79 West of the Sixth Principal Meridian, Wyoming, is strictly conformable to the field notes of the survey thereof, which have been examined and approved.

U. S. Supervisor of Surveys

DEPARTMENT OF THE INTERIOR
GENERAL LAND OFFICE
Washington, D.C., October 8, 1928

The survey represented by this plat having been correctly executed in accordance with the requirements of law and the regulations of this office, is hereby accepted.

Acting Assistant Commissioner

LINES DESIGNATED	BY WHOM SURVEYED	GROUP No.	GROUP DATE	MILEAGE MLS.	MILEAGE CHS.	WHEN SURVEYED BEGUN	WHEN SURVEYED COMPLETED
Tracts 82 and 83	Marvin J. Lytle	101	Feb. 14, 1928	4	22.22	April 12, 1928	April 12, 1928

AMT

1801-G.

Trans. to Buffalo. Co
Nov. 16, 1928

52 - 79

2611

ORIGINAL

Supplemental Plat No. 7

SUPPLEMENTAL PLAT OF SECTION 3

Independent Resurvey Of

Township No. 52 North, Range No. 79 West of the Sixth Principal Meridian, Wyoming

Scale, 10 Chains to an Inch

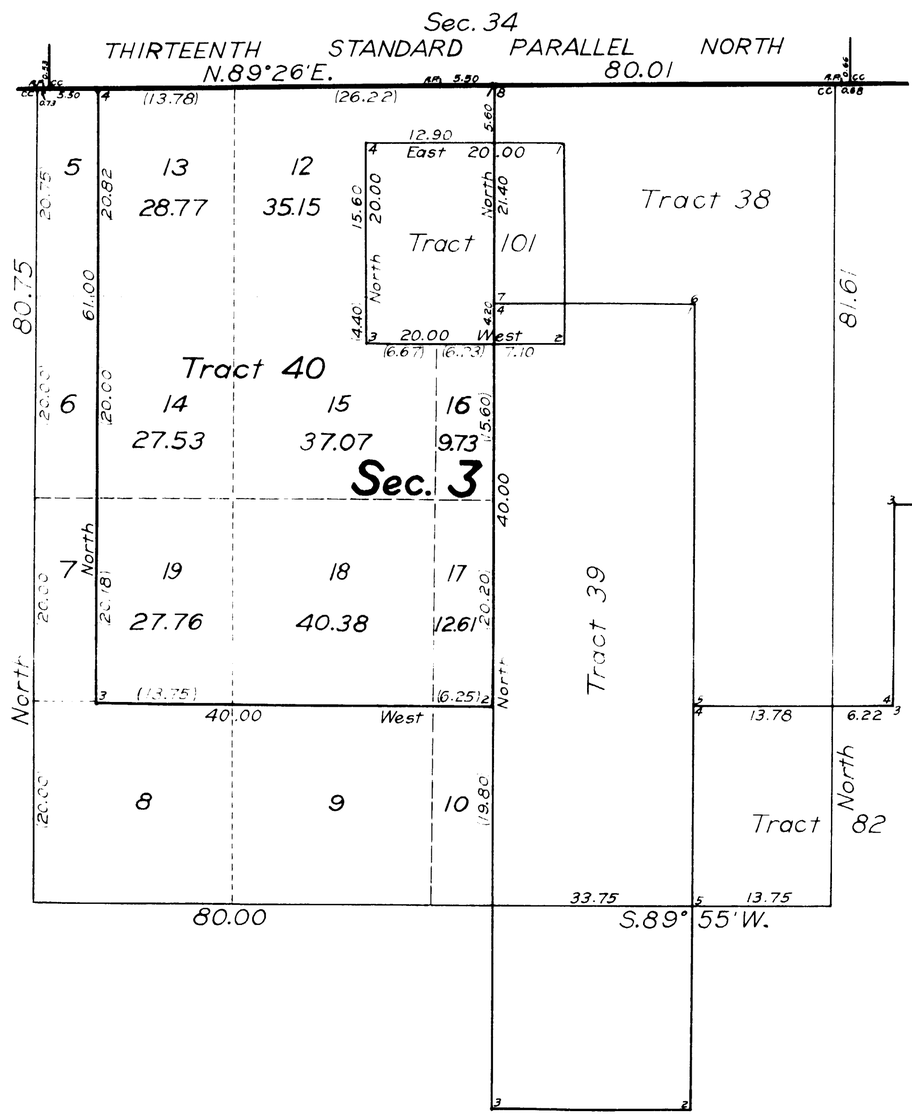

Public Survey Office
Cheyenne, Wyoming, November 14, 1929

The above supplemental plat of Section 3, Township No. 52 North, Range No. 79 West of the Sixth Principal Meridian, Wyoming, based upon the plat approved October 8, 1921, showing a subdivision of that part of Tract 40 not in conflict with Tract 101, into fractional lots to accommodate amended patent Buffalo 09424, prepared in accordance with instructions contained in Commissioner's letter "E" dated September 24, 1929, is hereby approved.

Joel Q. Naret
Office Cadastral Engineer.

DEPARTMENT OF THE INTERIOR
General Land Office
Washington, D.C., December 7, 1929

The amended lottings represented by this supplemental plat having been made in accordance with the regulations of this office, the plat is hereby accepted.

Thos. C. Havell
Assistant Commissioner.

NGK

1801-H

Trans. to Buffalo L.O.
Dec. 23, 1929

L.R.H.

52 - 79

accession no. 2612

ORIGINAL

INDEPENDENT RESURVEY WITH TRACT SEGREGATIONS

TOWNSHIP No. 52 NORTH RANGE No. 79 WEST OF THE SIXTH PRINCIPAL MERIDIAN, WYOMING

Supplemental Plat of Secs. 7, 8, 9, 13, 14.

Scale 1 in. = 20 chs.

RECORD OF SUBSISTING SURVEYS
Boundaries of Secs. 7, 8, 9, 13 and 14, with survey of Tracts 49, 50, 81, 41, 43, 44 surveyed by Mark D. King U.S.C.E. in 1919 as shown upon the plat approved Oct. 8, 1921
Survey of Tract 97 and Amended Tract 42, surveyed by K.W. Bond U.S.S. in 1926, as shown upon the plat approved Nov. 15, 1926
Metes & Bounds survey of Tract 84, deriving lottings of fractional areas of adjoining lands, executed by M.J. Lytle U.S. Cadastral Engineer, Oct. 16-17, 1930 under Special Instructions Group 115 dated Sept. 27, 1930 and authorized by Commissioner's Letter "E" dated Sept. 20, 1930.
Metes & Bounds survey of Tracts 85 and 86, deriving lottings of fractional areas of adjoining lands, executed by C.W. Atherly, U.S. Cadastral Engineer Oct. 22, 1930 under Supp. Special Instructions Group 115 and authorized by Commissioner's letter "E" dated Oct. 9, 1930

INDEX TO SEGREGATED TRACTS

Tract		Original Survey			
No.	Entry & Status	Tp.	Rg.	Sec.	Subdvn.
84	Buffalo 010257	52	79	13	W²SW⁴
	A.S.R.H.E.	"	"	14	SE⁴
	Frank L. Dunkin	"	"	14	E²SW⁴
	Patented				
85	Buffalo 010242	52	79	7	SE⁴
86	A.S.R.H.E.	"	"	8	S²N²
	Manuel C.C. Ornellas				
	Patented				

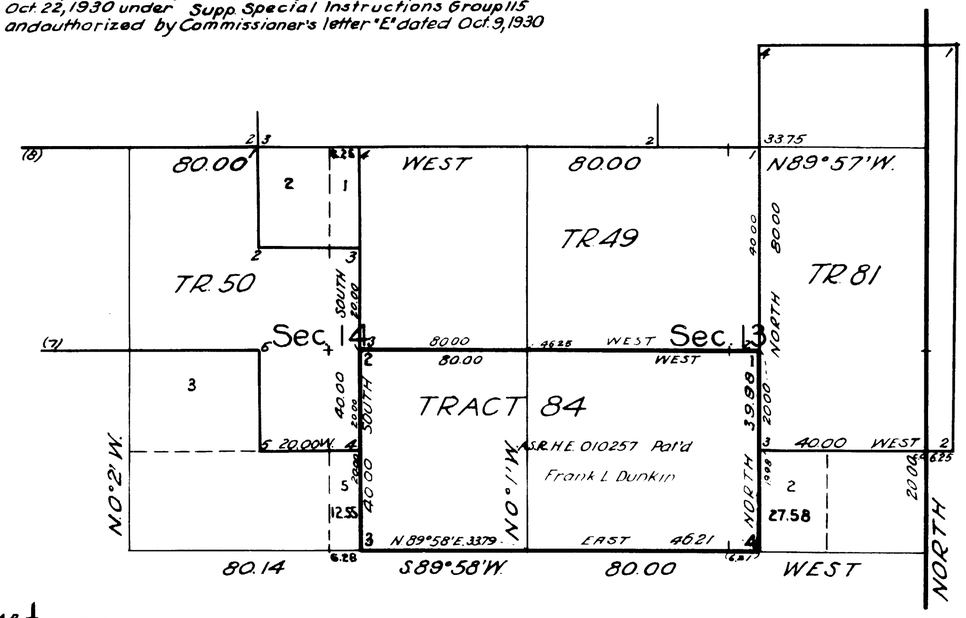

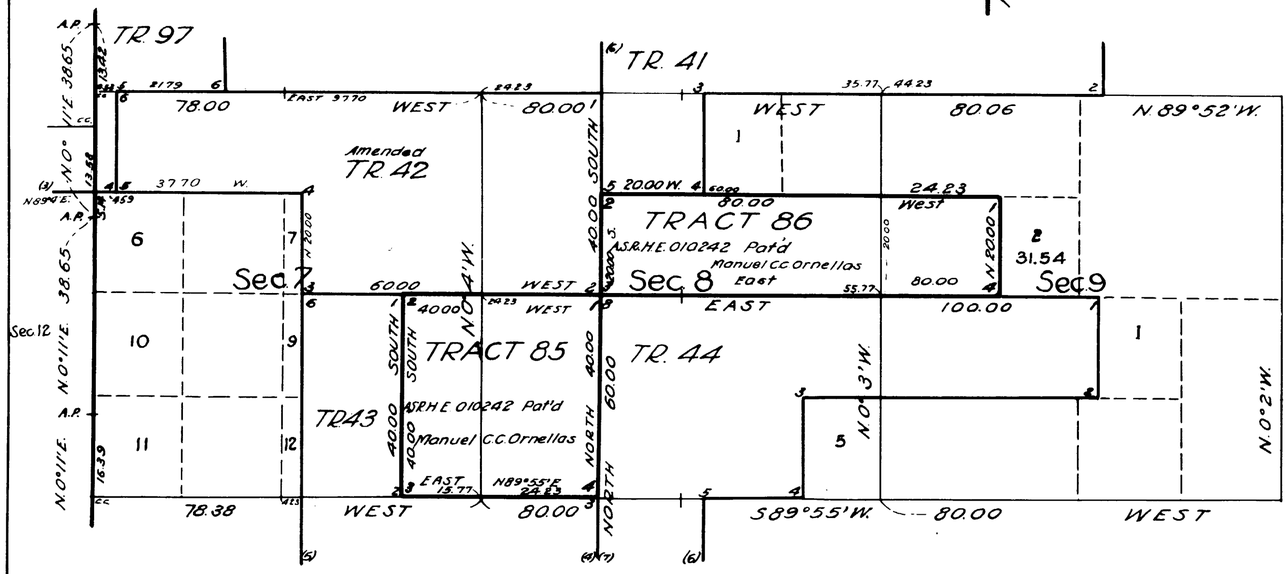

Office of U.S. Supervisor of Surveys.
Denver, Colorado, Nov. 14, 1930

This Supplemental Plat of Secs. 7, 8, 9, 13 and 14, Township No. 52 North, Range No. 79 West of the Sixth Principal Meridian Wyoming is strictly conformable to the field notes of the survey thereof which have been examined and approved.

[signature]
U.S. Supervisor of Surveys.

Department of the Interior
General Land Office
Washington, D.C., January 7, 1931

The survey represented by this plat having been correctly executed in accordance with the requirements of law and the regulations of this office is hereby accepted.

[signature]
Assistant Commissioner.

1801-1

Trans. to ~~Bt~~ Buffalo L.O.
May 28, 1931.

52 - 79

2613

ORIGINAL

RESURVEY TOWNSHIP No. 52 NORTH, RANGE No. 79 WEST OF THE SIXTH PRINCIPAL MERIDIAN, WYOMING

Supplemental Plat of Sections 6 and 7

Scale: 1 inch = 15 chains

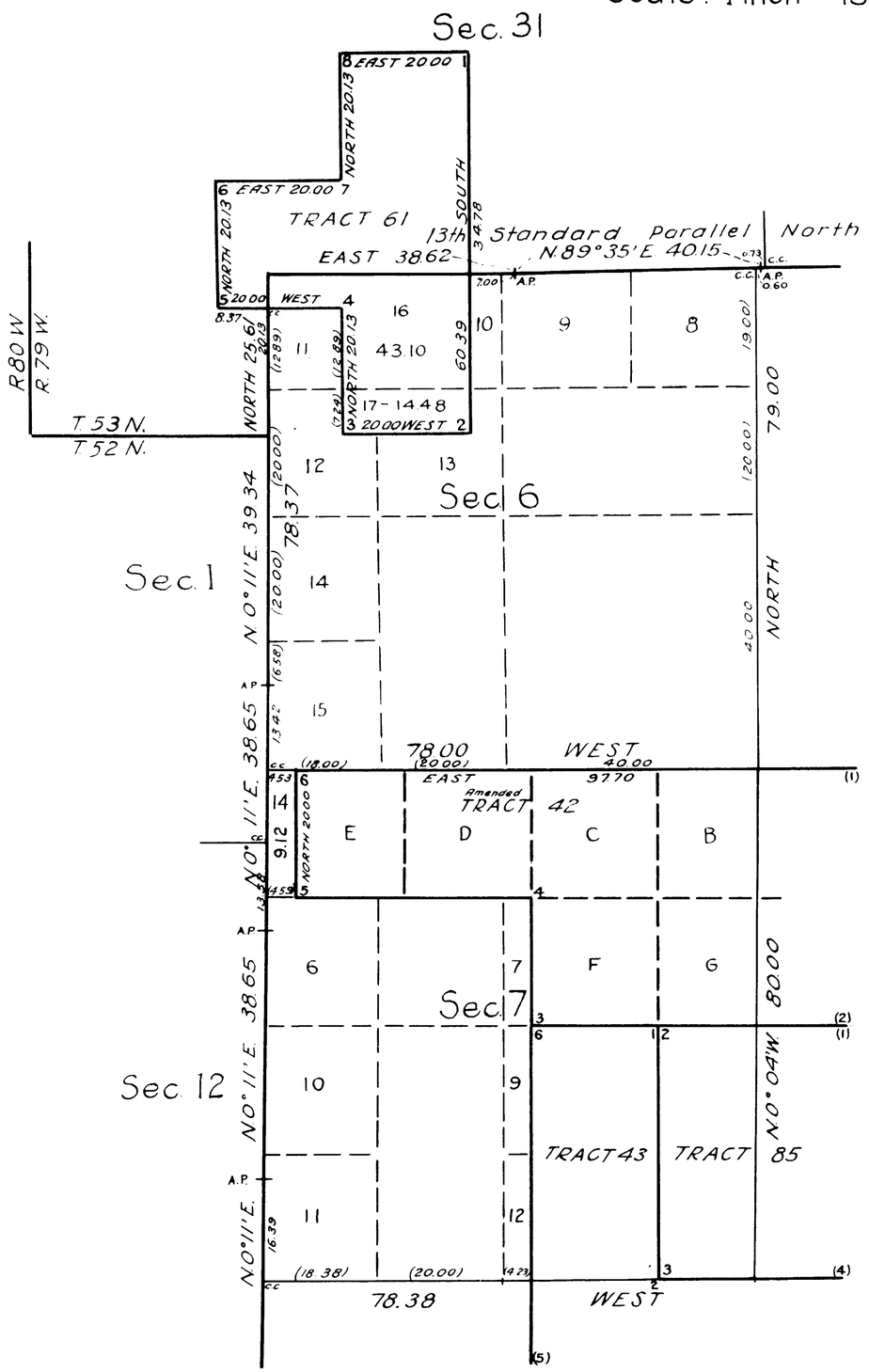

Public Survey Office

Cheyenne, Wyoming, May 13, 1932

This supplemental plat of Sections 6 and 7, Township No. 52 North, Range No. 79 West, of the Sixth Principal Meridian, Wyoming, based upon plat approved October 8, 1921, as amended by supplemental plats approved November 15, 1926, and November 14, 1930, eliminating from the record Tract 97, subdividing that part of Tract 61 in Section 6 into fractional lottings, and designating a fractional lotting in the N½NW¼ Section 7 created by the elimination of Tract 97; prepared in accordance with directions given in Commissioner's letter "E" dated March 22, 1932, to accommodate the application for amended entries in Buffalo Land Office Nos. 029471 and 012683, is hereby approved.

Joel Q. Naret
Office Cadastral Engineer

DEPARTMENT OF THE INTERIOR
General Land Office

Washington, D.C., May 21, 1932

The amended lottings represented by this supplemental plat having been correctly made in accordance with the regulations of this office, the plat is hereby accepted.

Thos. C. Havell
Assistant Commissioner

1801-J

Transmitted to Buffalo L.O., June 13, 1932

52 - 79

Acces. 6563

ORIGINAL

TOWNSHIP Nº 52 NORTH, RANGE Nº 79 WEST, OF THE SIXTH PRINCIPAL MERIDIAN, WYOMING.

DEPENDENT RESURVEY

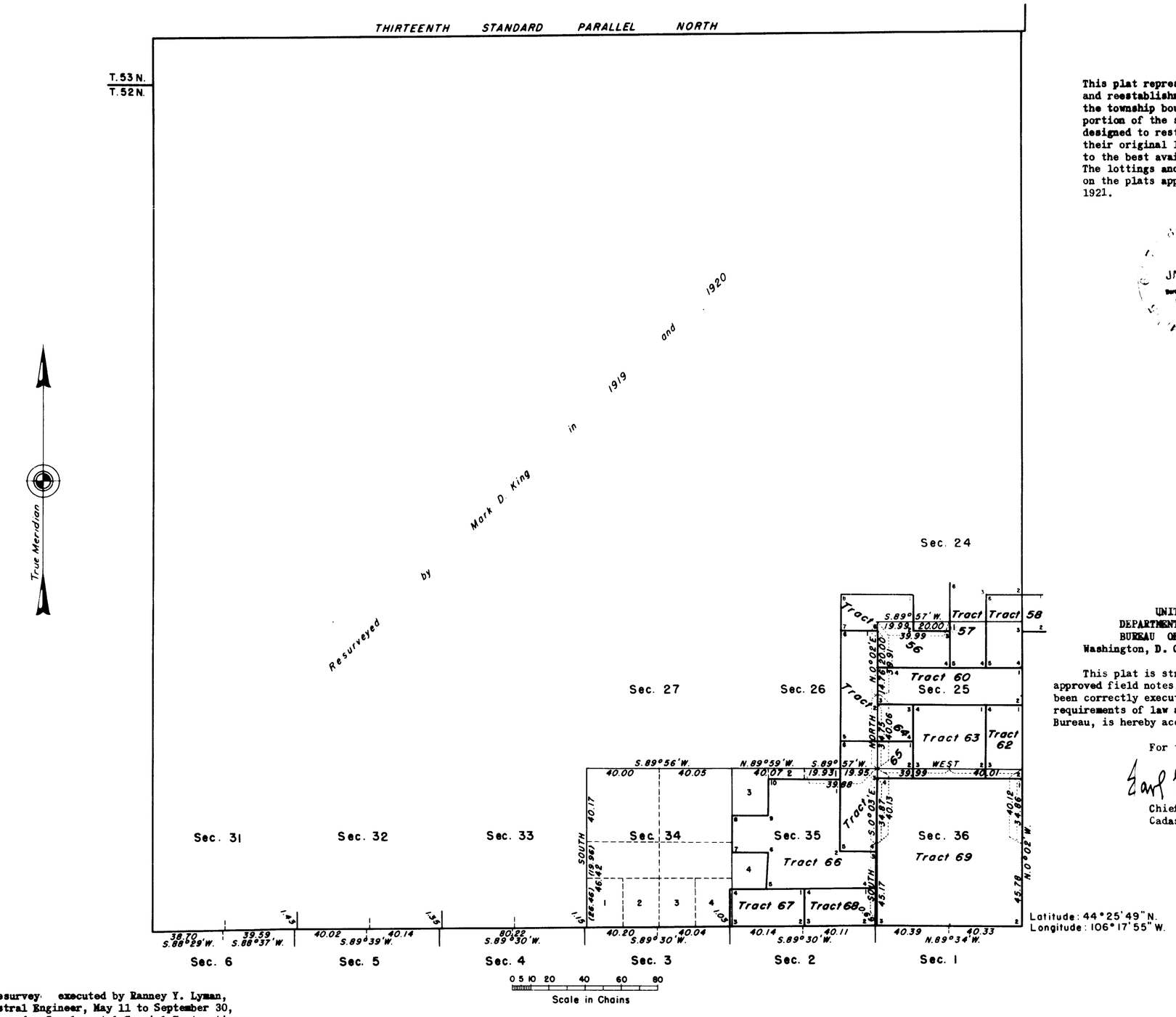

This plat represents a retracement and reestablishment of portions of the township boundaries and a portion of the subdivisional lines, designed to restore the corners in their original locations according to the best available evidence. The lottings and areas are as shown on the plats approved October 8, 1921.

JAN 4 1954
Bureau of Land Management
Land & Survey Office
Cheyenne, Wyoming

UNITED STATES
DEPARTMENT OF THE INTERIOR
BUREAU OF LAND MANAGEMENT
Washington, D. C., September 30, 1953

This plat is strictly conformable to the approved field notes, and the survey, having been correctly executed in accordance with the requirements of law and the regulations of this Bureau, is hereby accepted.

For the Director

Earl G. Harrington

Chief, Division of
Cadastral Engineering

Latitude: 44°25'49" N.
Longitude: 106°17'55" W.

Resurvey executed by Ranney Y. Lyman, Cadastral Engineer, May 11 to September 30, 1948, under Supplemental Special Instructions for Group 209 Wyoming, dated April 5, 1946.

J.G.H.

49680

1801-K

52-79

(23)

84

2603

TOWNSHIP No. 52 NORTH. RANGE No. 79 WEST of the 6th Principal MERIDIAN.

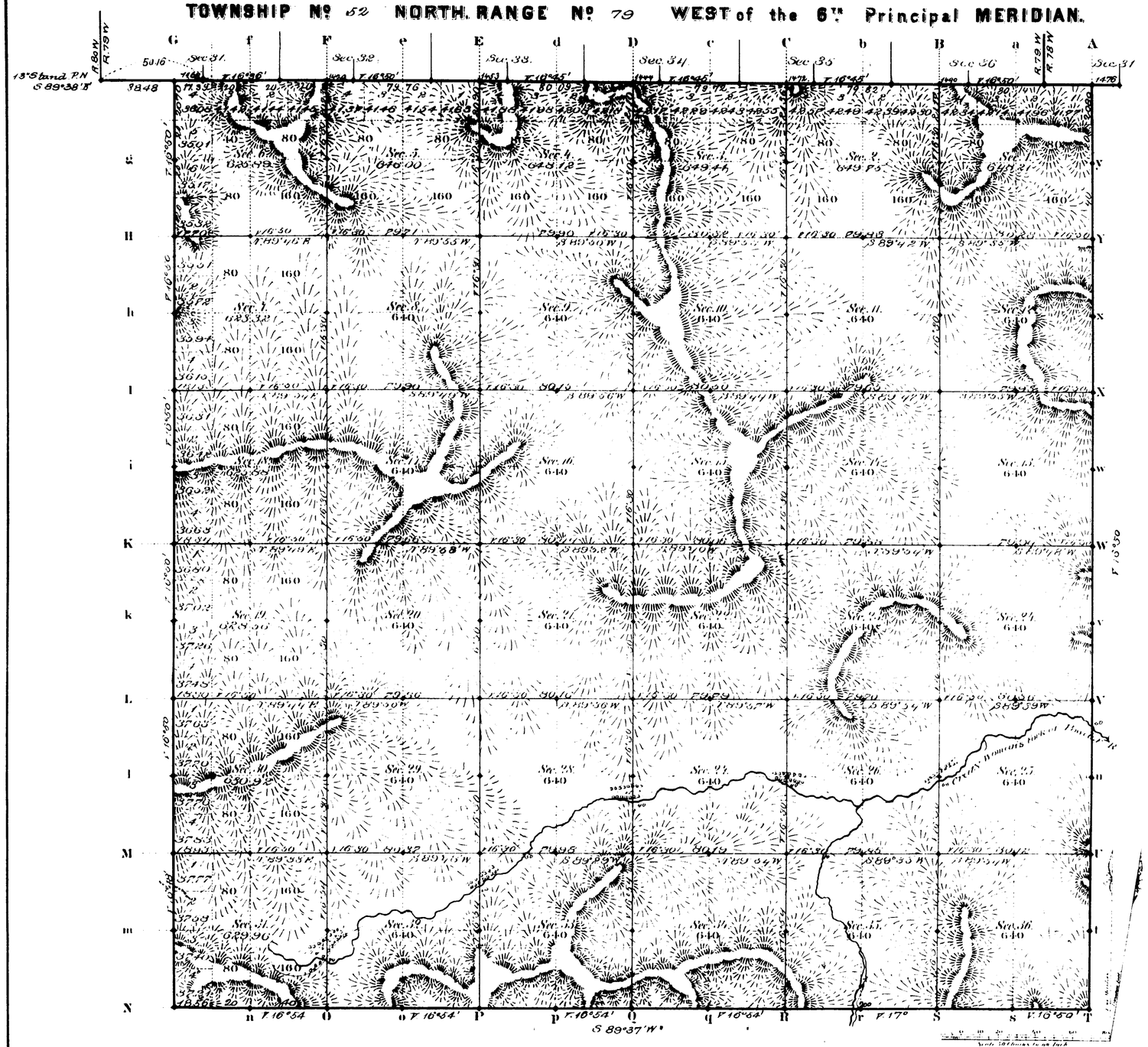

Total number of Acres 2300605

Surveys Designated	By Whom Surveyed	Date of Contract	Amount of Surveys Mls	Chs	Lks	When Surveyed	Magnetic Declination
E & W Township lines	F. F. Stahle	Sept 21. 1880	18	00	6	Aug 3, 13, 15. 1883	16°50' East
Subdivisions	" "	" "	59	77	69	Sept 24-27, 1883	16°30' " "
Connections	" "	" "		72	88	" " "	
13° Stand P.N	" "	" "	5	76	42	May 23. 1883	

The above Map of Township No. 52 North Range No. 79 West of the Sixth Principal Meridian Wyoming Territory is strictly conformable to the field notes of the survey thereof on file in this Office, which have been examined and approved

Surveyor General's Office,
Cheyenne Wyoming
November 30th 1883

Edw. C. David
Sur. Genl.

A. Gast & Co. St. Louis Mo.

1801

52 - 79

(23) Indexed 2643

(69)

EXTERIOR LINES.

Magnetic Variation East. Scale 3 miles to 1 inch.



Surveys Designated	By Whom Surveyed	Date of Contract	Amount of Surveys Mil.	Ch.	Lks.	When Surveyed
Exterior lines	Ed. F. Stahle	Sept. 21st 1880	101	58	69	July 30 - Aug 15th 1883
Connections	" "	" " "		26	44	" " "

I hereby certify that the above diagram of the Exterior lines of Townships 49, 50, 51 & 52 North, Ranges 78, 79 & 80 West of the 6th Principal Meridian Wyoming Territory, is strictly conformable to the field notes of the survey thereof on file in this Office which have been examined and approved.

Surveyor General's Office
Cheyenne Wyoming
November 30th 1883

Edw. C. David Sur.r Gen.l

1816