2630

(4-675 a)

Resurvey Township No. 52 North, Range No. 80 West of the Sixth Principal Meridian, Wyoming

In Six Sheets

Sheet No. 1

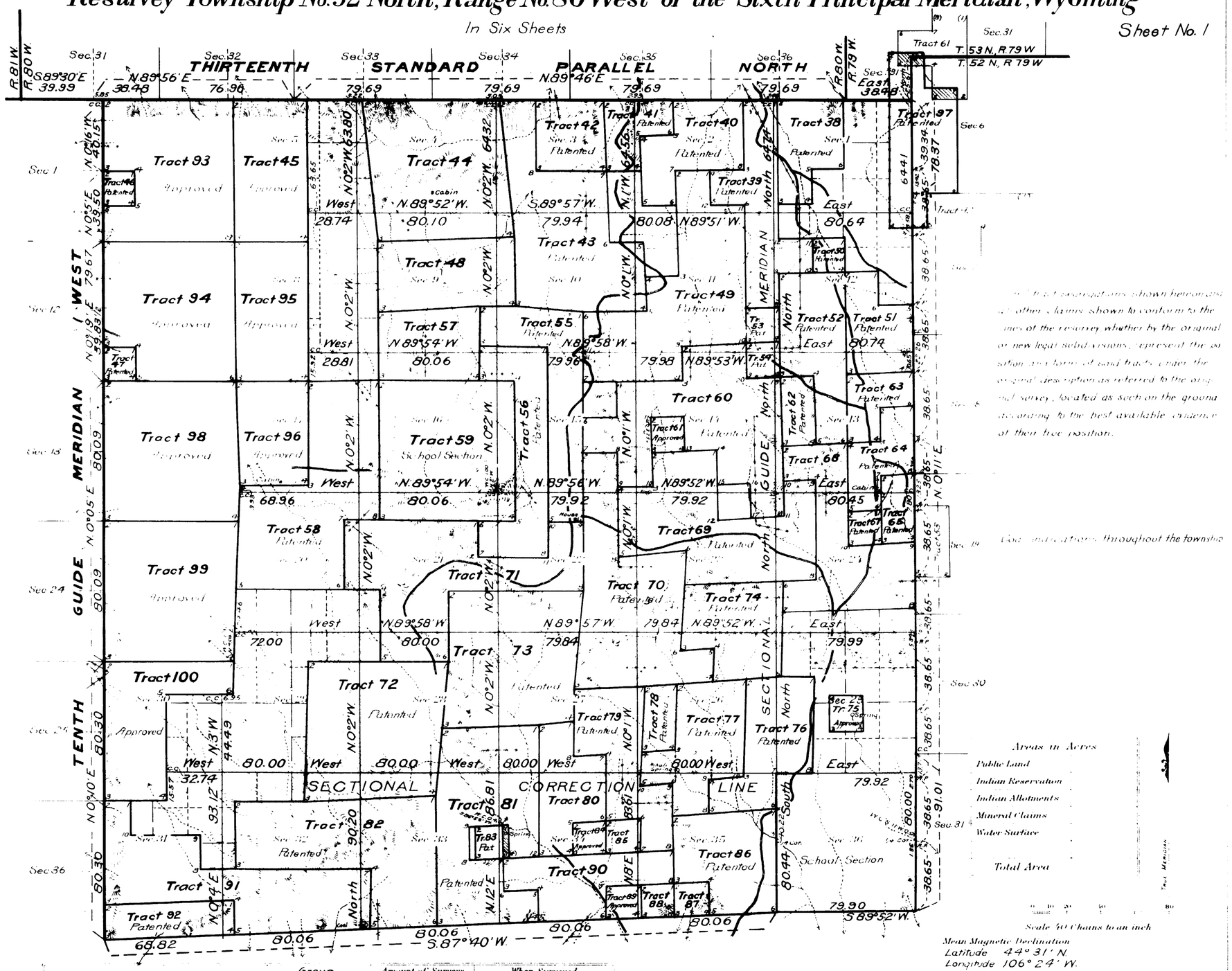

Areas in Acres

Public Land

Indian Reservation

Indian Allotments

Mineral Claims

Water Surface

Total Area

Scale 40 Chains to an inch

Mean Magnetic Declination
Latitude 44° 31' N.
Longitude 106° 24' W.

Surveys Designated	By Whom Surveyed	Group No.	Group Date	Amount of Surveys Mls.	chs.	lks.	When Surveyed Begun	Completed
Resurvey Subdivisions	Lytle & Seelye	45-A	Sept. 22, 1923	49	08	78	Oct 18, 1924	Oct 31, 1924
Connections	" "	"	" " "	4	78	71	" "	" "
Segregated Tracts	Lytle, Seelye & Bond	"	" " "	100	26	60	Oct 27, 1924	Oct 25, 1926
Resurvey South Boundary	Marvin J. Lytle	"	" " "	5	68	96	Oct 22, 1924	Oct 31, 1924
Resurvey 10th Guide Mer. W.	" "	"	" " "	6	00	10	Oct 25, 1924	Oct 27, 1924
Resurvey 13th St. Par. N.	" "	45	June 7, 1923	5	28	35	July 10, 1923	July 13, 1923
Angle Points on E. Bdy.	" "	45-A	Sept. 22, 1923				Oct 18, 1924	Oct 22, 1924
Resurvey East Boundary	Mark D. King	45	July 6, 1918	5	64	49	Oct 31, 1919	Nov. 2, 1919
Resurvey 13th St. Par. N.	King and O'Brien	"	" " "		38	48	May 14, 1919	May 14, 1919

A.L.R.

This plat of Resurvey Township No. 52 North, Range No. 80 West of the Sixth Principal Meridian, Wyoming, in six sheets, No's 1 to 6 inclusive, is strictly conformable to the field notes of the resurvey thereof on file in this office, which have been examined and approved

Office of Supervisor of Surveys
Denver, Colorado, November 15, 1926

Frank H. Johnson
U.S. Supervisor of Surveys

DEPARTMENT OF THE INTERIOR, GENERAL LAND OFFICE,
WASHINGTON, D.C. DECEMBER 10, 1926.

The survey represented by this plat having been correctly executed in accordance with the requirements of law and the regulations of this office, is hereby accepted.

Thos. A. Havell
Assistant Commissioner

Chkd A.M.T.

1809-C

Segregated as being in Buffalo Park Site, Sheridan, Wyo.

52 - 80

1809-C

2631

Sheet No. 2

Resurvey Township No. 52 North, Range No. 80 West of the Sixth Principal Meridian, Wyoming

Scale 20 Chains to an Inch
In Six Sheets

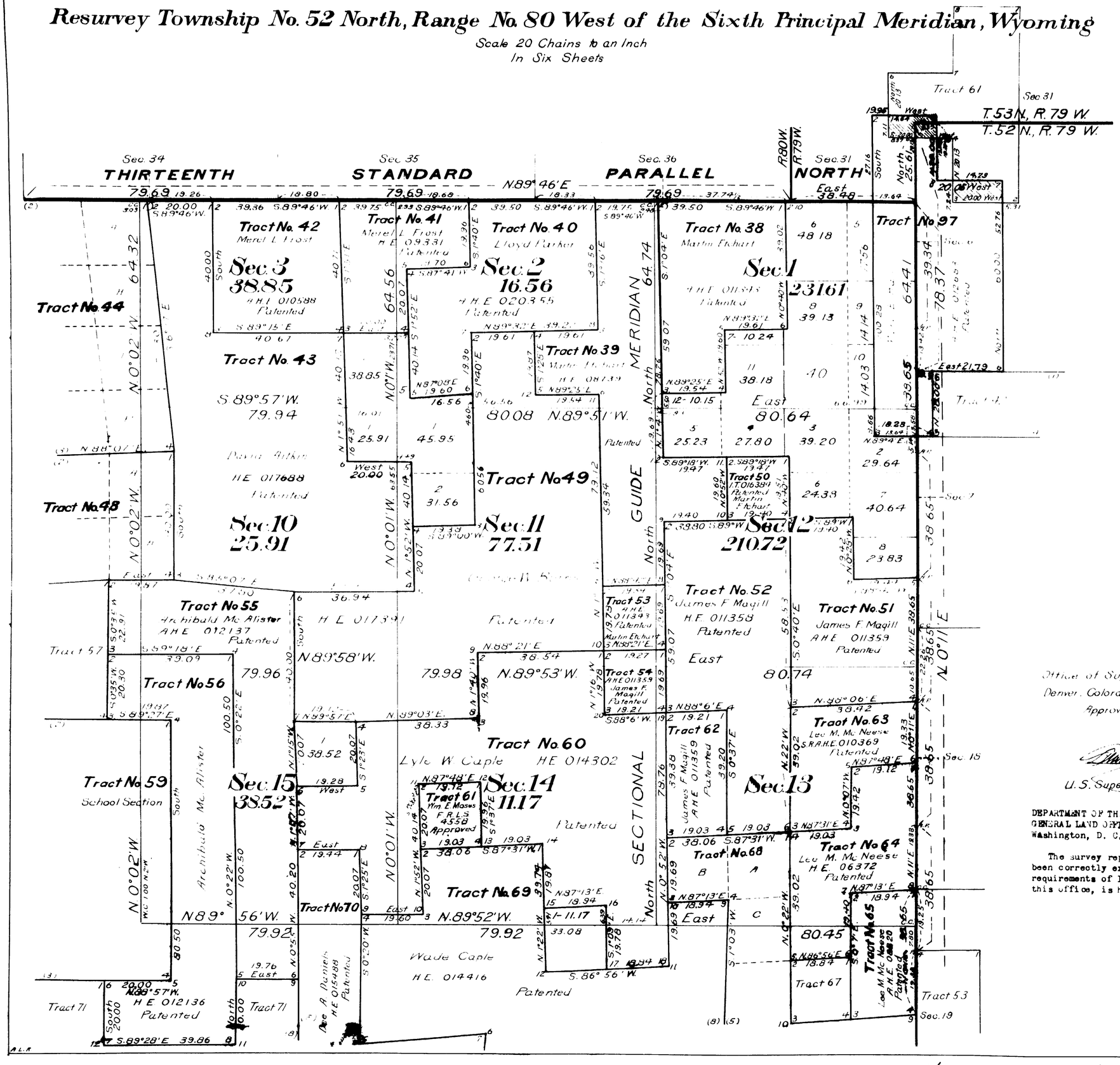

Office of Supervisor of Surveys
Denver, Colorado.
Approved November 15, 1926

U. S. Supervisor of Surveys

DEPARTMENT OF THE INTERIOR
GENERAL LAND OFFICE
Washington, D. C. December 10, 1926.

The survey represented by this plat having been correctly executed in accordance with the requirements of law and the regulations of this office, is hereby accepted.

Assistant Commissioner.

Chkd. A.M.T.

1809-D

Transmitted for filing to Buffalo and Price February 11, 1927.

52 - 80

1809-D

2632

ORIGINAL

Sheet No. 3.

Resurvey Township No. 52 North, Range No. 80 West of the Sixth Principal Meridian, Wyoming.

Scale 20 Chains to an Inch
In Six Sheets

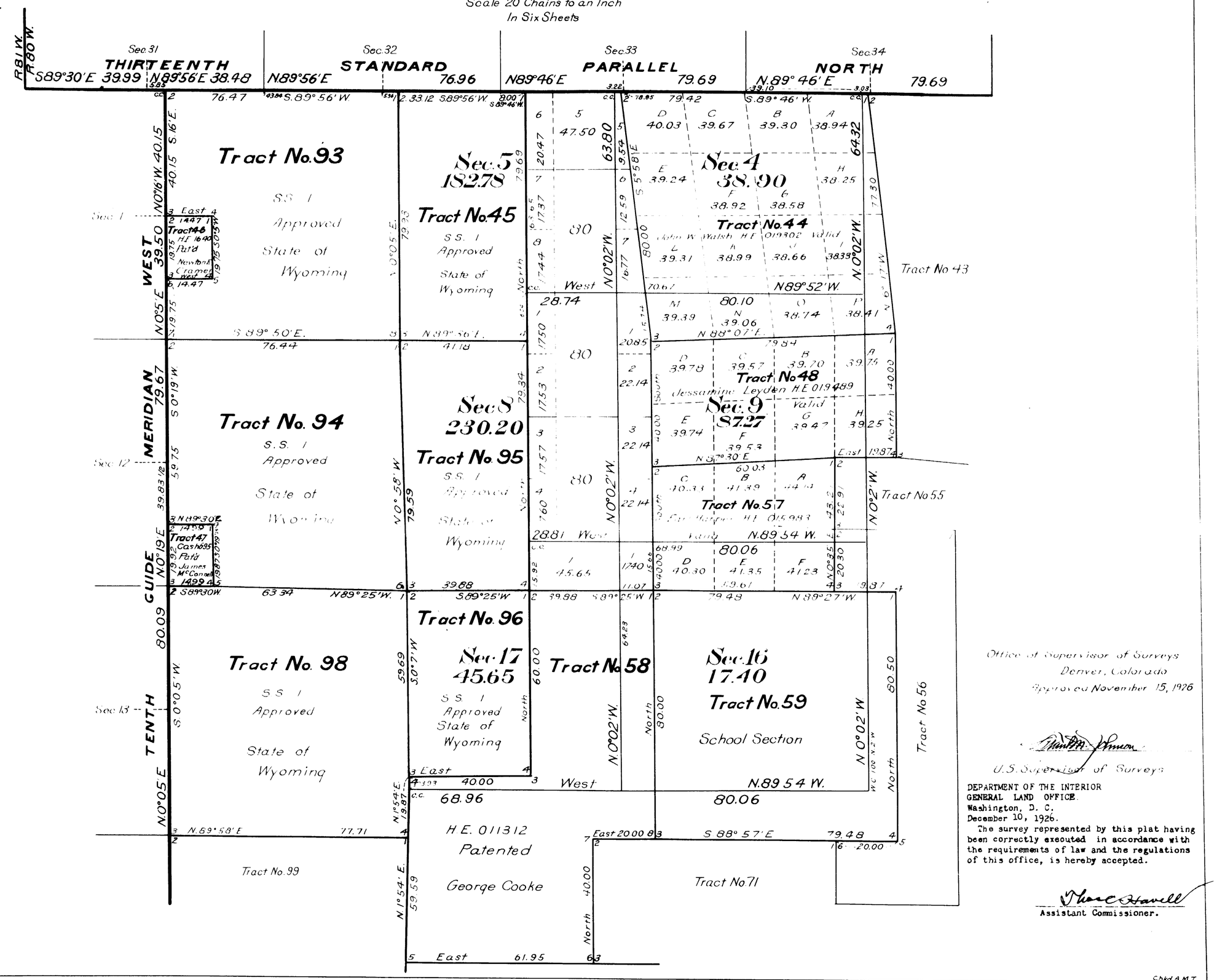

1809-E

52 - 80

1809-E

2633

Sheet No. 4

Resurvey Township No. 52 North, Range No. 80 West of the Sixth Principal Meridian, Wyoming

Scale 20 Chains to an Inch
In Six Sheets

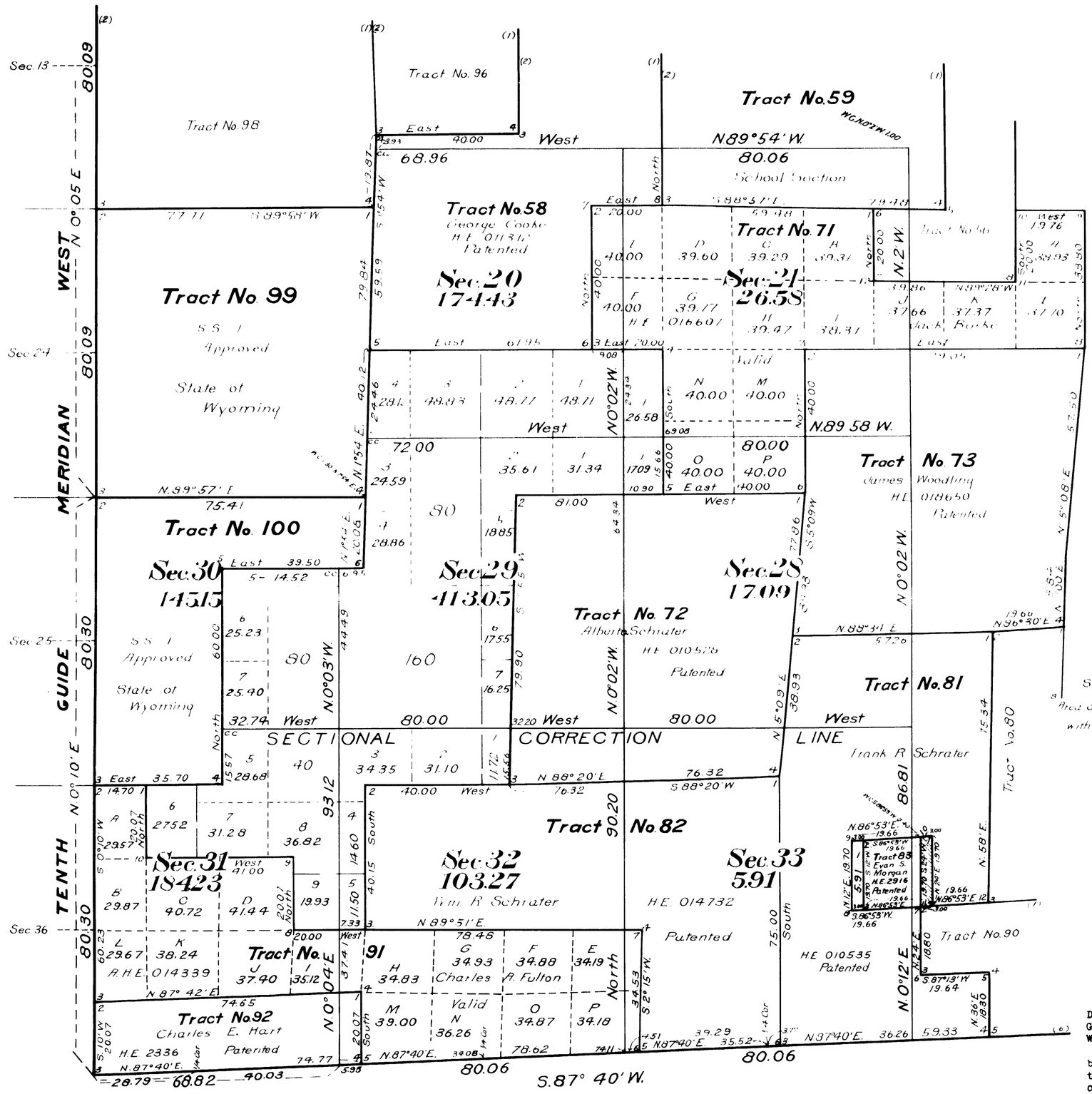

STATEMENT OF CONFLICT

Area of conflict of Patented Tract No. 81 with Patented Tract No. 83 5.91 Acres

Office of Supervisor of Surveys
Denver, Colorado
Approved, November 15, 1926

U.S. Supervisor of Surveys

DEPARTMENT OF THE INTERIOR
GENERAL LAND OFFICE
Washington, D. C. December 10, 1926

The survey represented by this plat having been correctly executed in accordance with the requirements of law and the regulations of this office, is hereby accepted.

Assistant Commissioner

Chkd. A.M.T.

A.L.R.

1809F

Transmitted in letter to Buffalo Land Office January 11 1927

52 - 80

1809-F

2634

Sheet No. 5

Resurvey Township No. 52 North, Range No. 80 West of the Sixth Principal Meridian, Wyoming

Scale 20 Chains to an Inch
In Six Sheets

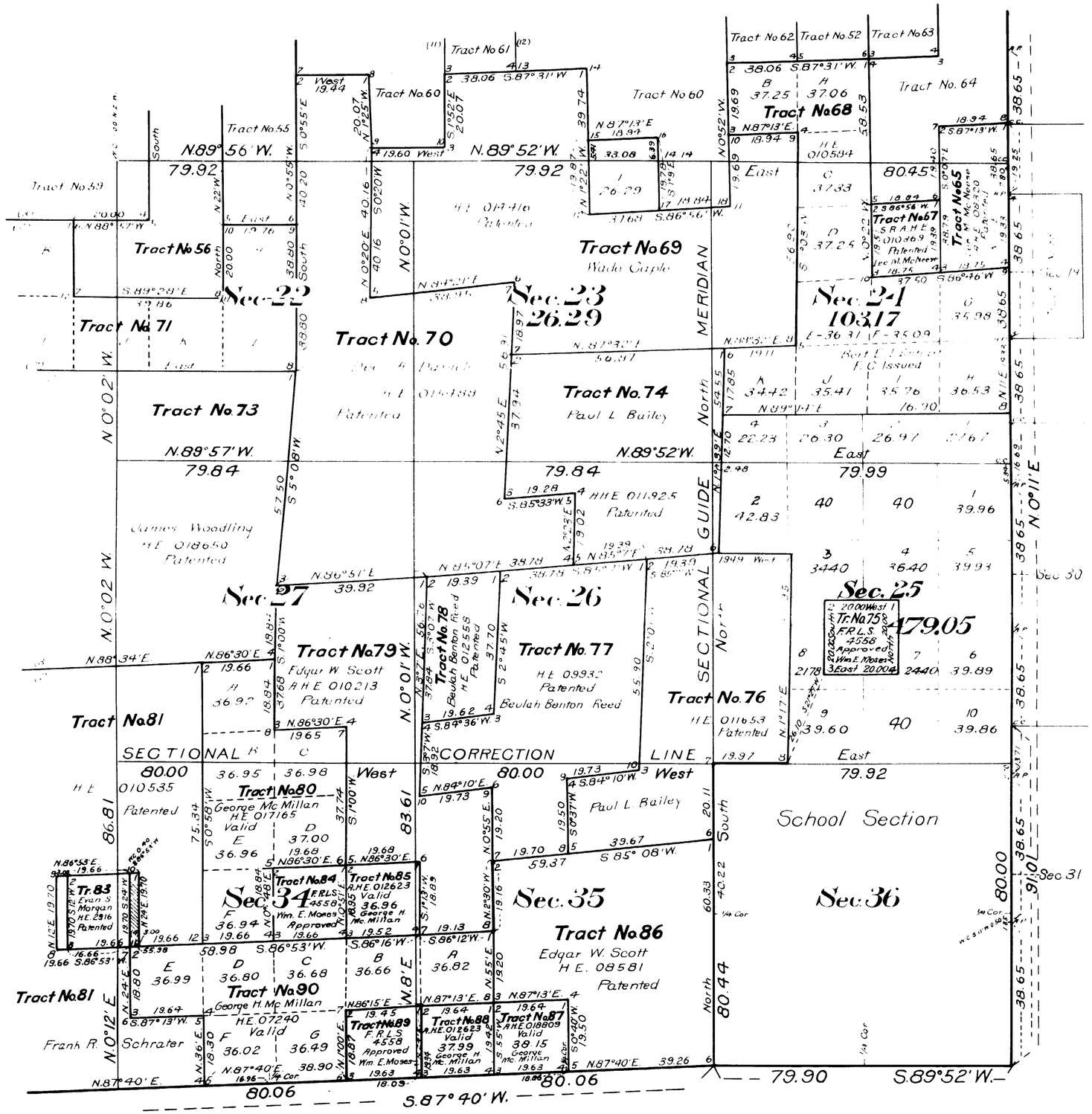

Office of Supervisor of Surveys
Denver, Colorado
Approved, November 15, 1926

U.S. Supervisor of Surveys

DEPARTMENT OF THE INTERIOR
GENERAL LAND OFFICE
WASHINGTON, D. C. December 10, 1926.

The survey represented by this plat having been correctly executed in accordance with the requirements of law and the regulations of this office, is hereby accepted.

Assistant Commissioner.

Chkd A.M.T.

1809-G

Transmitted for filing to Buffalo Land Office February 11, 1927

52 - 80

1809-G

Sheet No. 6

Resurvey Township No. 52 North, Range No. 80 West of the Sixth Principal Meridian, Wyoming

In Six Sheets

INDEX TO SEGREGATED TRACTS

Resurvey Tract No	Original Survey Sec	Subdivisions	Entry Kind	Entry Number	Status in Land Office	Entryman
38	1	Lots 3,4, S½ NW¼, NW¼ SW¼	A.H.E.	011343	Patented	Martin Etchart
39	2	Lot 1, SE¼ NE¼, N½ SE¼, SE¼ SE¼				
	11	E½ NE¼				
	12	NW¼ NW¼	H.E.	03739	Patented	Martin Etchart
40	2	Lots 2,3, S½ NW¼, SW¼ NE¼, NW¼ SW¼	A.H.E.	020355	Patented	Lloyd Parker
41	2	Lot 4				
	3	Lot 1, SE¼ NE¼	H.E.	09331	Patented	Maud L. Frost
42	3	Lots 2,3, SE¼ NW¼, SW¼ NE¼	A.H.E.	010538	Patented	Maud L. Frost
43	3	Lot 4, SW¼ NW¼, W½ SE¼, SW¼				
	10	NW¼, NE¼	H.E.	017639	Patented	David Aitken
44	4	Lots 1,2,3,4, S½ N½, S½	H.E.	019302	Valid	John W. Walsh
45	5	Lots 3,4, S½ NW¼, SW¼	S.S.	1	Approved	Wyoming
93	6	Lots 1,2,3,4,5, 7, SE¼ NW¼, S½ NE¼, SE¼, E½ SW¼	S.S.	1	Approved	Wyoming
94	7	Lots 1,2,3, E½ NW¼, E½ SW¼, E½	S.S.	1	Approved	Wyoming
95	8	W½	S.S.	1	Approved	Wyoming
96	17	NW¼, N½ SW¼	S.S.	1	Approved	Wyoming
98	18	E½, E½ NW¼, E½ SW¼, Lots 1,2,3,4	S.S.	1	Approved	Wyoming
99	19	Lots 1,2,3,4, E½ NW¼, E½ SW¼, E½	S.S.	1	Approved	Wyoming
100	30	Lots 1,2,3,4, E½ NW¼, E½ SW¼, N½ NE¼	S.S.	1	Approved	Wyoming
46	6	Lot 6	H.E.	16940	Patented	Newton E. Cramer
47	7	Lot 4	C.E.	695	Patented	James McConnell
48	9	N½	H.E.	019489	Valid	Jessamine Leyson
49	9	E½ SW¼, SW¼ SE¼				
	10	SE¼				
	11	W½ NE¼, NE¼ NW¼, S½ NW¼, N½ SW¼, NW¼ SE¼, SW¼ SW¼	H.E.	017391	Patented	George W. Burns
50	12	NE¼ NW¼	I.T.	016384	Patented	Martin Etchart
51	12	SW¼ NE¼ SE¼	A.H.E.	011359	Patented	James F. Magill
52	12	S½ NW¼, SW¼				
	13	E½ NW¼	H.E.	011358	Patented	James F. Magill
53	11	NE¼ SE¼	A.H.E.	011343	Patented	Martin Etchart
54	11	SE¼ SE¼	A.H.E.	011359	Patented	James F. Magill
55	9	NE¼ SE¼				
	10	N½ SW¼, SE¼ SW¼				
56	9	SE¼ SE¼				
	10	SW¼ SW¼				
	15	W½ NW¼, W½ SW¼				
	21	NE¼ NE¼				
	22	NW¼ NW¼	H.E.	012136	Patented	Archibald McAllister
57	9	W½ SE¼, SW¼	H.E.	015983	Valid	Earl Harper
58	17	NE¼, SE¼, S½ SW¼				
	20	NW¼, W½ NE¼	H.E.	011312	Patented	George Cooke
59	16	All	School	Section	Grant	Wyoming
60	11	SW¼ SE¼, S½ SW¼				
	14	NW¼ NW¼, E½ NW¼, NE¼, N½ SE¼, SE¼ SE¼				
	15	NE¼ NE¼, S½ NE¼, NE¼ SE¼	H.E.	014302	Patented	Lyle W. Caple
61	14	SW¼ NW¼	F.R.L.S.	4558	Approved	Wm. E. Moses
62	13	W½ NW¼	A.H.E.	011359	Patented	James F. Magill
63	13	N½ NE¼, SW¼ NE¼	S.R.A.H.E.	010369	Patented	Lee M. McNeese
64	13	SE¼ NE¼, N½ SE¼, SW¼ SE¼	H.E.	06372	Patented	Lee M. McNeese
65	13	SE¼ SE¼				
	24	NE¼ NE¼	A.H.E.	08320	Patented	Lee M. McNeese
67	24	NW¼ NE¼	S.R.A.H.E.	010369	Patented	Lee M. McNeese
68	13	E½ SW¼, NW¼ SW¼				
	24	E½ NW¼, S½ NE¼, N½ SE¼, N½ SW¼	H.E.	010584	F.C. Issued	Bert E. Lainhart

Resurvey Tract No.	Original Survey Sec.	Subdivisions	Entry Kind	Entry Number	Status in Land Office	Entryman
69	13	SW¼ SW¼				
	14	SW¼				
	15	SE¼ SE¼				
	22	NE¼ NE¼				
	23	N½ NW¼, SE¼ NW¼, NE¼				
	24	W½ NW¼				
70	15	W½ SE¼	H.E.	014416	Patented	Wade Caple
	22	W½ NE¼, SE¼ NE¼, SE¼				
	23	SW¼ NW¼, W½ SW¼				
	26	N½ NW¼				
	27	N½ NE¼	H.E.	015498	Patented	Dor. A. Parish
71	20	E½ NE¼				
	21	S½ NE¼, NW¼ NE¼, NW¼ SW¼				
	22	E½ NW¼, SW¼ NW¼	H.E.	016601	Patented	Jack Burke
72	28	NW¼, SW¼				
	29	NE¼, SE¼	H.E.	010528	Patented	Albert Schlichter
73	27	SE¼				
	32	SW¼				
	33	NW¼				
	34	NE¼	H.E.	018650	Patented	James Woodling
74	25	E½ SW¼, SE¼				
	26	N½ NE¼	A.H.E.	011925	Patented	Paul L. Bailey
75	25	SE¼ NW¼	F.R.L.S.	4558	Approved	Wm. E. Moses
76	25	SW¼ NW¼, W½ SW¼				
	26	SE¼ NE¼, E½ SE¼				
	35	N½ NE¼	H.E.	011653	Patented	Paul L. Bailey
77	26	SW¼ NE¼, SE¼ NW¼, E½ SW¼, W½ SE¼, SW¼ SW¼				
	35	NE¼ NW¼	H.E.	09932	Patented	Beulah Benton Reed
78	26	SW¼ NW¼, NW¼ SW¼	S.R.A.H.E.	012558	Patented	Beulah Benton Reed
79	27	S½ NE¼, N½ SE¼, SE¼ SE¼				
	34	NE¼ NE¼				
	35	W½ NW¼	A.H.E.	010213	Patented	Lester W. Scott
90	27	E½ SW¼, SW¼ SE¼				
	34	SW¼ SW¼, SE¼ SW¼				
91	27	W½ SW¼				
	28	SE¼				
	33	N½ NE¼, SW¼ NE¼, SE¼				
	34	W½ NW¼, SW¼ SW¼	H.E.	010535	Patented	Frank R. Schrader
82	33	NE¼, NW¼				
	33	NW¼, SW¼	H.E.	014732	Patented	Wm. R. Schrader
83	33	SE¼ NE¼	H.E.	2916	Patented	Evan S. Morgan
84	34	SW¼ NE¼	F.R.L.S.	4558	Approved	Wm. E. Moses
85	34	SE¼ NE¼	A.H.E.	012623	Valid	George H. McMillan
86	35	S½ NE¼, SE¼ NW¼, NE¼ SW¼, SE¼	H.E.	08581	Patented	Edgar W. Scott
87	35	SE¼ SW¼	A.H.E.	018809	Valid	George McMillan
88	35	SW¼ SW¼	A.H.E.	012623	Valid	George H. McMillan
89	34	SE¼ SE¼	F.R.L.S.	4558	Approved	Wm. E. Moses
90	34	N½ SE¼, N½ SW¼, SE¼ SW¼, SW¼ SE¼				
	35	NW¼ SW¼	H.E.	07240	Valid	George H. McMillan
91	31	Lots 1,2,3, SE¼ NW¼, SW¼ NE¼, N½ SE¼, NE¼ SW¼				
	32	S½	A.H.E.	014339	Valid	Charles A. Fulton
92	31	Lot 4, SE¼ SW¼, S½ SE¼	H.E.	2336	Patented	Charles E. Hart
97	1	Lot 2, S½ NE¼, SE¼				
	12	NW¼ NE¼	A.H.E.	012683	Patented	Mary E. Hall

Office of Supervisor of Surveys
Denver, Colorado

Approved, November 15, 1926

Clinton Johnson
U.S. Supervisor of Surveys

DEPARTMENT OF THE INTERIOR
GENERAL LAND OFFICE
Washington, D. C. December 10, 1926.

This Diagram, having been properly prepared is hereby accepted.

Thos. C. Havell
Assistant Commissioner

CHIEF ENT.

1809-H

Transmitted for filing to Buffalo Land Office February 11, 1927

52 - 80

1809-H

2636

ORIGINAL

RESURVEY TOWNSHIP No. 52 NORTH, RANGE No. 80 WEST OF THE SIXTH PRINCIPAL MERIDIAN, WYOMING

Supplemental Plat of Sections 1 and 12

Scale 1 inch = 15 chains

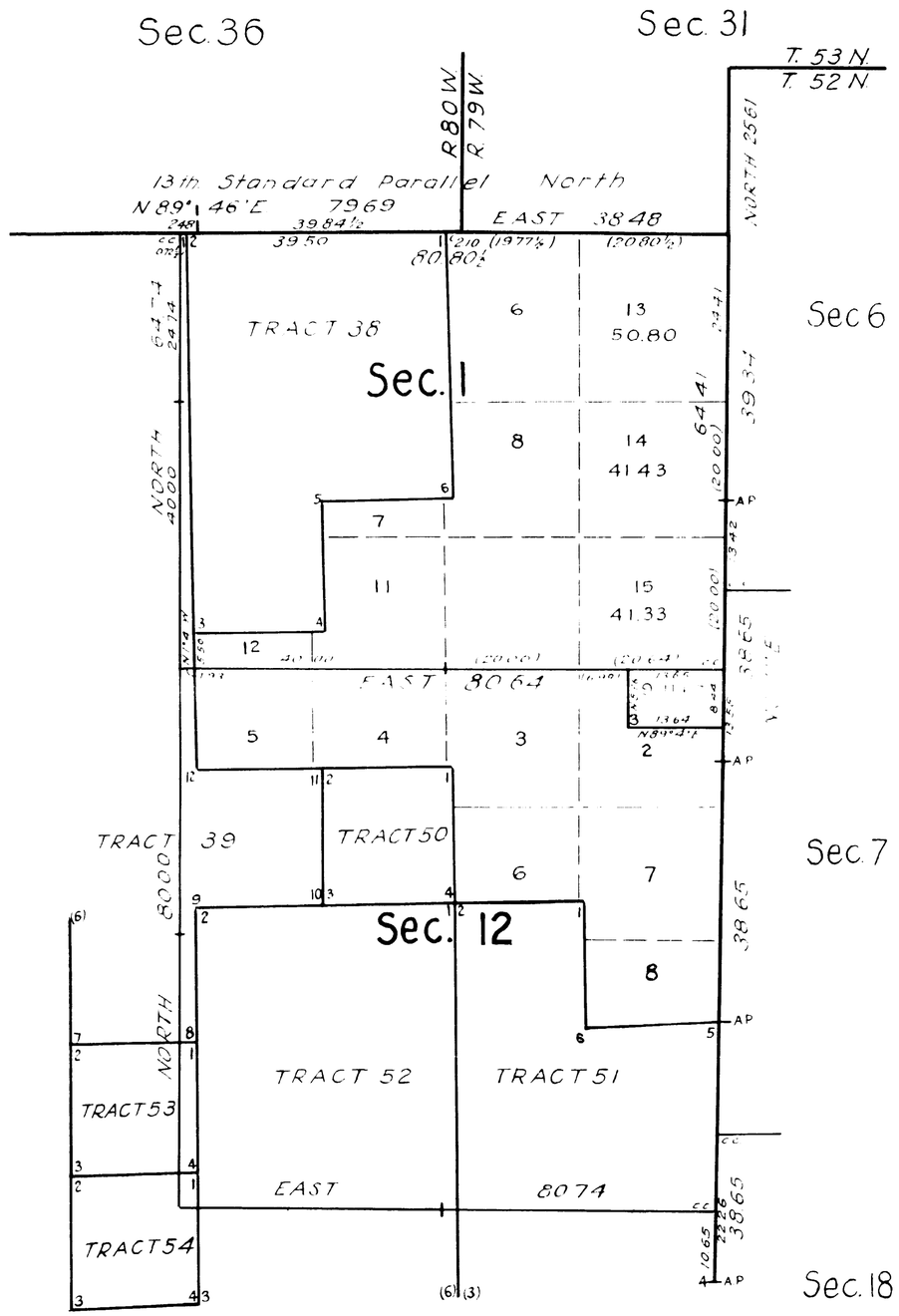

Public Survey Office

Cheyenne, Wyoming, May 17, 1932

This supplemental plat of Sections 1 and 12, Township No. 52 North, Range No. 80 West, of the Sixth Principal Meridian, Wyoming, based upon plat approved November 15, 1926, eliminating from the record that part of Tract 97 in Section 1, and subdividing into three newly designated lots the [illegible] Section 1, and designating that part of Tract 97 in Section 12; to accommodate the application for amended patent by Henry A.C. Luddecke present claimant in Buffalo 012683, prepared in accordance with instructions contained in Commissioner's letter "E" dated March 22, 1932, is hereby approved.

Office Cadastral Engineer

DEPARTMENT OF THE INTERIOR
General Land Office

Washington, D.C., May 21, 1932

The amended lottings represented by this supplemental plat having been correctly made in accordance with the regulations of this office, the plat is hereby accepted.

Assistant Commissioner

1809-1

52 - 80

(23)

2627

TOWNSHIP No. 52 NORTH, RANGE No. 80 WEST of the 6th Principal MERIDIAN.

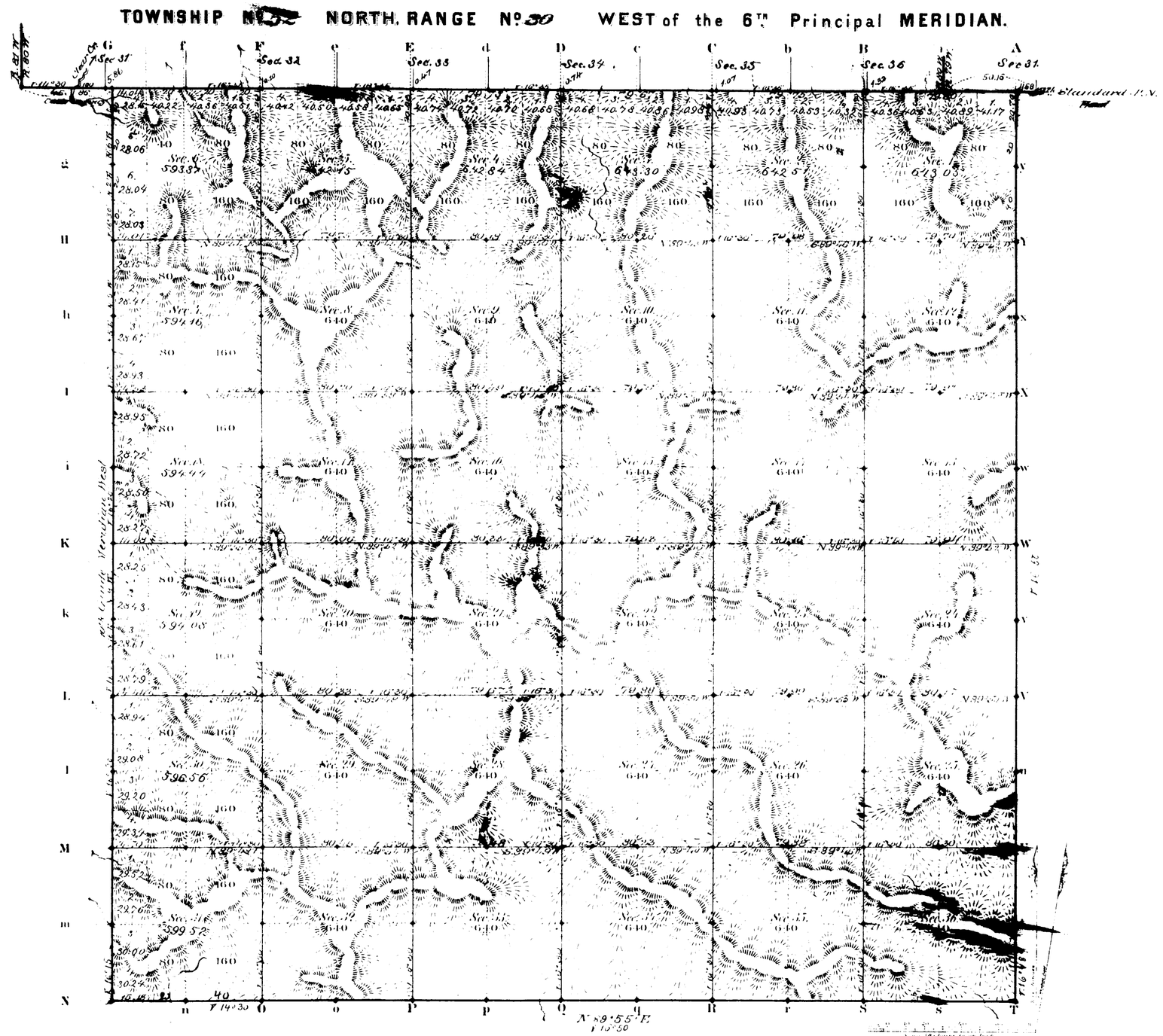

Total number of Acres 22,785.98

Surveys Designated	By Whom Surveyed	Date of Contract	Amount of Surveys Mi.	Ch.	Lk.	When Surveyed	Magnetic Declination
S.&E. Township lines	Ed. F. Stahle	Sept. 21. 1880.	11	75	88	Aug 14 & 15. 1883.	16° 30' East
Subdivisions	Ed. F. Stahle	Sept. 21. 1880.	39	54	11	Sept. 19 & 22. 1883.	16° 30'
Connections				3	70	" " "	
10th Guide M.N.	Ed. F. Stahle	August 12. 1880.	6	0	0	Octob. 15. 1880.	
13. Stand P.N.	" " "	Sept. 21. 1880.	5	72	62	October. 20. 1880.	

The above Map of Township No. 52 North Range No. 80 West of the Sixth Principal Meridian Wyoming Territory is strictly conformable to the field notes of the survey thereof on file in this Office, which have been examined and approved.

Surveyor General's Office.
Cheyenne Wyoming
November 30th 1883

Edw. C. David
Sur. Gen.

A. Gast & Co. St. Louis Mo.

1809

52 - 80

2628 (4-675a) Accepted Jan. 9, 1922 ORIGINAL

Supplemental Plat No. 1.

Township No. 52 North Range No. 80 West of the Sixth Principal Meridian, Wyoming.

G f F e E d D c C b B a A

g Sec. 6 Sec. 5 Sec. 4 Sec. 3 Sec. 2 Sec. 1 x

H Y

h Sec. 7 Sec. 8 Sec. 9 Sec. 10 Sec. 11 Sec. 12 v

I X

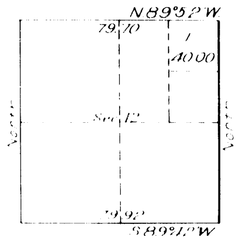

i Sec. 18 Sec. 17 Sec. 16 Sec. 15 Sec. 14 Sec. 13 w

K W

k Sec. 19 Sec. 20 Sec. 21 Sec. 22 Sec. 23 Sec. 24 v

J V

j Sec. 30 Sec. 29 Sec. 28 Sec. 27 Sec. 26 Sec. 25 u

M U

m Sec. 31 Sec. 32 Sec. 33 Sec. 34 Sec. 35 Sec. 36 t

N

n O o P p Q q R r S s T

This Supplemental Plat No. 1, T. 52 N., R. 80 W., of the 6th P.M., Wyoming, survey and plat approved November 20, 1923, is prepared in accordance with directions given in Commissioner's letter "E" dated November 27, 1921, for the purpose of removing from the record of the township survey, the subdivision described as NE¼NE¼ Section 12, embraced in H.E. Buffalo 012682 of Mary E. Hall, said entry having been found in the official resurvey of T. 52 N., R. 79 W., to lie entirely within that township; the area formerly known as NE¼NE¼ Section 12, is redesignated as Lot 1, Section 12, and is subject to entry under this designation.

Office of U. S. Surveyor General,
Cheyenne, Wyoming, December 5, 1921.

Clyde W. Athuly
Surveyor General.

Areas in Acres	
Public Land	
Indian Reservation	
Indian Allotments	
Mineral Claims	
Water Surface	
Total Area	

Sixth Meridian

0 10 20 40 60 80
Scale 40 Chains to an inch

Mean Magnetic Declination

Surveys Designated	By Whom Surveyed	Contract No.	Contract Date	Amount of Surveys Mls.	chs.	lks.	When Surveyed Begun	Completed

The above map of Township No. Range No. of the Meridian is strictly conformable to the field notes of the survey thereof on file in this office, which have been examined and approved

U.S. Surveyor General's Office.)
)

Surveyor General.

1809-A

Trans. to Buffalo Jan 3, 1922

52 - 80

123

2643

69

EXTERIOR LINES.

Magnetic Variation East. Scale 3 miles to 1 inch.

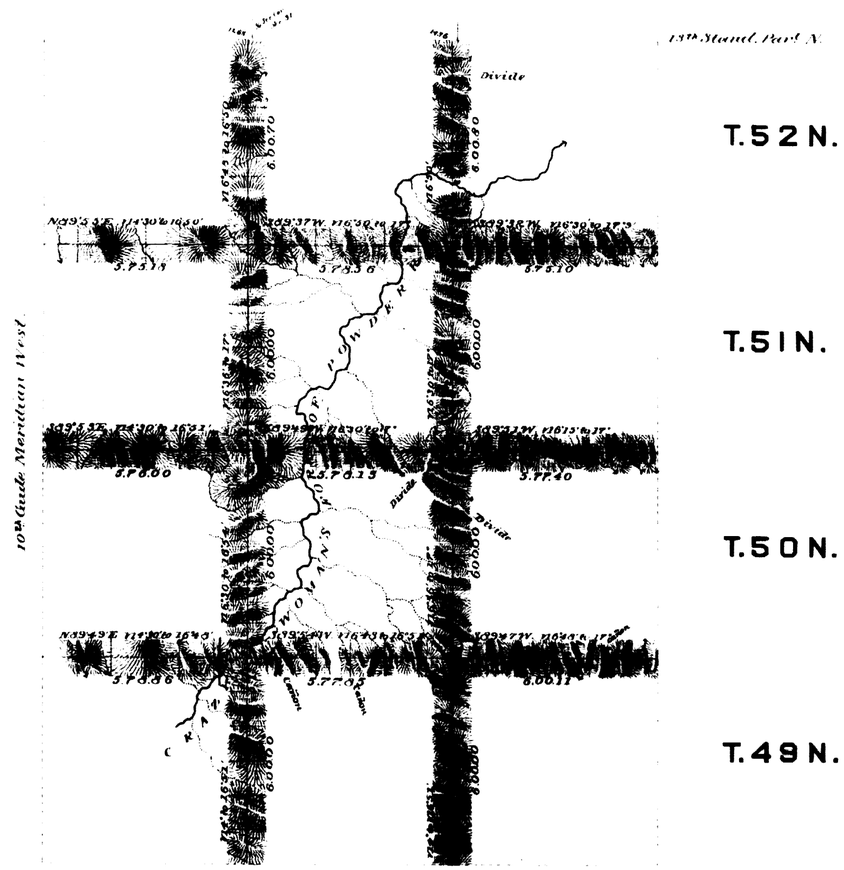

Surveys Designated	By Whom Surveyed	Date of Contract	Amount of Surveys Miles	Chains	Links	When Surveyed
Exterior lines	Ed. F. Stahle	Sept. 21st 1880	101	58	69	July 30-Aug 15th 1883
Connections	" "	" "	"	20	44	" " "

I hereby certify that the above diagram of the Exterior lines of Townships 49, 50, 51 & 52 North, Ranges 78, 79 & 80 West of the 6th Principal Meridian Wyoming Territory, is strictly conformable to the field notes of the survey thereof on file in this Office which have been examined and approved.

Surveyor General's Office
Cheyenne Wyoming
November 30th 1883

Edw. C. David Sur. Gen.

1816

(11)
Indices 754

10TH GUIDE MERIDIAN WEST.

From the 12th to the 13th Standard Parallels North, between Ranges 30 and 31 West of the 6th Principal Meridian.

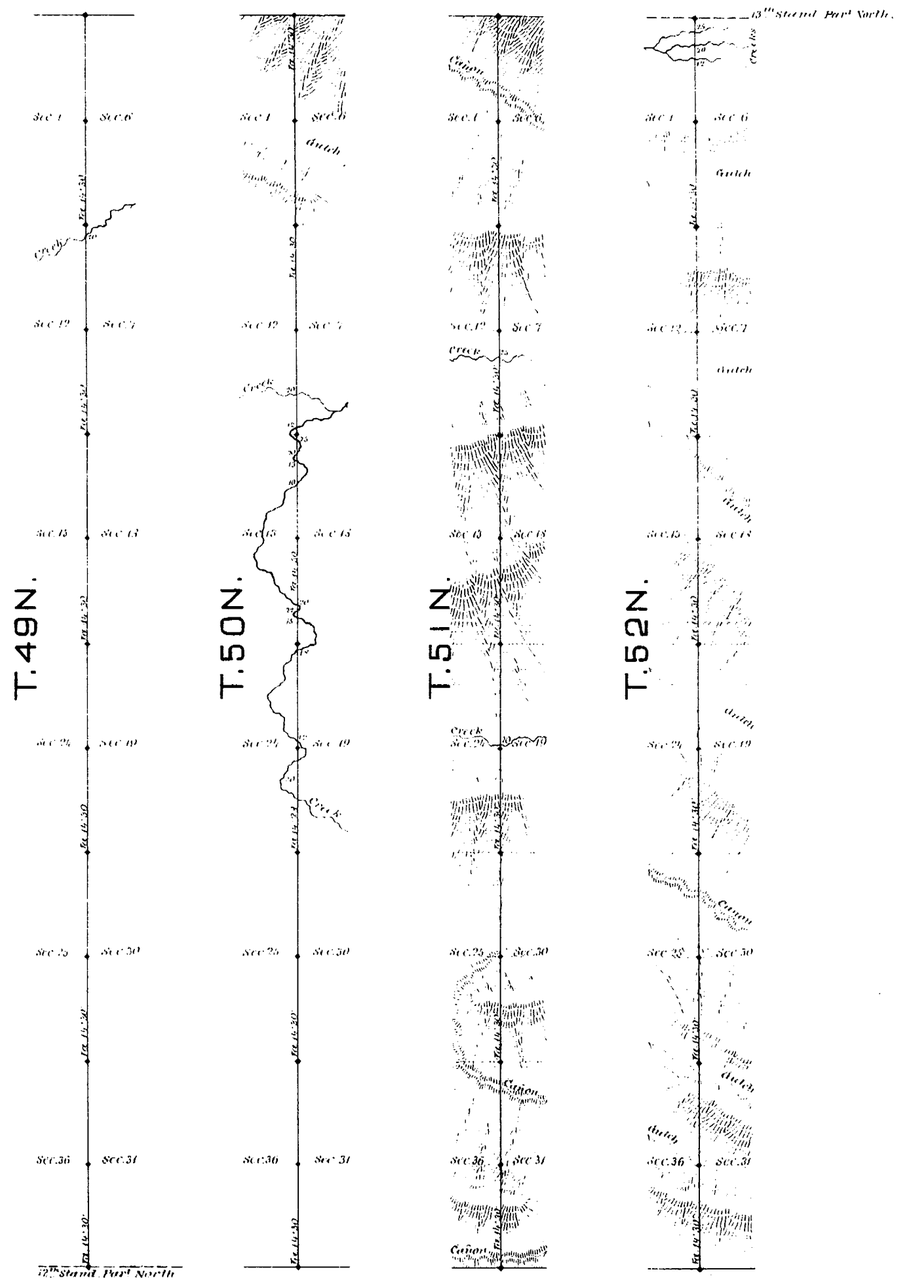

Scale, 40 chains to an inch.

Magnetic variation East.

Surveys Designated	By whom surveyed	Date of Contract	Amount of Surveys Chs.	Chs.	When surveyed
10th Guide Mer. West	Edward F. Stahle	August 12, 1880	24	0	October 1880.

I hereby certify that the above diagram of the 10th Guide Meridian West, from the 12th to the 13th standard Parallels North, between Ranges 30 and 31 West of the 6th Principal Meridian, Wyoming Territory, is strictly conformable to the field notes of the survey thereof, on file in this Office, which have been examined and approved.

Surveyor General's Office,
Cheyenne, Wyo. May 17th 1881.

Edw. C. David
Surveyor General.