6522

ORIGINAL

TOWNSHIP 52 NORTH, RANGE 81 WEST, OF THE 6th PRINCIPAL MERIDIAN, WYOMING.

DEPENDENT RESURVEY

RECEIVED
MAY 23 1952
Bureau of Land Management
Land and Survey Office
Cheyenne, Wyoming

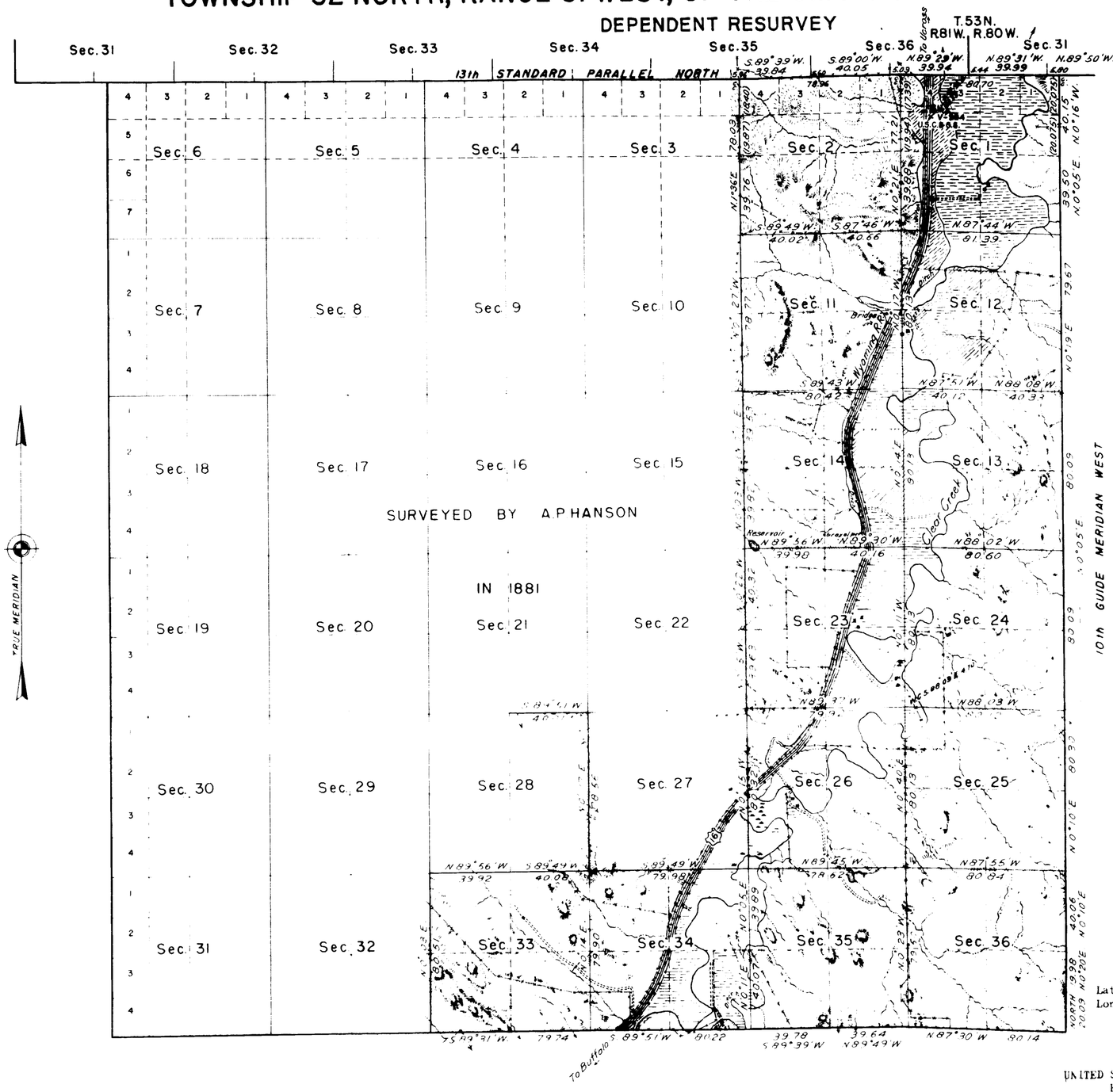

This plat represents a retracement and reestablishment of portions of the original township boundary and subdivisional lines designed to restore the corners in their original locations according to the best available evidence. The lottings and areas are as shown on the plat approved September 17, 1881.

Latitude: 44° 26' N.
Longitude: 106° 32' W.

10 0 10 20 40 80
Scale in Chains

Area Resurveyed: 8,934.98 Acres

East boundary resurveyed by Marvin J. Lytle in 1924. Portion of north boundary resurveyed by Parker and Humphrey in 1948.

Portions of east and south boundaries and subdivisional lines resurveyed by E. Parker and R. M. Humphrey April 29 to June 28, 1948 under Special Instructions for Group 209 Wyoming, dated April 5, 1946.

UNITED STATES DEPARTMENT OF THE INTERIOR
BUREAU OF LAND MANAGEMENT
Washington, D. C., April 17, 1952

This plat is strictly conformable to the approved field notes, and the survey, having been correctly executed in accordance with the requirements of law and the regulations of this Bureau, is hereby accepted.

For the Director

William F. Richards

Chief, Branch of Surveys

E.B.B.

F.B.J.
18527

52-81

627-A

(11)

69

accession no 841

TOWNSHIP No. 52 NORTH. RANGE No. 81 WEST of the 6TH Principal MERIDIAN.

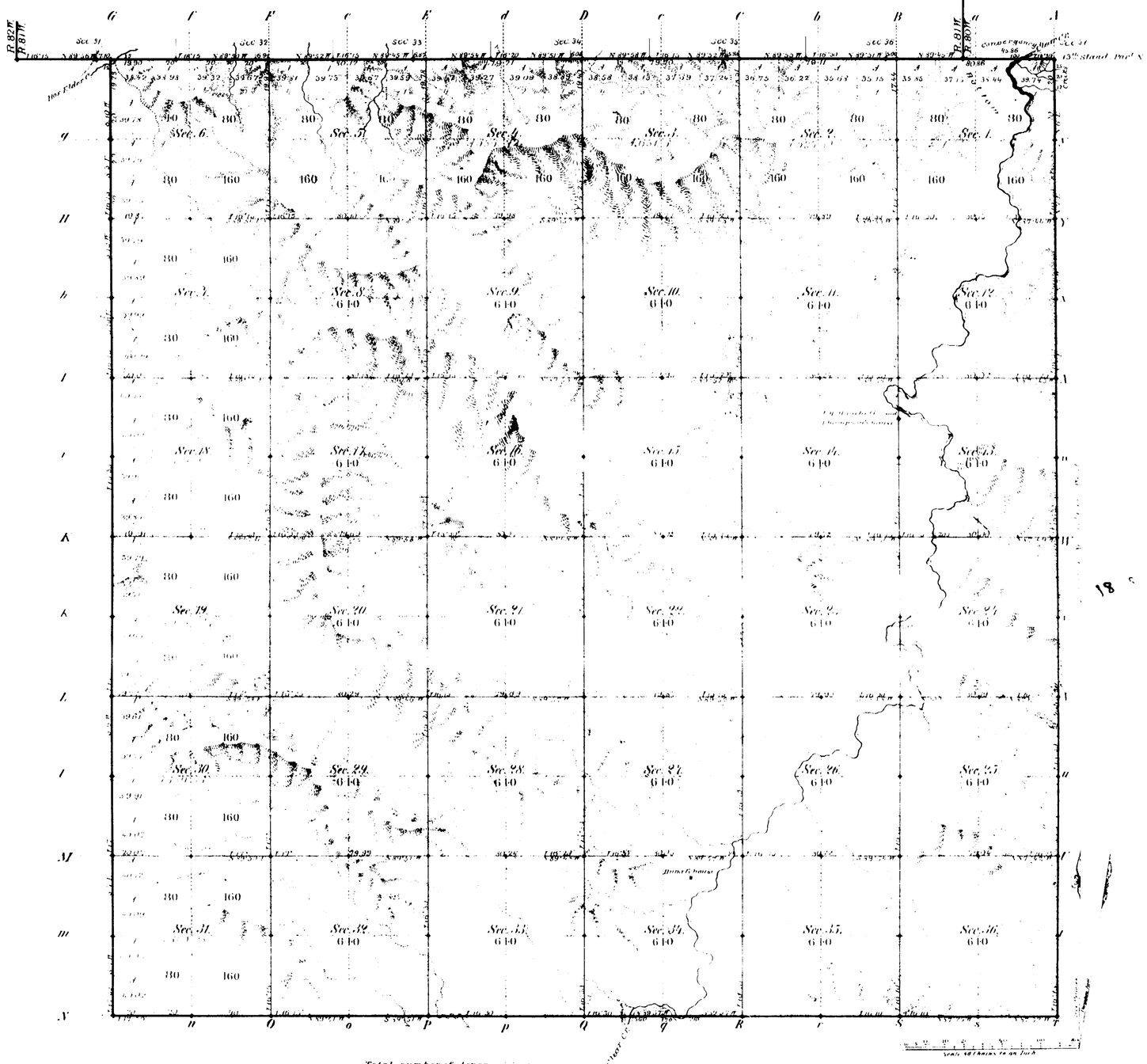

Total number of Acres.

Surveys Designated	By Whom Surveyed	Date of Contract	Amount of Surveys Mi.	Ch.	Lk.	When Surveyed	Magnetic Declination
N. & W. Township lines	Downey & Grant	August 12, 1880	11	19	25	October 1880	16 25 East
Subdivisions	J. P. Hanson	Novbr. 15, 1880	52	[illegible]	55	March 1880	16 [illegible]
Connections	" " "	" " "		30	34	" "	
10th Guide Mer. N.	Edw. T. Stable	August 12, 1880	0	00	00	October 1880	
13th Stand. Par. N.	" " "	" " "	0	75	92	" "	
Convergency	" " "	" " "		45	56	" "	

The above Map of Township No. 52 North of Range No. 81 West of the Sixth Principal Meridian Wyoming Territory is strictly conformable to the field notes of the survey thereof on file in this Office which have been examined and approved

Surveyor General's Office,
Cheyenne Wyoming
Sept. 17th 1881

Edw. C. Dawes
Sur. Gen.l

A. Gast & Co. St. Louis Mo.

627

52 - 81

(11)
Published 754

10TH GUIDE MERIDIAN WEST.

From the 12th to the 13th Standard Parallels North, between Ranges 30 and 31 West of the 6th Principal Meridian.

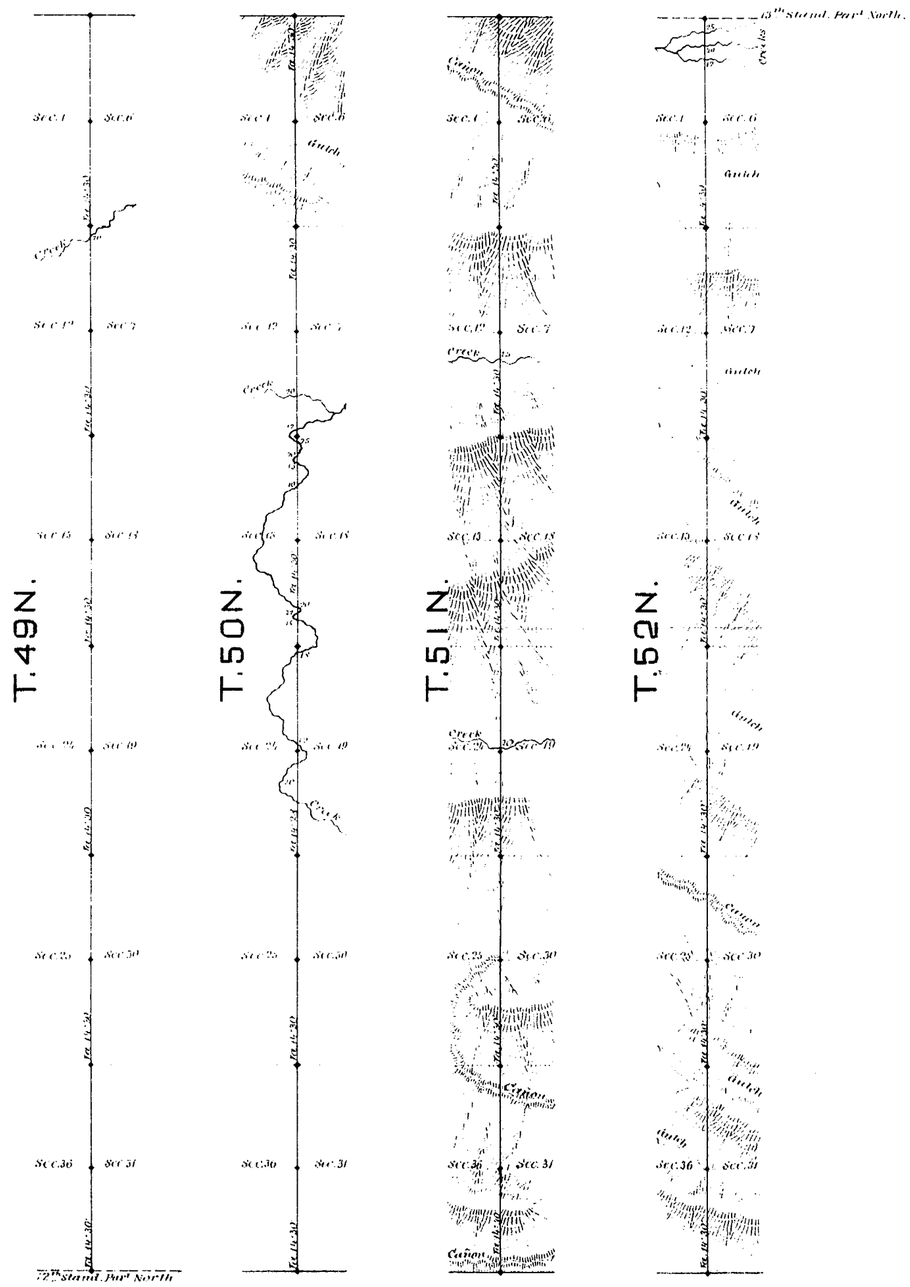

Scale, 40 chains to an inch.

Magnetic variation East.

Surveys Designated	By whom surveyed	Date of Contract	Amount of Surveys Mls.	Chs.	Lks.	When surveyed
10th Guide Mer. West	Edward E. Stable	August 12, 1880	24	0	0	October 1880.

I hereby certify that the above diagram of the 10th Guide Meridian West, from the 12th to the 13th Standard Parallels North, between Ranges 30 and 31 West of the 6th Principal Meridian, Wyoming Territory, is strictly conformable to the field notes of the survey thereof, on file in this Office, which have been examined and approved.

Surveyor General's Office,
Cheyenne, Wyo. May 17th 1881.

Edw. C. David
Surveyor General.

(11) Indians

699

9.

EXTERIOR LINES

3 miles to an inch.

Magnetic variation East.

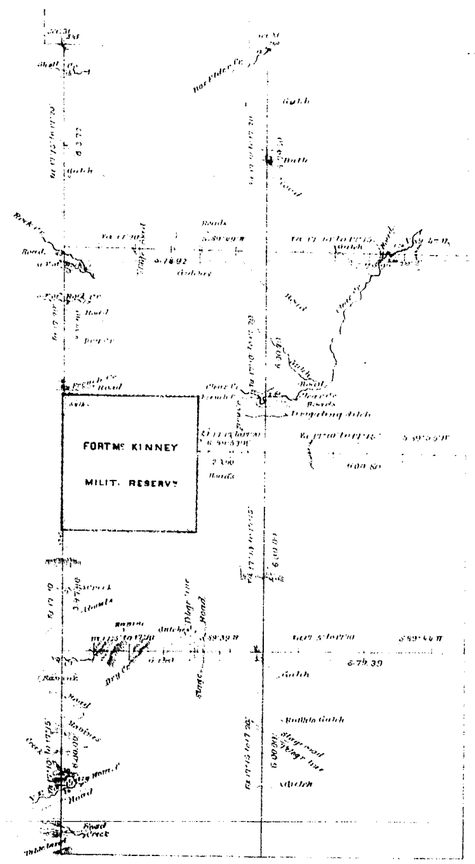

13th Standard Par. N.

T. 52 N.

T. 51 N.

T. 50 N.

T. 49 N.

R. 82 W.

R. 81 W.

Surveys designated	By whom surveyed	Date of contract	Amount of surveys	When surveyed
Exterior lines	Downey & Grant	August 12, 1880	76 . 5 . 51	Oct. & Novbr. 1880
Connections	"	"	9 . 13 . 66	"

I hereby certify that the above diagram of the exterior lines of T.Ps 49, 50, 51 & 52 N., R.s 81 & 82 West of the 6th Principal Mer. Wyo. Ter. is strictly conformable to the field notes of the surveys thereof on file in this office which have been examined & approved.

Surveyor General's Office
Cheyenne, Wyo. March 12, 1881

Edw. C. David
Surveyor General.