(25)

3273

98

TOWNSHIP No. 52 NORTH, RANGE No. 84 WEST of the 6TH Principal MERIDIAN.



Surveys Designated	By Whom Surveyed	Date of Contract	Amount of Surveys Mi.	Ch.	Lks.	When Surveyed	Magnetic Declination
Township lines	Downey & Grant	Aug. 12 1880	12	[illegible]	55	Feb. 1, 2 1881	17° 10 East
Subdivisions	Edw. S. Stahle	Sept. 16 1880	60	19	[illegible]	Feb. 22-24 1881	17° 22 "
Connections				35	25	"	
13th Stand. Pri. N	Downey & Grant	Aug. 12, 1880	5	78	17	Decbr. 20, 1880	
6th Townsh. L	Downey & Grant	Aug. 12, 1880	0	33	77	Decbr. 1880	

The above Map of Township No. 52 North of Range No. 84 West of the Sixth Principal Meridian Wyoming Territory is strictly conformable to the field notes of the survey thereof on file in this Office which have been examined and approved.

Surveyor General's Office
Cheyenne Wyoming
February 27 1884

Edw. C. Davis
Sur. Genl.

2035

52 - 84

RECEIVED S. G. O.
AUG 11 1903
CHEYENNE, WYO.

3274

98 4

Township No. 52 North Range No. 84 West of the 6th. Principal Meridian, Wyoming.

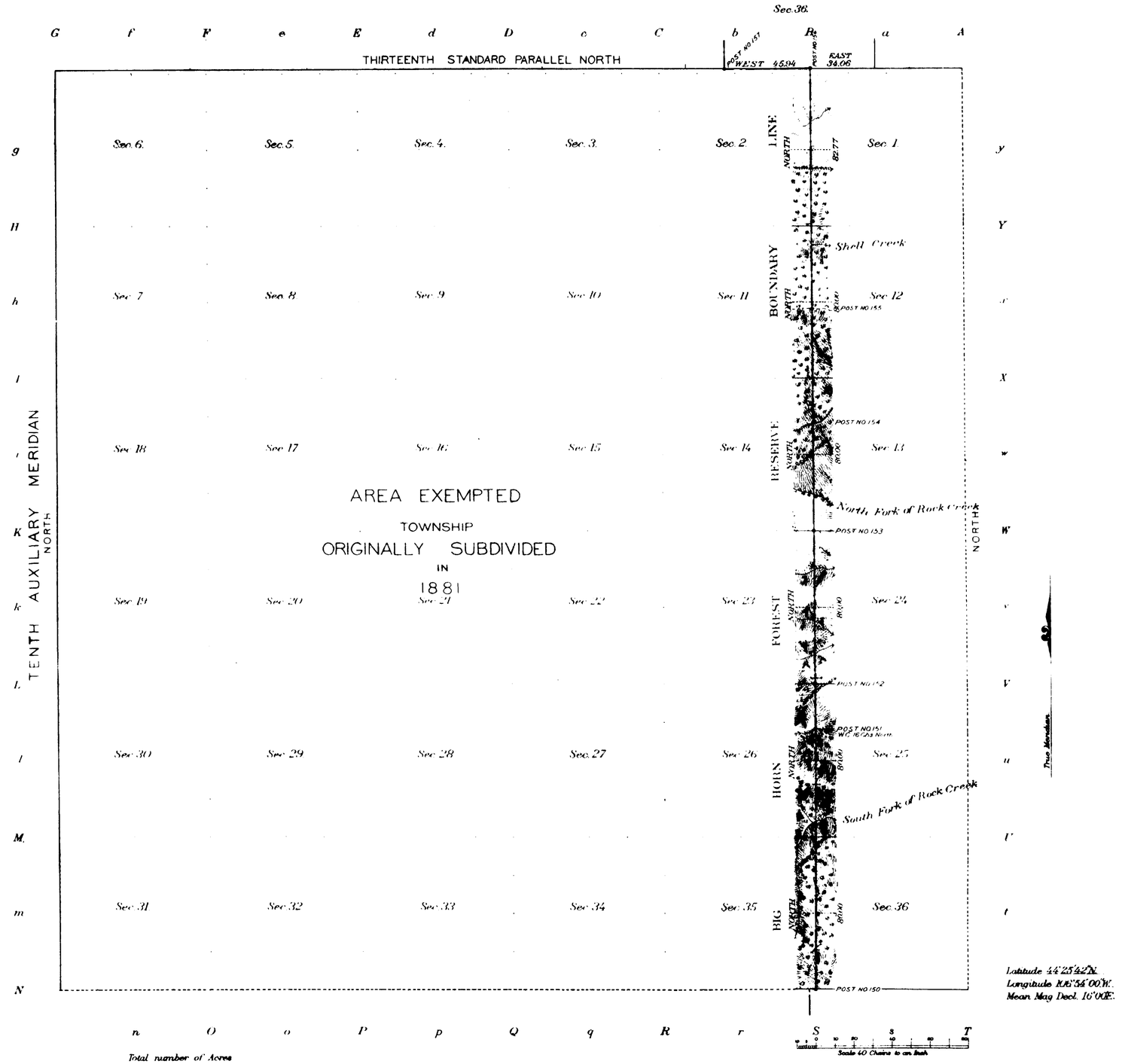

Total number of Acres

Surveys Designated	By Whom Surveyed	Amount of Surveys M.	Ch's	Lk's	When Surveyed
Township lines Subdivisions	W. H. Thorn	6	02	77	Sept. 17–20, 1901

The above Map of Township No. 52 North of Range No. 84 West of the 6th Principal Meridian, Wyoming, is strictly conformable to the field notes of the survey thereof on file in this Office which have been examined and approved.

U. S. Geological Survey
Washington D. C.
MAY 12 1903

Chas D Walcott
Director.

52 - 84

4914

RECEIVED S. G. O.
AUG 11 1903
CHEYENNE, WYO.

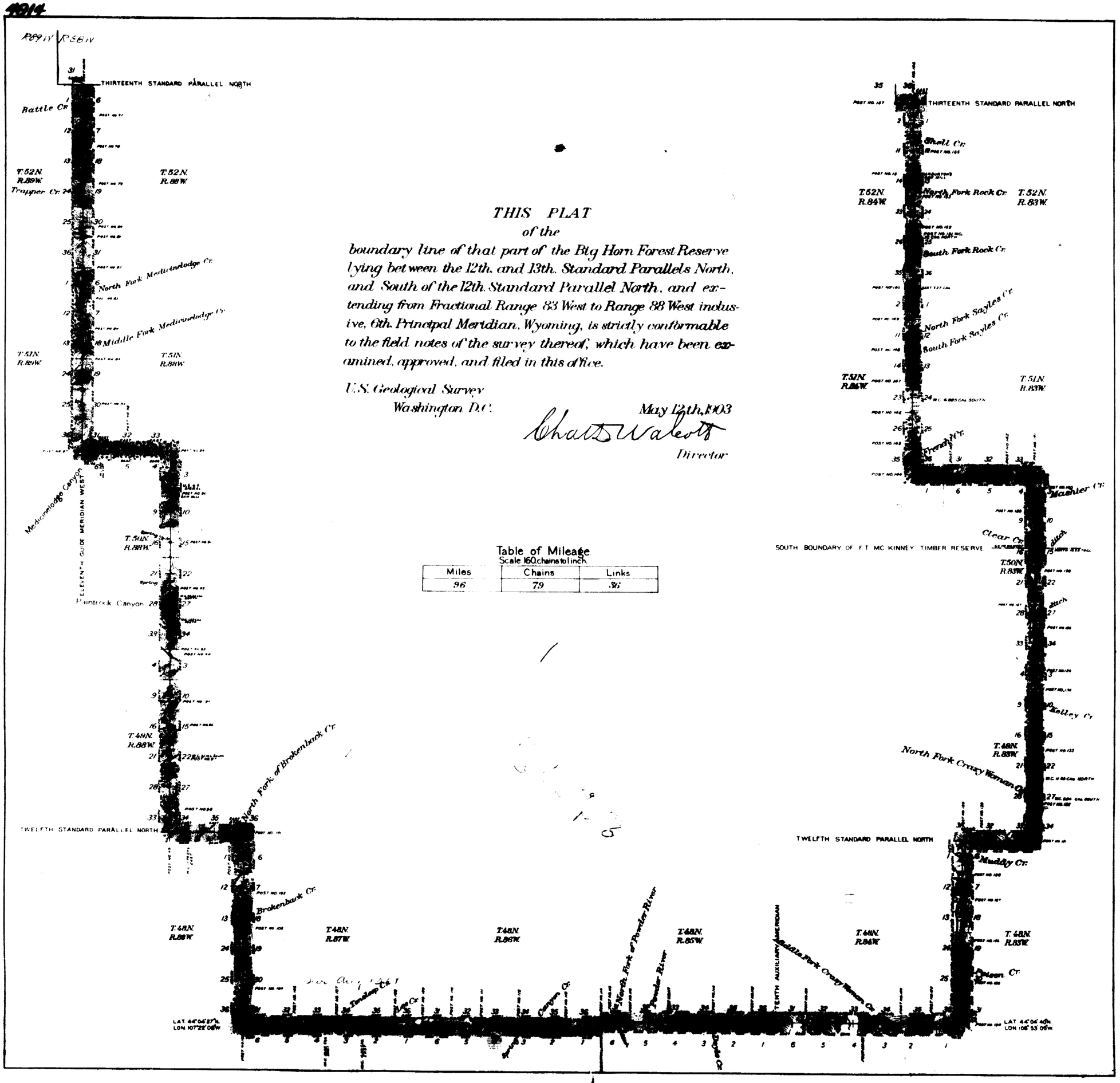

THIS PLAT
of the
boundary line of that part of the Big Horn Forest Reserve lying between the 12th. and 13th. Standard Parallels North, and South of the 12th. Standard Parallel North, and extending from Fractional Range 83 West to Range 88 West inclusive, 6th. Principal Meridian, Wyoming, is strictly conformable to the field notes of the survey thereof, which have been examined, approved, and filed in this office.

U.S. Geological Survey
Washington D.C.

May 12th, 1903

Chas D Walcott
Director

Table of Mileage
Scale 160 chains to 1 inch.

Miles	Chains	Links
96	79	86

2952

(25)

3256

85

EXTERIOR LINES.

Scale 3 miles to 1 inch Magnetic Var. East.

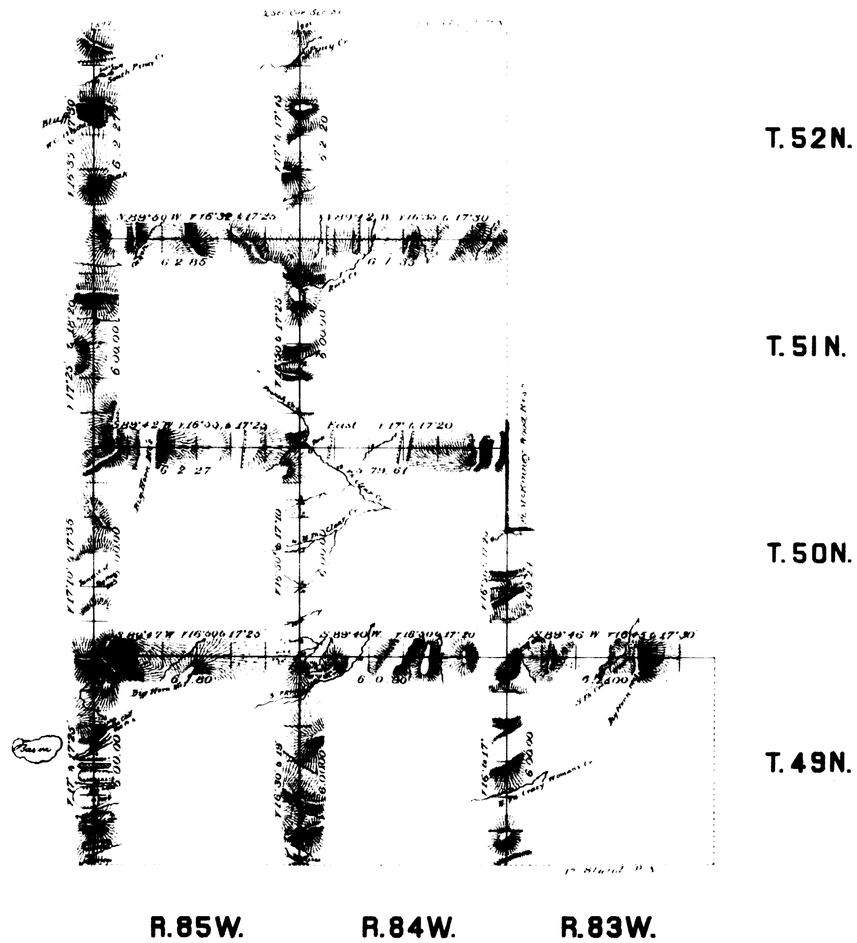

Surveys Designated	By Whom Surveyed	Date of Contract	Amount of Surveys			When Surveyed
						Jan. 13 - Feb. 2nd 1881 &
Exterior lines	Downey & Grant	Aug. 12 1880	99	64	19	Jan. 16-18, 1882
Connections	" " "	" " "		12	72	" " "

I hereby certify that the above diagram of the Exterior lines of Tp 49 N., R. 83 W. and Tps 49, 50, 51 & 52 N., R's 84 & 85 W. of the 6th P.M. Wyo. Ter. is strictly conformable to the field notes of the survey thereof on file in this office, which have examined and approved.

Surveyor General's Office,
Cheyenne Wyoming Febry 26th 1884

Edw. C. David Surveyor General

2022