2380 ORIGINAL (4-675 4) Accepted March 3, 1923.

Resurvey Township No. 53 North, Range No. 77 West of the Sixth Principal Meridian, Wyoming

In five sheets

See Supplemental Plats
No. 1, NE 4
No. 2, NW 4
No. 3, SE 4
No. 4
Index to Segregated Tracts

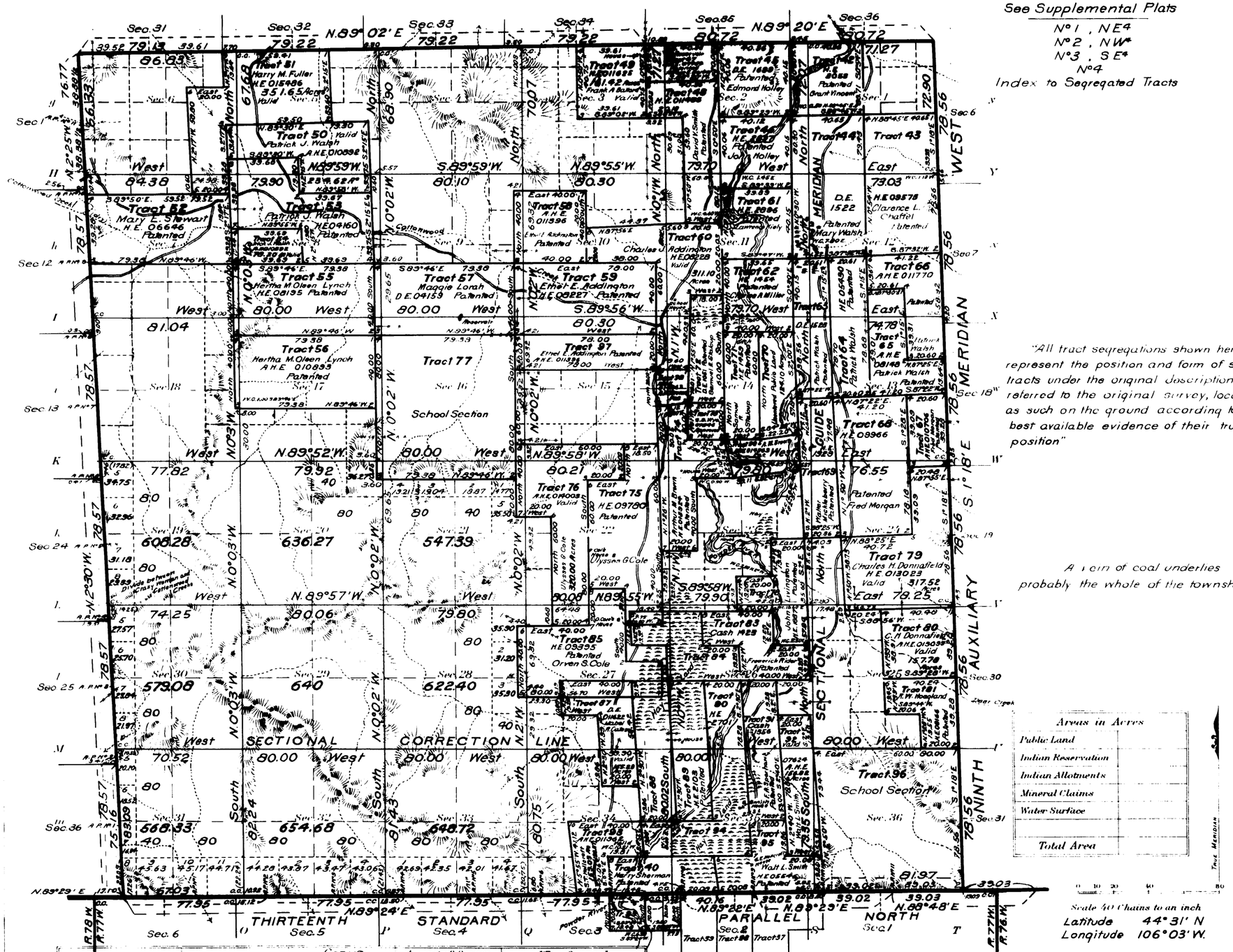

"All tract segregations shown hereon represent the position and form of said tracts under the original description as referred to the original survey, located as such on the ground according to the best available evidence of their true position"

A seam of coal underlies probably the whole of the township

Surveys Designated	By Whom Surveyed	Group No.	Group Date	Amount of Surveys Mls.	chs.	lks.	When Surveyed Begun	Completed
Resurvey Subdivisions	Mark D. King	45	Jan. 29, 1920	59	04	17	June 16, 1920	July 10, 1920
Connections	" " "	"	" " "	6	62	17	" " "	Oct 4, 1921
Segregated Tracts	" " "	"	" " "	94	79	90	" " "	Oct 4, 1921
Resurvey East Bdy	" " "	"	" " "	5	71	36	June 22, 1920	June 28, 1920
Resurvey North Bdy	" " "	"	" " "	5	78	23	June 16, 1920	June 28, 1920
Resurvey West Bdy	King and O'Brien	"	July 6, 1918	5	69	62	June 14, 1919	June 26, 1919
Resurvey 13th St. Par. N.	" " "	"	" " "	5	69	03	May 14, 1919	July 17, 1919

The above map of Resurvey Township No. 53 North Range No. 77 West of the Sixth Principal Meridian Wyoming is strictly conformable to the field notes of the survey thereof on file in this office, which have been examined and approved

U. S. Surveyor General's Office.
Cheyenne, Wyoming, April 26, 1922

Clyde W. Athey
Surveyor General.

Frank L. Reynolds
July 24, 1923

1699-a

53 - 77

2381 ORIGINAL

Accepted March 3, 1923.

Supplemental Plat Nº1

NE¼ Resurvey Township Nº53 North, Range Nº77 West of the Sixth Principal Meridian, Wyoming

Scale: 20 Chains to 1 Inch

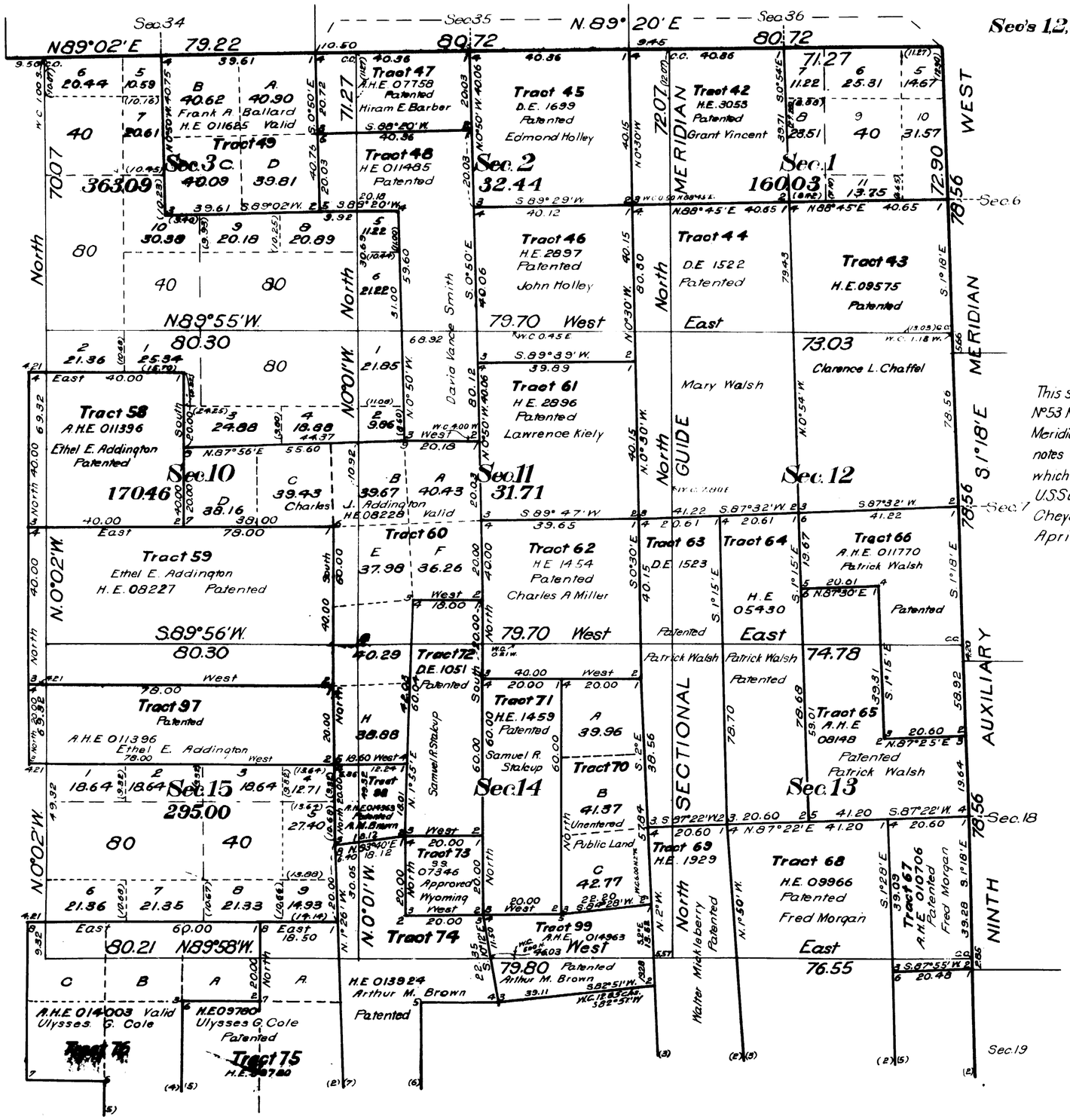

This supplemental plat of NE¼ Resurvey Township Nº53 North, Range Nº77 West of the Sixth Principal Meridian Wyoming is strictly conformable to the field notes of the resurvey thereof on file in this office which have been examined and approved.
U.S. Surveyor General's Office.
Cheyenne, Wyoming
April 26, 1922

Clyde W. Athey
Surveyor General

1699-B.

Franz H. Buffalo
July 24, 1923

53 - 77

2382 ORIGINAL

Accepted March 3, 1923.

Supplemental Plat No 2

NW¼ Resurvey Township No 53 North, Range No 77 West of the Sixth Principal Meridian, Wyoming

Scale: 20 Chains to 1 Inch

Sec's 4,5,6,7,8,9,16,17,18

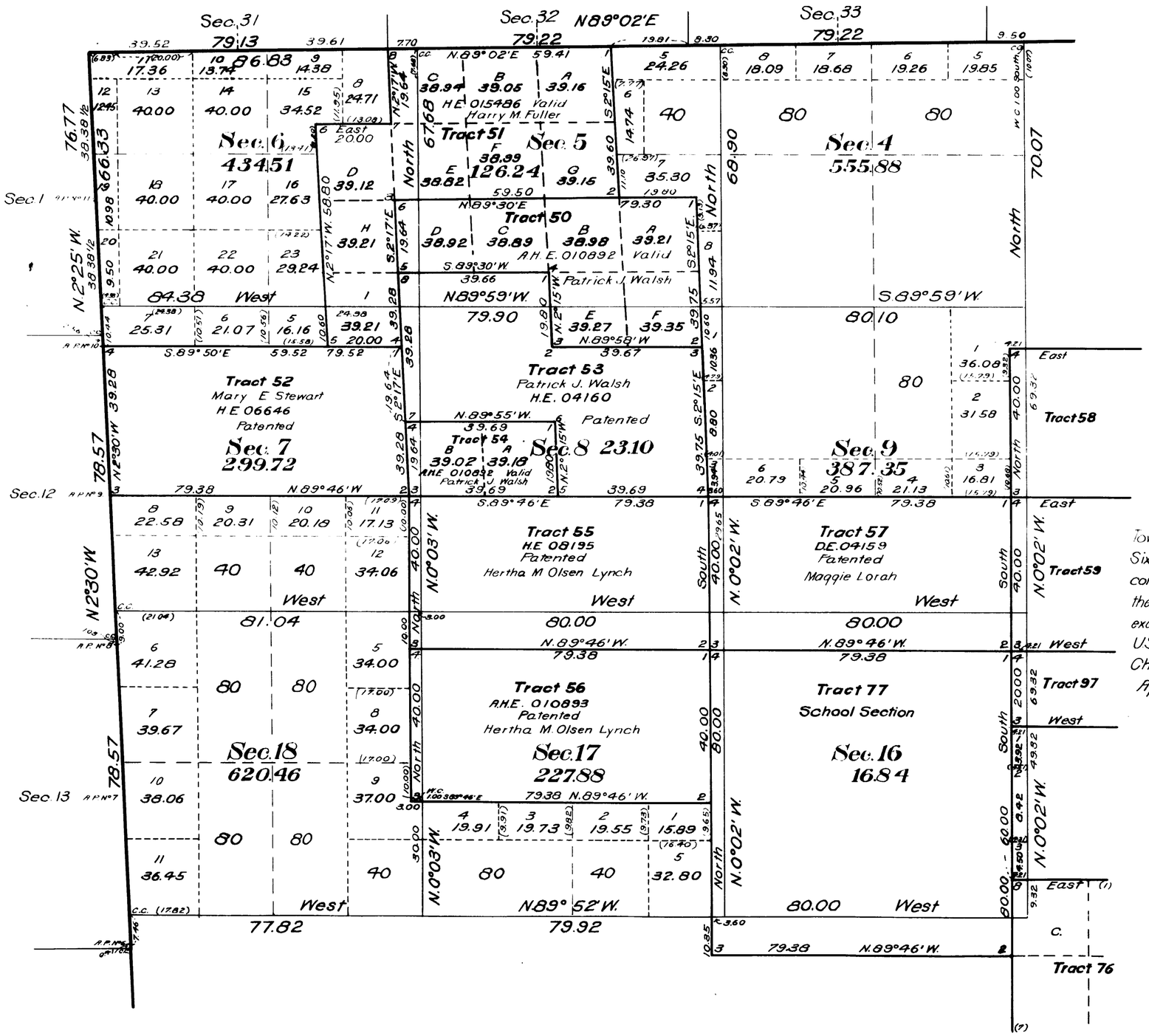

This supplemental plat of NW¼ Resurvey Township No 53 North, Range No 77 West of the Sixth Principal Meridian Wyoming, is strictly conformable to the field notes of the resurvey thereof on file in this office which have been examined and approved.

U.S. Surveyor General's Office
Cheyenne, Wyoming
April 26, 1922

Clyde W. Athey
Surveyor General

1699-C.

53 - 77

2383 ORIGINAL

Accepted March 3, 1923.

Supplemental Plat No 3

SE¼ Resurvey Township No 53 North, Range No 77 West of the Sixth Principal Meridian, Wyoming

Scale: 20 Chains to 1 Inch

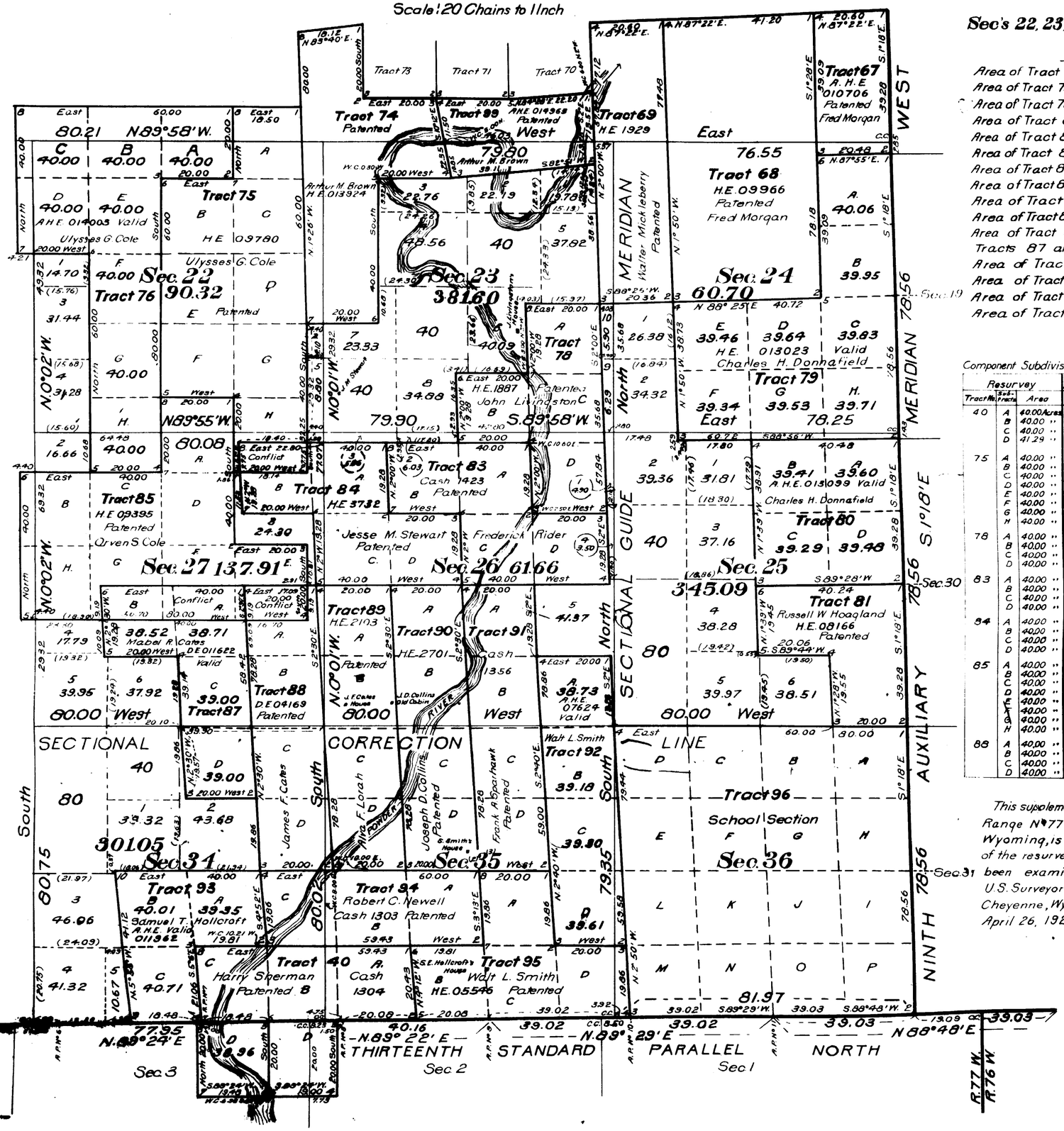

Sec's 22, 23, 24, 25, 26, 27, 34, 35, 36

Table of Conflicts

Area of Tract 75	320.00 Acres
Area of Tract 75 in conflict with Tract 84	14.15 "
Area of Tract 75 less conflict with Tract 84	305.85 "
Area of Tract 84	160.00 "
Area of Tract 84 less conflict with Tract 75	145.85 "
Area of Tract 85	320.00 "
Area of Tract 85 in conflict with Tract 88	15.52 "
Area of Tract 85 in conflict with Tract 87	36.72 "
Area of Tract 85 less conflict with Tract 88	304.48 "
Area of Tract 85 less conflict with Tract 87	283.28 "
Area of Tract 85 less conflict with Tracts 87 and 88	267.76 "
Area of Tract 87	155.23 "
Area of Tract 87 less conflict with Tract 85	118.51 "
Area of Tract 88	160.00 "
Area of Tract 88 less conflict with Tract 85	144.48 "

Component Subdivisions of Tracts 40, 75, 78, 83, 84, 85, 88, 89, 90, 91, 94, 95 and 96

Resurvey Tract No.	Sub-Tracts	Area	Description By Original Survey Sec.	Subdivision
40	A	40.00 Acres	35	SW¼SW¼
	B	40.00 "	34	SE¼SE¼
	C	40.00 "	34	SW¼SE¼
	D	41.29 "	3 T.52 N	Lot 2
75	A	40.00 "	15	SE¼SE¼
	B	40.00 "	22	NW¼NE¼
	C	40.00 "	22	NE¼NE¼
	D	40.00 "	22	SE¼NE¼
	E	40.00 "	22	SW¼NE¼
	F	40.00 "	22	NW¼SE¼
	G	40.00 "	22	NE¼SE¼
	H	40.00 "	22	SE¼SE¼
78	A	40.00 "	23	NE¼SE¼
	B	40.00 "	23	SW¼SE¼
	C	40.00 "	23	SE¼SE¼
	D	40.00 "	26	NE¼NE¼
83	A	40.00 "	26	NW¼NE¼
	B	40.00 "	26	NE¼NW¼
	C	40.00 "	26	SW¼NE¼
	D	40.00 "	26	SE¼NE¼
84	A	40.00 "	26	NW¼NW¼
	B	40.00 "	27	NE¼NE¼
	C	40.00 "	26	SW¼NW¼
	D	40.00 "	26	SE¼NW¼
85	A	40.00 "	22	SW¼SE¼
	B	40.00 "	27	NW¼NW¼
	C	40.00 "	27	NE¼NW¼
	D	40.00 "	27	NW¼NE¼
	E	40.00 "	27	SE¼NE¼
	F	40.00 "	27	SW¼NE¼
	G	40.00 "	27	SE¼NW¼
	H	40.00 "	27	SW¼NW¼
88	A	40.00 "	27	NE¼SE¼
	B	40.00 "	27	SE¼SE¼
	C	40.00 "	34	NE¼NE¼
	D	40.00 "	34	SE¼NE¼

Resurvey Tract No.	Sub-Tracts	Area	Description By Original Survey Sec.	Subdivision
89	A	40.00 Acres	26	NW¼SW¼
	B	40.00 "	26	SW¼SW¼
	C	40.00 "	35	NW¼NW¼
	D	40.00 "	35	SW¼NW¼
90	A	40.00 "	26	NE¼SW¼
	B	40.00 "	26	SE¼SW¼
	C	40.00 "	35	NE¼NW¼
	D	40.00 "	35	SE¼NW¼
91	A	40.00 "	26	NW¼SE¼
	B	40.00 "	26	SW¼SE¼
	C	40.00 "	35	NW¼NE¼
	D	40.00 "	35	SW¼NE¼
94	A	40.00 "	35	NE¼SW¼
	B	40.00 "	35	NW¼SW¼
	C	40.00 "	34	NE¼SE¼
95	A	40.00 "	35	NW¼SE¼
	B	40.00 "	35	SE¼SW¼
	C	40.00 "	35	SW¼SE¼
	D	40.00 "	35	SE¼SE¼
96	A	40.00 "	36	NE¼NE¼
	B	40.00 "	36	NW¼NE¼
	C	40.00 "	36	NE¼NW¼
	D	40.00 "	36	NW¼NW¼
	E	40.00 "	36	SW¼NW¼
	F	40.00 "	36	SE¼NW¼
	G	40.00 "	36	SW¼NE¼
	H	40.00 "	36	SE¼NE¼
	I	40.00 "	36	NE¼SE¼
	J	40.00 "	36	NW¼SE¼
	K	40.00 "	36	NE¼SW¼
	L	40.00 "	36	NW¼SW¼
	M	40.00 "	36	SW¼SW¼
	N	40.00 "	36	SE¼SW¼
	O	40.00 "	36	SW¼SE¼
	K	40.00 "	36	SE¼SE¼

This supplemental plat of NE¼ Resurvey Township No 53 North, Range No 77 West of the Sixth Principal Meridian, Wyoming, is strictly conformable to the field notes of the resurvey thereof on file in this office which have been examined and approved.

U.S. Surveyor General's Office.
Cheyenne, Wyoming
April 26, 1922

Clyde W. Arthur
Surveyor General

1699-D.

Transcribed by Buffalo July 24, 1922

53 - 77

accession no. 2384

ORIGINAL
Accepted April 8, 1926.

Supplemental Plat No. 5

Resurvey Township No. 53 North, Range No. 77 West of the Sixth Principal Meridian, Wyoming

Scale 10 Chains to an Inch

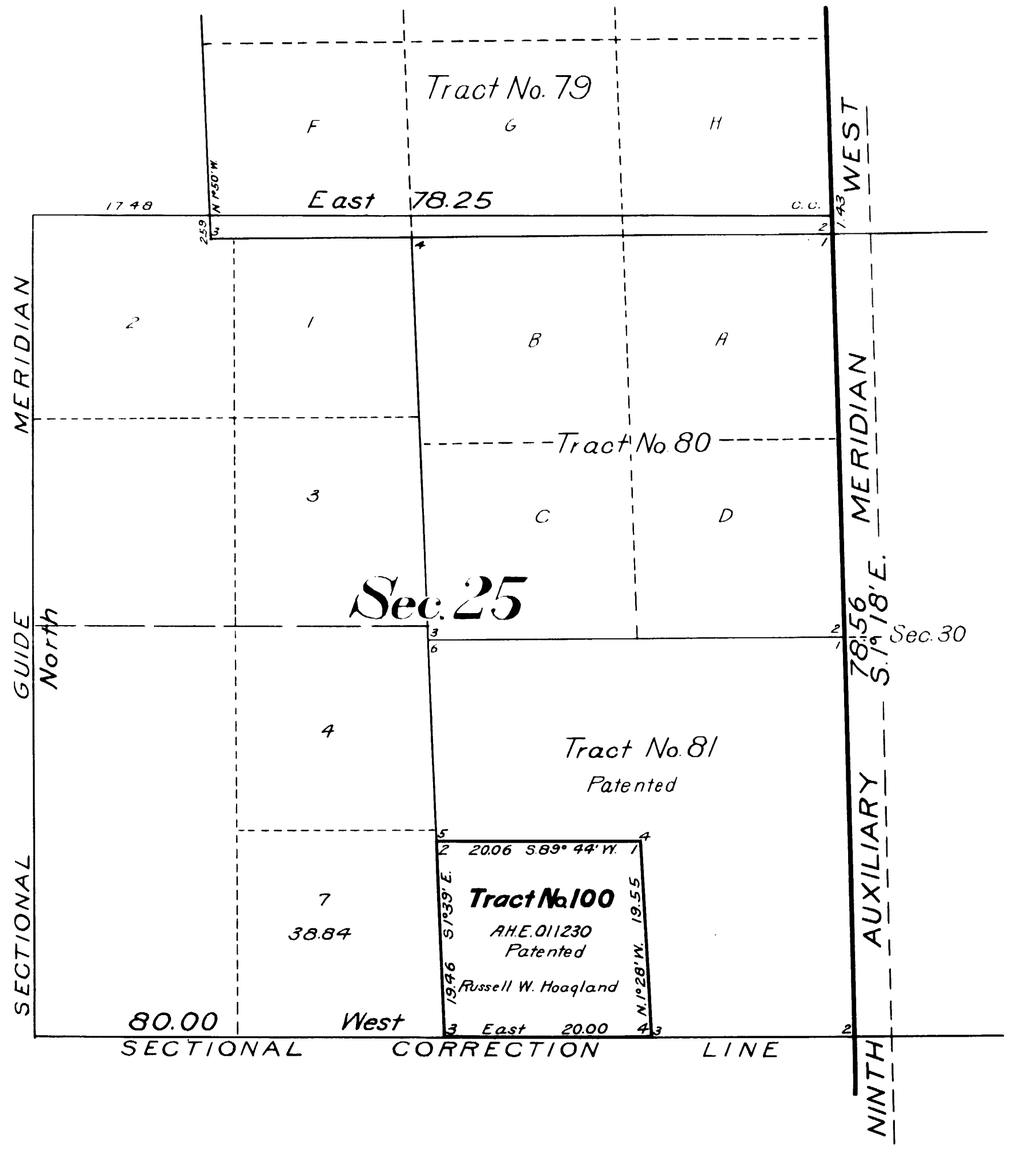

INDEX TO SEGREGATED TRACT

Resurvey	Original Survey							
Tract No.	T.	R.	Sec	Subdivisions	Entry Kind	Entry Number	Status in Land Office	Entryman
100	53	77	25	SW4 SE4	A.H.E.	011230	Patented	Russell W. Hoagland

This Supplemental Plat No. 5 Resurvey Township No. 53 North, Range No. 77 West of the Sixth Principal Meridian, Wyoming, plat approved April 26, 1922, is prepared from office records and field notes of surveys executed by Marvin J. Lytle U.S. Surveyor under Group No. 45-A and is hereby approved.

U.S. Surveyor Generals Office
Cheyenne, Wyoming
June 5, 1925

Edgar W. Anthony
Surveyor General

Surveys Designated	By Whom Surveyed	Group No.	Group Date	Amount of Surveys Mls.	Amount of Surveys chs.	Amount of Surveys lks.	When Surveyed
Segregated Tract No. 100	Marvin J. Lytle	45A	Feb. 21, 1925	79	07		May 6, 1925

A.L.B.

1699-E

Transmitted to Buffalo. June 21, 1926.

53 - 77

2589 / ORIGINAL

Accepted March 3, 1923.

Supplemental Plat No 4

Resurvey Township No 53 North, Range No 77 West of the Sixth Principal Meridian, Wyoming

In 5 sheets

Group No 45

INDEX TO SEGREGATED TRACTS

Resurvey Tract No	Original Survey T.	R.	Sec.	Subdivisions	Entry Kind	Entry Number	Status in Land Office	Entryman
40	53	77	34	S½ SE¼				
	"	"	35	SW¼ SW¼				
	52	77	3	Lot 2	Cash	1304	Patented	Harry Sherman
42	53	77	1	Lots 3,4, S½ NW¼	H.E.	3053	Patented	Grant Vincent
43	"	"	1	SE¼				
	"	"	12	NE¼	H.E.	09575	Patented	Clarence Chaffel
44	"	"	1	SW¼				
	"	"	12	NW¼	D.E.	1522	Patented	Mary Walsh
45	"	"	2	Lots 1,2, S½ NE¼	D.E.	1699	Patented	Edmond Holley
46	"	"	2	SE¼	H.E.	2897	Patented	John Holley
47	"	"	2	Lots 3,4	A.H.E.	07758	Patented	Hiram E. Barber
48	"	"	2	S½ NW¼, E½ SW¼				
	"	"	11	NE¼ NW¼	H.E.	011485	Patented	David Vance Smith
49	"	"	3	Lots 1,2, S½ NE¼	H.E.	011625	Valid	Frank A. Ballard
50	"	"	5	SE¼, N½ SW	A.H.E.	010892	Valid	Patrick J Walsh
51	"	"	5	Lots 2,3,4, S½ NW¼, SW¼ NE¼				
	"	"	6	E½ SE¼, SE¼ NE¼	H.E.	015486	Valid	Harry M. Fuller
52	"	"	7	Lots 1,2, E½ NW¼, NE¼	H.E.	06646	Patented	Mary Eva Stewart
53	"	"	5	S½ SW¼				
	"	"	8	NE¼, N½ NW¼	H.E.	04160	Patented	Patrick J. Walsh
54	"	"	8	S½ NW¼	A.H.E.	010892	Valid	Patrick J. Walsh
55	"	"	8	S½	H.E.	08195	Patented	Hertha M. Olsen Lynch
56	"	"	17	N½	A.H.E.	010893	Patented	Hertha M Olsen Lynch
57	"	"	9	S½	D.E.	04159	Patented	Maggie Lorah
58	"	"	10	NW¼	A.H.E.	011396	Patented	Ethel E. Addington
59	"	"	10	S½	H.E.	08227	Patented	Ethel E Addington
60	"	"	10	S½ NE¼				
	"	"	11	S½ NW¼, N½ SW¼, SW¼ SW¼				
	"	"	14	NW¼ NW¼	2nd H.E.	08228	Valid	Charles J. Addington
61	"	"	11	NE¼	H.E.	2896	Patented	Lawrence Kiely
62	"	"	11	SE¼	H.E.	1454	Patented	Charles A Miller
63	"	"	12	W½ SW¼				
	"	"	13	W½ NW¼	D.E.	1523	Patented	Patrick Walsh
64	"	"	12	E½ SW¼				
	"	"	13	E½ NW¼	H.E.	05430	Patented	Patrick Walsh
65	"	"	12	SW¼ SE¼				
	"	"	13	W½ NE¼, SE¼ NE¼	A.H.E.	08148	Patented	Patrick Walsh
66	"	"	12	N½ SE¼, SE¼ SE¼				
	"	"	13	NE¼ NE¼	A.H.E.	011770	Patented	Patrick Walsh
67	"	"	13	E½ SE¼	A.H.E.	010706	Patented	Fred Morgan
68	"	"	13	E½ SW¼, W½ SE¼				
	"	"	24	E½ NW¼, W½ NE¼	H.E.	09966	Patented	Fred Morgan
98			14	SW¼ NW¼	A.H.E.	014963	Patented	Arthur M. Brown
99			14	S½ SE¼	A.H.E.	014963	Patented	Arthur M. Brown

Resurvey Tract No	Original Survey T.	R.	Sec.	Subdivisions	Entry Kind	Entry Number	Status in Land Office	Entryman
69	53	77	13	W½ SW¼				
	"	"	24	W½ NW¼	H.E.	1929	Patented	Walter Mickleberry
70	"	"	14	E½ NE¼, NE¼ SE¼		Unentered	Public Land	
71	"	"	14	W½ NE¼, NW¼ SE¼	H.E.	1459	Patented	Samuel R Staloup
72	"	"	11	SE¼ SW¼				
	"	"	14	E½ NW¼	D.E.	1051	Patented	Samuel R Staloup
73	"	"	14	NE¼ SW¼	S.S.	07346	Approved	Wyoming
74	"	"	14	W½ SW¼, SE¼ SW¼				
	"	"	23	W½ NW¼	H.E.	013924	Patented	Arthur M. Brown
75	"	"	15	SE¼ SE¼				
	"	"	22	NE¼, N½ SE¼, SE¼ SE¼	H.E.	09780	Patented	Ulysses G Cole
76	"	"	15	S½ SW¼, SW¼ SE¼				
	"	"	22	N½ NW¼, SE¼ NW¼, E½ SW¼	A.H.E.	014003	Valid	Ulysses G. Cole
77	"	"	16	All	S.S.		Grant	Wyoming
78	"	"	23	E½ SE¼, SW¼ SE¼				
	"	"	26	NE¼ NE¼	H.E.	1887	Patented	John Livingston
79	"	"	24	E½ NE¼, E½ SW¼, SE¼	H.E.	013023	Valid	Charles H. Donnafield
80	"	"	25	NE¼	A.H.E.	013099	Valid	Charles H. Donnafield
81	"	"	25	E½ SE¼, NW¼ SE¼	H.E.	08166	Patented	Russell W Hoagland
83	"	"	26	NE¼ NW¼, W½ NE¼, SE¼ NE¼	Cash	1423	Patented	Frederick Rider
84	"	"	26	W½ NW¼, SE¼ NW¼				
	"	"	27	NE¼ NE¼	H.E.	3732	Patented	Jesse M. Stewart
85	"	"	22	SW¼ SE¼				
	"	"	27	NW¼, W½ NE¼, SE¼ NE¼	H.E.	09395	Patented	Orven S. Cole
87	"	"	27	NE¼ SW¼, W½ SE¼				
	"	"	34	NW¼ NE¼	D.E.	011622	Valid	Mabel R Cates
88	"	"	27	E½ SE¼				
	"	"	34	E½ NE¼	D.E.	04169	Patented	James F. Cates
89	"	"	26	W½ SW¼				
	"	"	35	W½ NW¼	H.E.	2103	Patented	Alva F. Lorah
90	"	"	26	E½ SW¼				
	"	"	35	E½ NW¼	H.E.	2701	Patented	Joseph D. Collins
91	"	"	26	W½ SE¼				
	"	"	35	W½ NE¼	Cash	1356	Patented	Frank A. Sparhawk
92	"	"	26	SE¼ SE¼				
	"	"	35	E½ NE¼, NE¼ SE¼	A.H.E.	07624	Valid	Walt L. Smith
93	"	"	34	NW¼ SE¼, E½ SW¼				
	52	77	3	Lot 3	A.H.E.	011962	Valid	Samuel T. Hollcroft
94	53	77	34	NE¼ SE¼				
	"	"	35	N½ SW¼	Cash	1303	Patented	Robert C. Newell
95	"	"	35	SE¼ SW¼, W½ SE¼, SE¼ SE¼	H.E.	05546	Patented	Walt L. Smith
96	"	"	36	All	S.S.		Grant	Wyoming
97	"	"	15	N½ N½	A.H.E.	011396	Patented	Ethel E. Addington

This index to Segregated Tracts is made to accompany the plat of Resurvey Township No 53 North, Range No 77 West of the Sixth Principal Meridian, Wyoming, and is hereby approved

U.S. Surveyor General's Office

Cheyenne Wyoming April 26, 1922

Clyde W. Arthur

Surveyor General

A.L.R.

A.M.T.

1699-F.

Leaving to Buffalo July 24 1923

53 - 77

2386

ORIGINAL

SUPPLEMENTAL PLAT OF SECTION 27

INDEPENDENT RESURVEY OF

TOWNSHIP No.53 NORTH, RANGE No.77 WEST OF THE SIXTH PRINCIPAL MERIDIAN, WYOMING.

SCALE 1-INCH = 10 CHAINS.

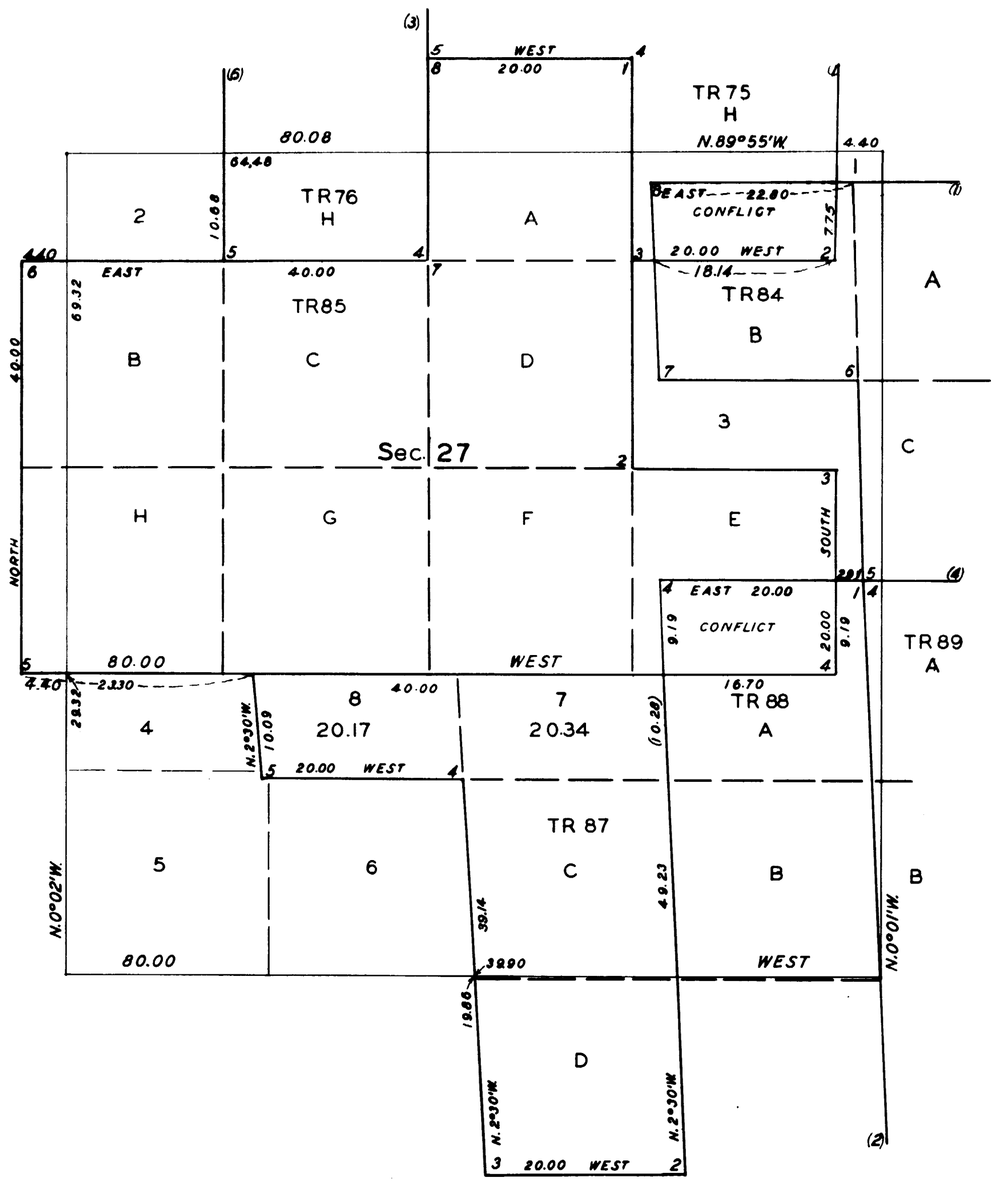

PUBLIC SURVEY OFFICE
CHEYENNE WYOMING JUNE 3, 1931,

THE ABOVE SUPPLEMENTAL PLAT OF SECTION 27, TOWNSHIP No. 53 NORTH, RANGE No. 77 WEST OF THE SIXTH PRINCIPAL MERIDIAN, WYOMING, BASED UPON PLAT APPROVED APRIL 26, 1922, SHOWING A SUBDIVISION OF THAT PART OF TRACT 87 NOT IN CONFLICT WITH TRACT 85 INTO FRACTIONAL LOTS, TO ACCOMMODATE H.E. BUFFALO 021292, PREPARED IN ACCORDANCE WITH INSTRUCTIONS CONTAINED IN COMMISSIONER'S LETTER "E" DATED MARCH 16, 1931, IS HEREBY APPROVED.

Jod Q. Nara
OFFICE CADASTRAL ENGINEER.

DEPARTMENT OF THE INTERIOR
GENERAL LAND OFFICE
WASHINGTON D.C., SEPT. 10, 1931

THE AMENDED LOTTINGS REPRESENTED BY THIS SUPPLEMENTAL PLAT HAVING BEEN CORRECTLY MADE IN ACCORDANCE WITH THE REGULATIONS OF THIS OFFICE, THE PLAT IS HEREBY ACCEPTED.

Thos. C. Havell
ASSISTANT COMMISSIONER.

1699-G

Trans. to Buffalo L.O.
Sept. 29, 1931

53 - 77

Accs. No. 6528

ORIGINAL

TOWNSHIP Nº 53 NORTH, RANGE Nº 77 WEST, OF THE SIXTH PRINCIPAL MERIDIAN, WYOMING.

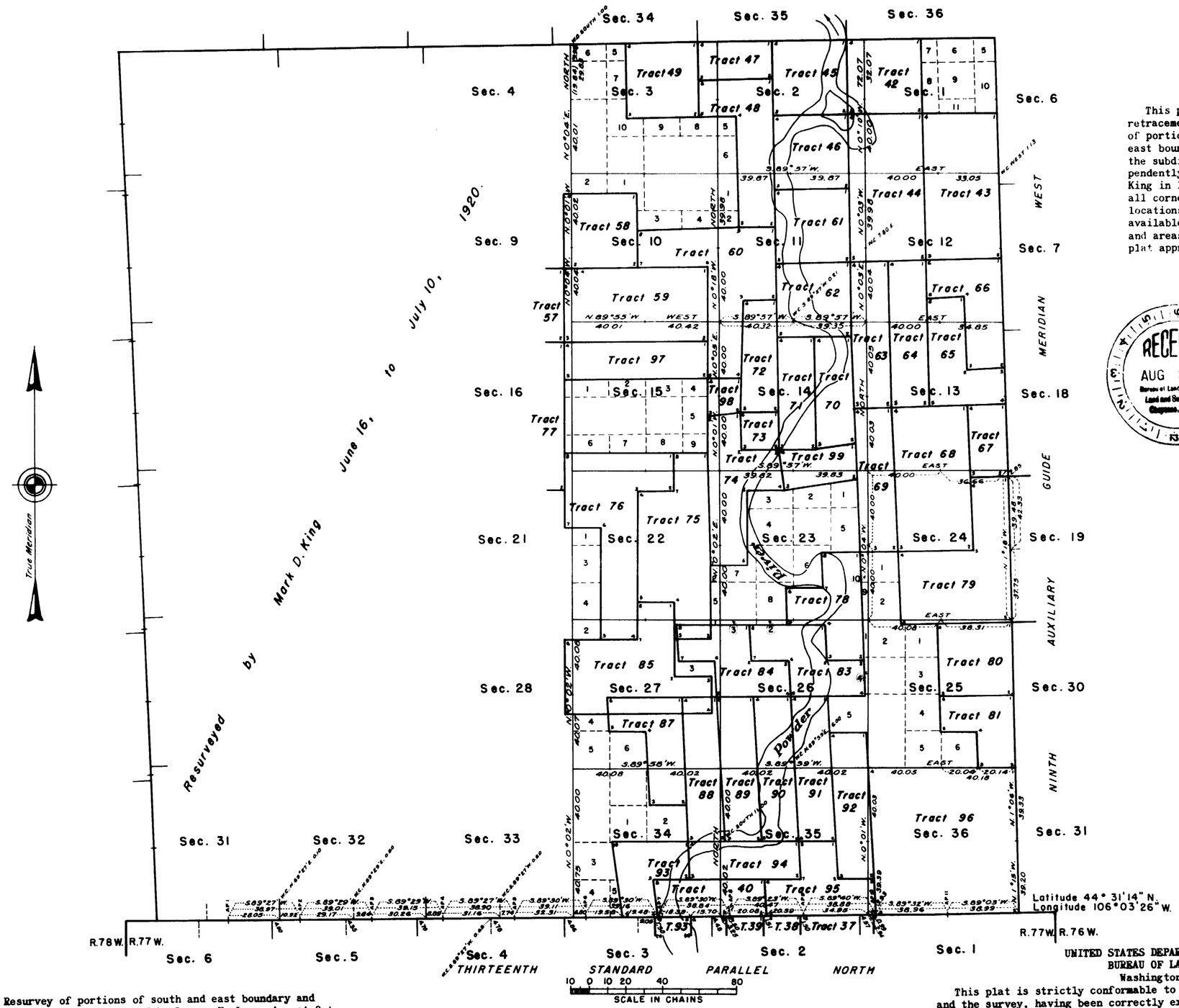

This plat represents a retracement and reestablishment of portions of the south and east boundaries, and portions of the subdivisional lines as independently resurveyed by Mark D. King in 1920, designed to restore all corners in their original locations according to the best available evidence. The lottings and areas are as shown on the plat approved April 26, 1922.

RECEIVED
AUG 5 1952
Bureau of Land Management
Land and Survey Office
Cheyenne, Wyoming

Resurvey of portions of south and east boundary and subdivisional lines executed by Ranney Y. Lyman August 3 to October 1, 1948 under Special Instructions for Group 209 dated April 5, 1946.

Area Resurveyed: 4,480.00 Acres

UNITED STATES DEPARTMENT OF THE INTERIOR
BUREAU OF LAND MANAGEMENT
Washington, D. C., May 26, 1952

This plat is strictly conformable to the approved field notes, and the survey, having been correctly executed in accordance with the requirements of law and the regulations of this Bureau, is hereby accepted.

For the Director

William H. Richards

Chief, Branch of Surveys

J.G.H.

21656

1699-H

53-77

(22)

2979

64

TOWNSHIP No. 53 NORTH, RANGE No. 77 WEST of the 6th Principal MERIDIAN.

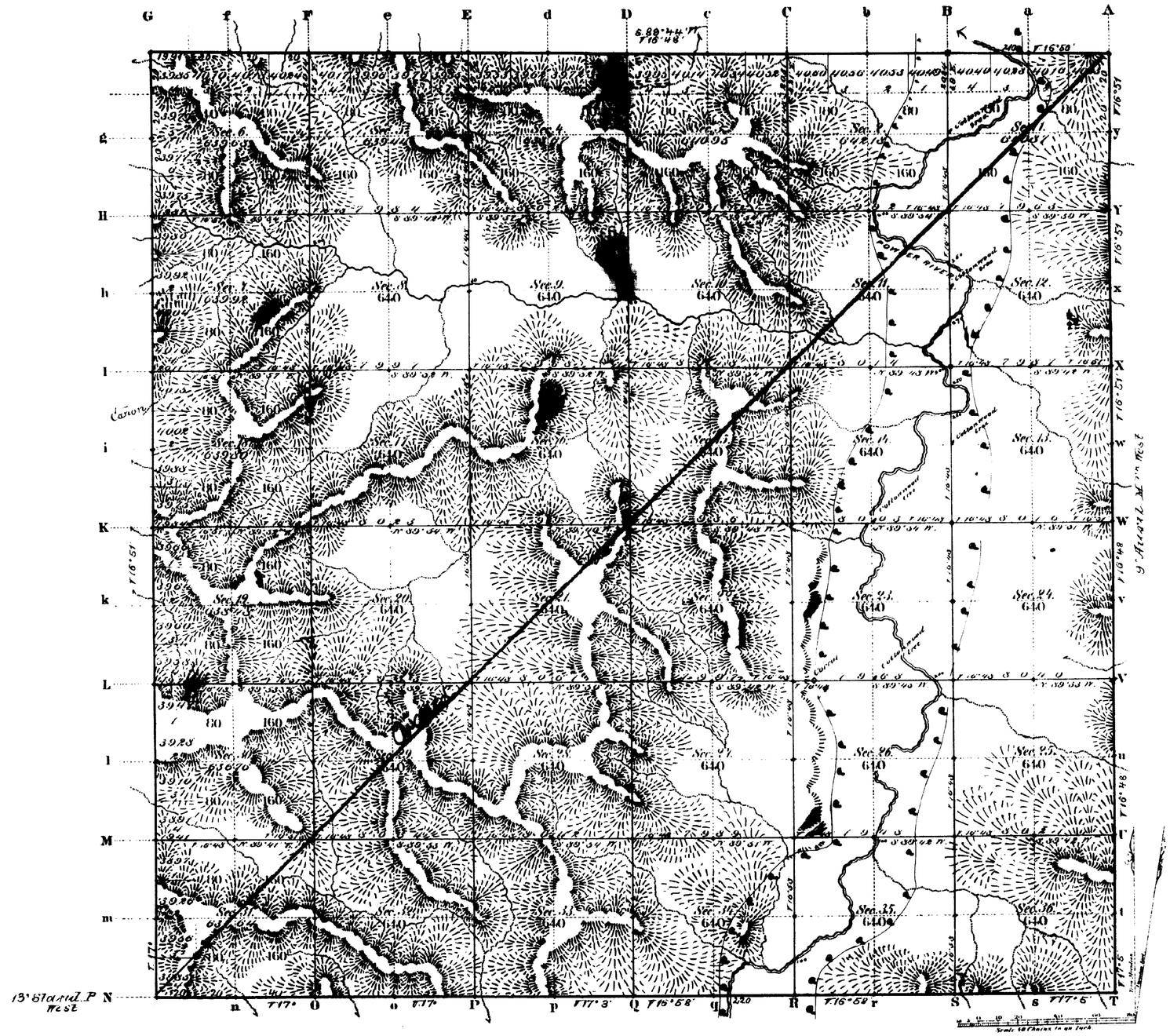

Total number of Acres 23034.39

Surveys Designated	By Whom Surveyed	Date of Contract	Amount of Surveys Mls.	Chs.	Lks.	When Surveyed	Magnetic Declination
W.&N. Township lines	Isaac Holcomb	July 12, 1882	11	79	41	March 27, 1883	16° 50' East
Subdivisions	" " "	" " "	60	0	30	May 21 & 30, 1883	16° 40' "
Connections							
9° Stand. P.W.	" " "	" " "	6	00	00	March 12, 1883	
13° Stand. P.N.	E. T. Stands	" " "	6	00	00	March 12, 1883	

The above Map of Township No. 53 North Range No. 77 West of the Sixth Principal Meridian Wyoming Territory is strictly conformable to the field notes of the survey thereof on file in this Office, which have been examined and approved.

Surveyor General's Office,
Cheyenne Wyoming
September 10th 1883

Edw. C. David
Surv. Genl.

A. Gast & Co. St. Louis Mo.

1699

Dane
53-77

(21)
Indexed

2246

.97

13TH STANDARD PARALLEL NORTH.

Along S. Boundaries of Tps 53 N. Ranges 75, 76 & 77 W. of the 6th Principal Meridian Wyoming Terr.

Scale 40 chs. to 1 inch. Magnetic Var. East

Course, West.

T. 53N. R. 77W.

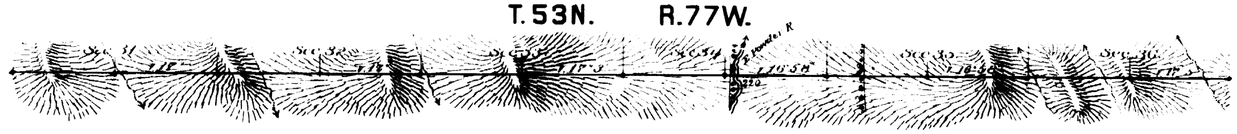

T. 53N. R. 76W.



T. 53N. R. 75W.



Surveys Designated	By Whom Surveyed	Date of Contract	Amount of Surveys			When Surveyed.
			Mil.	Chs.	Lks.	
13th Stand. Pr. N.	E. F. Stahle	July 12th 1882	18	0	0	March 12 & 13 1883

I hereby certify that the above diagram of the 13th Standard Parallel North along the South boundaries of Tps. 53 North, R's 75, 76, & 77 West of the 6th P.M. Wyoming Territory, is strictly conformable to the field notes of the survey thereof on file in this Office, which have been examined and approved.

Surveyor General's Office,
Cheyenne Wyoming August 15th 1883

Edw. C. David
Sur. Genl.

1632

EXTERIOR LINES.

MAGNETIC VARIATION EAST.
SCALE 3 MILES TO 1 INCH.

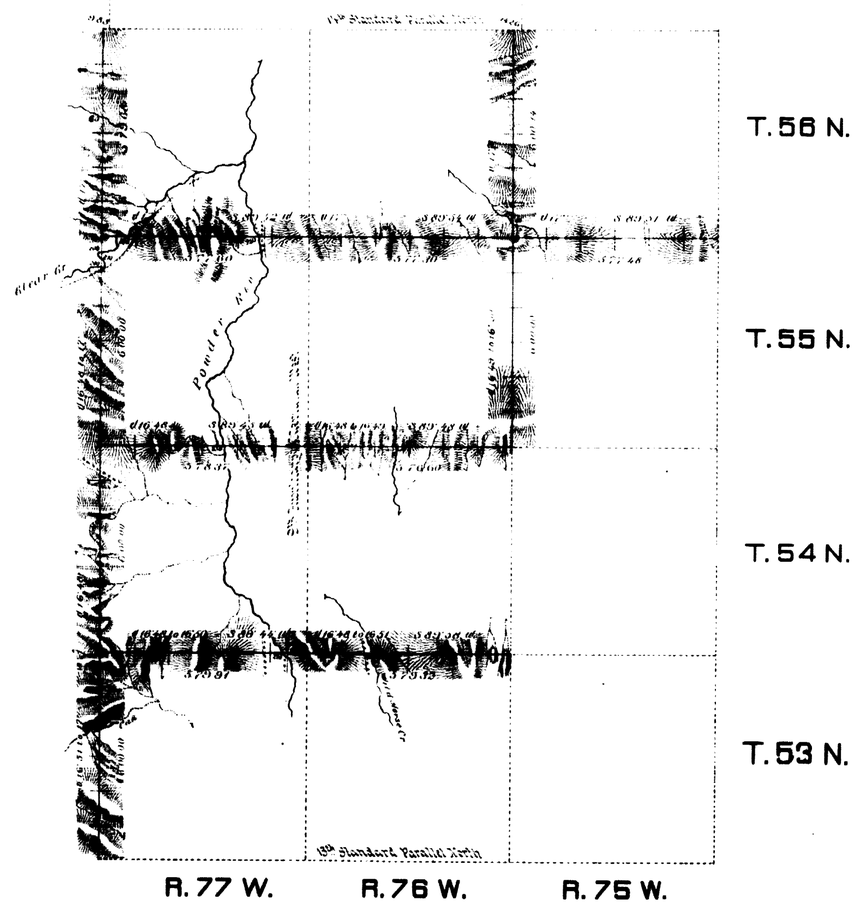

Surveys Designated	By Whom Surveyed	Date of contract	Amount of Surveys	When Surveyed
Exterior lines	Chas. Holcomb	July 12, 1882	77 66 40	Mar. 21-30, 1883
Connections	" " "	" " "	24 09	" " "

I hereby certify that the above diagram of the exterior lines of Townships No. 55 & 56 North, Range No. 75 West, and Townships No. 53, 54, 55, and 56 North, Ranges 76 and 77 West, of the 6th Principal Meridian, — Wyoming Territory — is strictly conformable to the field notes of the survey thereof on file in this office which have been examined and approved.

Surveyor General's Office,
Cheyenne, Wyo.
September 10th 1883

Edw. C. David
Surveyor General.

(22) Indexed 2378 63

9th AUXILIARY MERIDIAN WEST.

In Townships 53, 54, 55, 56, North, between Ranges 76 & 77 West of the 6th Prin. Mer. Wyom. Ter.

Magnetic Variation East Scale 40 chains to 1 inch.

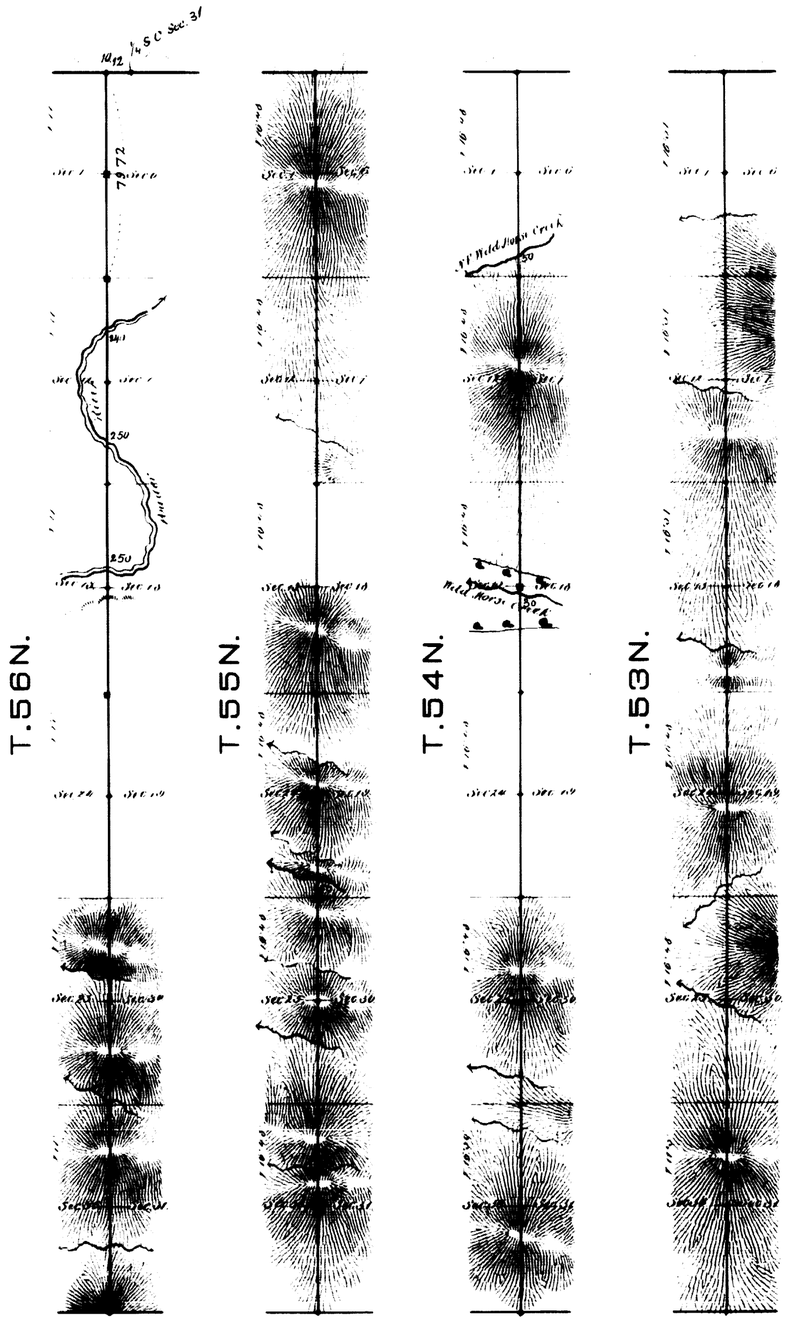

Surveys Designated	By Whom Surveyed	Date of Contract	Amount of Surveys Miles	Chs	Links	When Surveyed
9th Auxiliary M P	Chas Holcomb	July 12 1882	23	19	72	March 12-15 1883
Connection	" " "	" " "		10	12	" " "

I hereby certify that the above diagram of the 9th Auxiliary Meridian West, in Townships 53, 54, 55, 56 North, Ranges 76 & 77 West of the 6th Principal Meridian Wyoming Territory is strictly conformable to the field notes of the survey thereof on file in this Office which have been examined and approved.

Surveyor Generals Office
Cheyenne Wyoming
Sept. 14th 1883

Edw. C. David
Surveyor General

1698