(23)

2547

48

TOWNSHIP No. 53 NORTH. RANGE No. 78 WEST of the 6th Principal MERIDIAN.

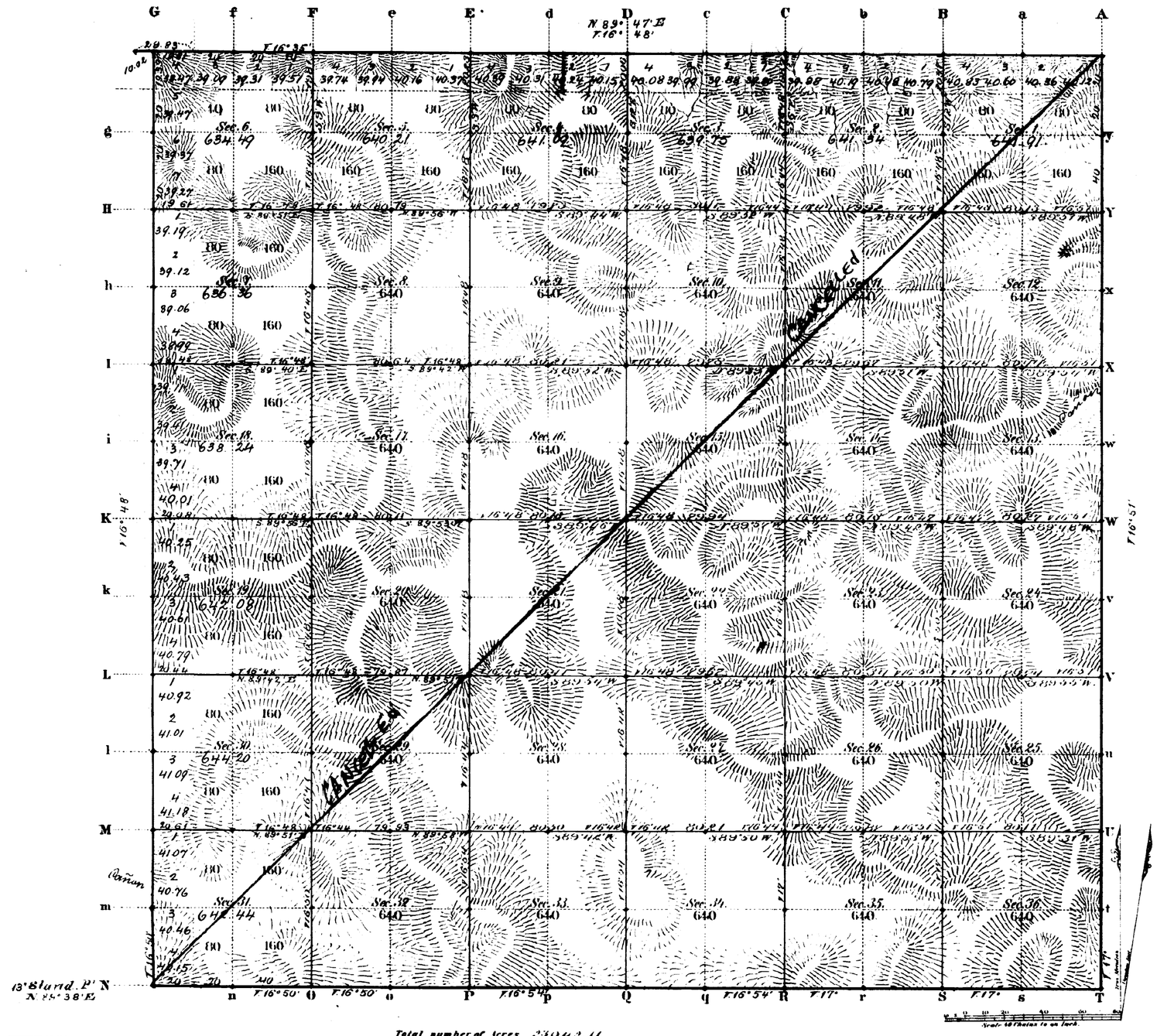

Total number of Acres 23042.11

Surveys Designated	By Whom Surveyed	Date of Contract	Amount of Surveys Mls Chs Lks	When Surveyed	Magnetic Declination
N & W Township lines	Ed. F. Stahle	Spt. 21, 1880	11 79 20	May 24, 1883	16° 48' East
Subdivisions	" " "	" " "	60 02 29	July 21-24, 1883	16° 48' " "
Connections					
13° Stand. P. N	" " "	" " "	6 00 00	May 23, 1883	
E. Township l	Chas. Holcomb	July 12, 1882	6 00 00	March 27, 1883	

The above Map of Township No. 53 North Range No. 78 West of the Sixth Principal Meridian Wyoming Territory is strictly conformable to the field notes of the survey thereof on file in this Office, which have been examined and approved.

Surveyor General's Office,
Cheyenne Wyoming
November 1st 1883

Edw. C. David
Dir. Gen.l

A. Gast & Co., St. Louis Mo.

1783

Cancel
53-78

Accession no 2548

(4-675a)

Accepted April 28, 1921. **ORIGINAL**

Resurvey Township No 53 North Range No 78 West of the Sixth Principal Meridian Wyoming

In three Sheets

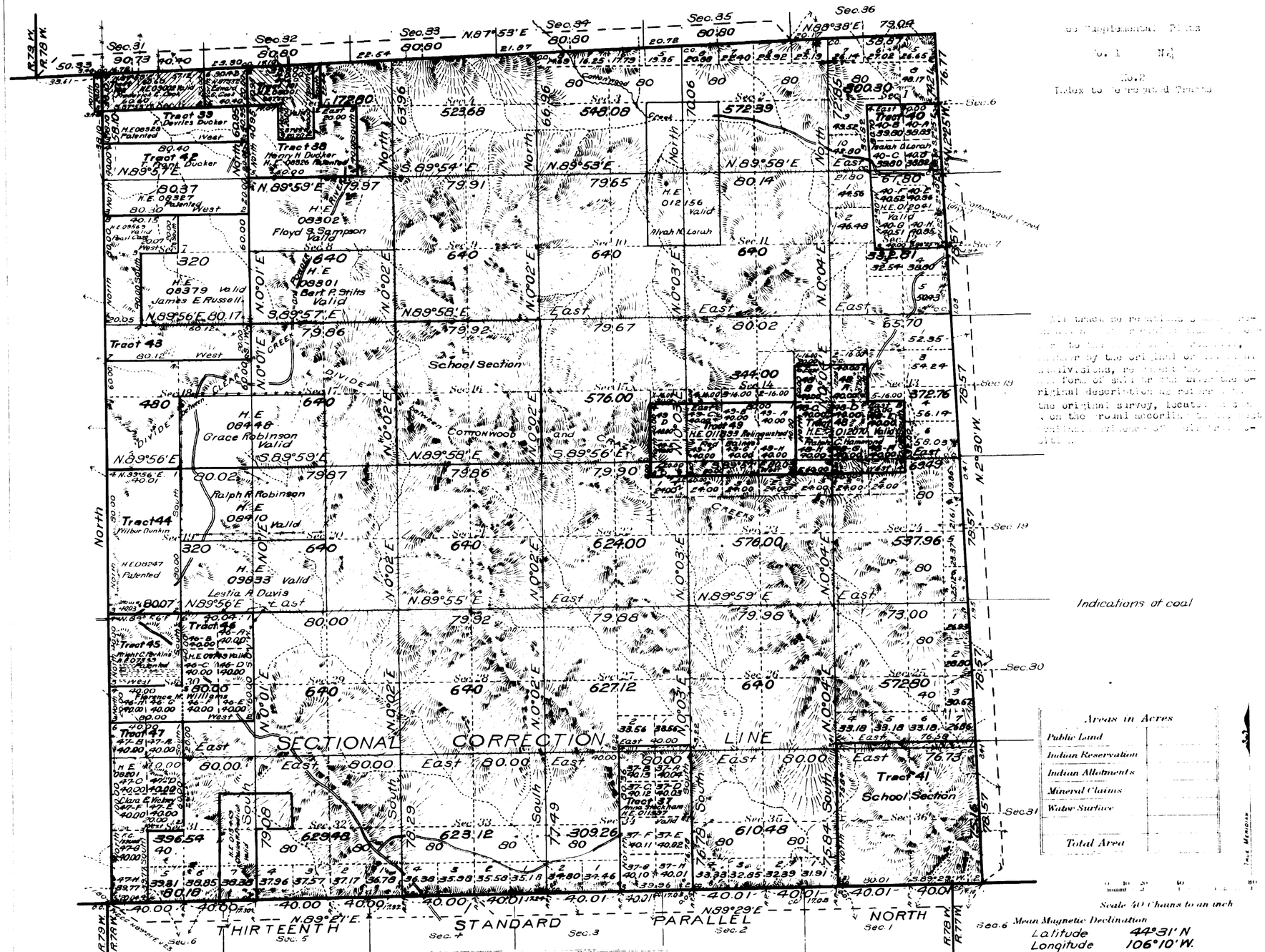

Surveys Designated	By Whom Surveyed	No.	Group Date	Amount of Surveys Mls.	chs.	lks.	When Surveyed Begun	Completed
Resurvey Subdivisions	King and O'Brien	45	July 6, 1918	58	28	19	June 11, 1919	Nov. 5, 1919
Connections	" " "	"	" "	3	57	27	" " "	" "
Resurvey North Bdy.	King and O'Brien	"	" "	5	59	36	May 15, 1919	June 21, 1919
Resurvey East Bdy.	" " "	"	" "	5	69	62	June 17, 1919	June 26, 1919
Resurvey West Bdy.	" " "	"	" "	5	58	10	May 16, 1919	May 19, 1919
Resurvey 13th St. For N.	" " "	"	" "	6	00	07	May 15, 1919	June 14, 1919
Segregated Tracts	King and O'Brien	"	" "	41	00	32	June 11, 1919	Nov. 5, 1919

The above map of Resurvey Township No. 53 North Range No. 78 West of the Sixth Principal Meridian Wyoming is strictly conformable to the field notes of the resurvey thereof on file in this office, which have been examined and approved

U. S. Surveyor General's Office.
Cheyenne Wyoming October 19, 1920

Charles L. Decker
Surveyor General.

1788-A
1783

53-78

2549

Accepted April 28, 1921. ORIGINAL

Supplemental Plat No 1

Resurvey NW¼ Township No 53 North, Range No 78 West of the Sixth Principal Meridian, Wyoming

Scale: 20 Chains to 1 Inch

Sec's 4,5,6,7,8,9,16,17,18

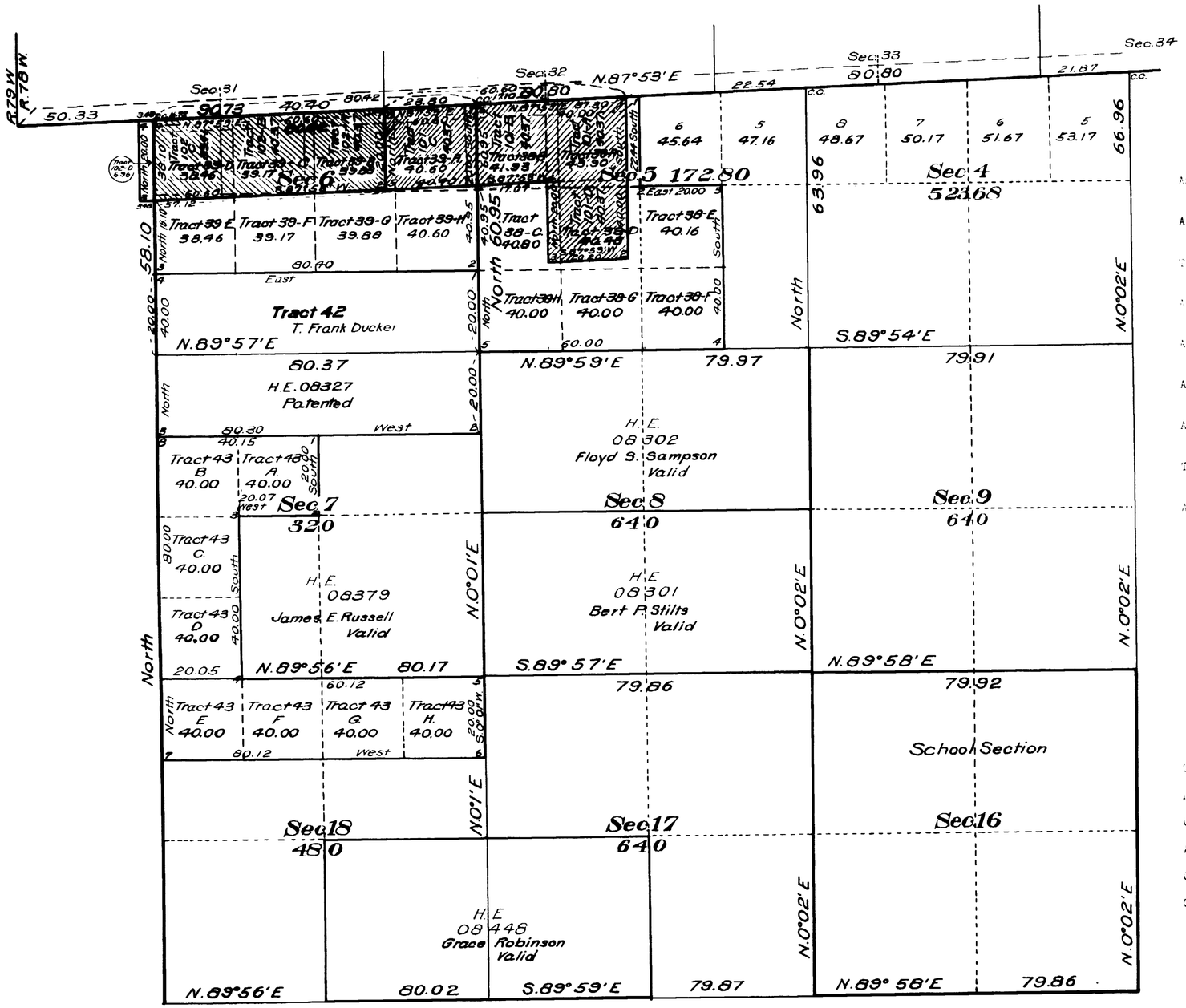

TABLE OF CONTENTS

Area of conflict of Tract 101 with Tract [illegible] [illegible] Acres

Area of conflict of Tract 101 with Tract [illegible] [illegible] Acres

Total area of conflict of Tract 101 with Tracts [illegible] and [illegible] [illegible] Acres

Area of Tract 101, exclusive of its conflict with Tracts [illegible] and [illegible], [illegible] Acres

Area of Tract [illegible], exclusive of its conflict with Tract 101, 212.[illegible] Acres

Area of conflict of Tract 102 with Tract [illegible] [illegible] Acres

Area of Tract 102, exclusive of its conflict with Tract [illegible], [illegible] Acres

Total area of conflict of Tract [illegible] with Tracts 101 and 102 [illegible] Acres

Area of Tract [illegible], exclusive of its conflict with Tracts 101 and [illegible], [illegible] Acres

Resurvey

[illegible] D. King, [illegible] Transitman
James C. O'Brien, [illegible] Transitman

THIS SUPPLEMENTAL PLAT OF NW¼ TOWNSHIP NO. 53 NORTH, RANGE NO. 78 WEST OF THE SIXTH PRINCIPAL MERIDIAN, WYOMING, IS STRICTLY CONFORMABLE TO THE FIELD NOTES OF THE RESURVEY THEREOF, ON FILE IN THIS OFFICE, WHICH HAVE BEEN EXAMINED AND APPROVED

OFFICE OF U.S. SURVEYOR GENERAL,
CHEYENNE, WYOMING,
October 19, 1920

Charles L. Decker
Surveyor General

A.L.R.

AMT

1788 - B
1783

53 - 78

Accepted April 28, 1921. **ORIGINAL**

Supplemental Plat No 2

Diagram of Entries

Resurvey Township No 53 North, Range No 78 West of the Sixth Principal Meridian, Wyoming

Group No 45

Index to Segregated Tracts

Resurvey Tract Number	Original Survey Sec.	Subdivisions	Entry Kind	Entry Number	Status in Land Office	Entryman
37	34	E 2	H.E.	011397	Valid	Anna Stockham
38	5	SW4, W2SE4, S2NW4	H.E.	08326	Patented	Henry H. Ducker
39	6	Lots 5,6, SE4NW4, NE4SW4, S2NE4, N2SE4	H.E.	08328	Patented	T Devries Ducker
40	1	SE4				
	12	NE4	H.E.	012041	Valid	Isaiah D. Lorah
41	36	All	School Section		Grant	Wyoming
42	6	Lot 7, SE4SW4, S2SE4				
	7	Lot 1, NE4NW4, N2NE4	H.E.	08327	Patented	T. Frank Ducker
43	7	Lots 2,3,4, SE4NW4				
	18	Lot 1, NE4NW4, N2NE4	H.E.	09569	Valid	Pearl Case
44	19	Lots 1,2,3,4, E2W2	H.E.	08247	Patented	Wilbur Dunkin
45	30	Lots 1,2, E2NW4	H.E.	07339	Patented	Wright C. Perkins
46	30	Lot 3, NE4SW4, NE4, N2SE4	H.E.	09749	Valid	Florence M. Williams
47	30	Lot 4, SE4SW4				
	31	Lots 1,2,3,4, E2NW4	H.E.	08201	F.C. Issued	Clara E. Vickrey
101	5	Lots 2,3,4, SW4NE4	H.E.	09001	Valid	Edward G. Cook
102	6	Lots 1,2,3	H.E.	09002	Valid	Frederick E. Cook
48	13	S2NW4, W2SE4, SW4	H.E.	012070	Valid	Ralph C. Hammond
49	14	S2	H.E.	011893	Relinquished	Fred Baines

Claims Conforming to the Lines of the Resurvey with Changed Description

Description by Resurvey Sec.	Subdivisions	Description by Original Survey Sec.	Subdivisions	Entry Kind	Entry Number	Status in Land Office	Entryman
2	W2SW4						
3	E2SE4						
10	E2NE4	2	SW4				
11	W2NW4	11	NW4	H.E.	012156	Valid	Alva N. Lorah
32	SW4NW4	32	SW4NW4				
31	SE4NE4, NE4SE4, Lot 7	31	SE4NE4, E2SE4	H.E.	013459	Valid	Charles W. Friedrich

THIS DIAGRAM OF ENTRIES IS MADE TO ACCOMPANY THE PLAT OF RESURVEY OF TOWNSHIP NO. 53 NORTH, RANGE NO. 78 WEST OF THE SIXTH PRINCIPAL MERIDIAN, WYOMING, AND IS HEREBY APPROVED

OFFICE OF U.S. SURVEYOR GENERAL,

CHEYENNE, WYOMING

October 1[illegible], 1920.

Charles L. Decker

Surveyor General

A.L.R. AMT

(23)
Received 2639

EXTERIOR LINES.

Scale 3 miles to 1 inch. Magnetic Variation 17°

M O N T A N A .

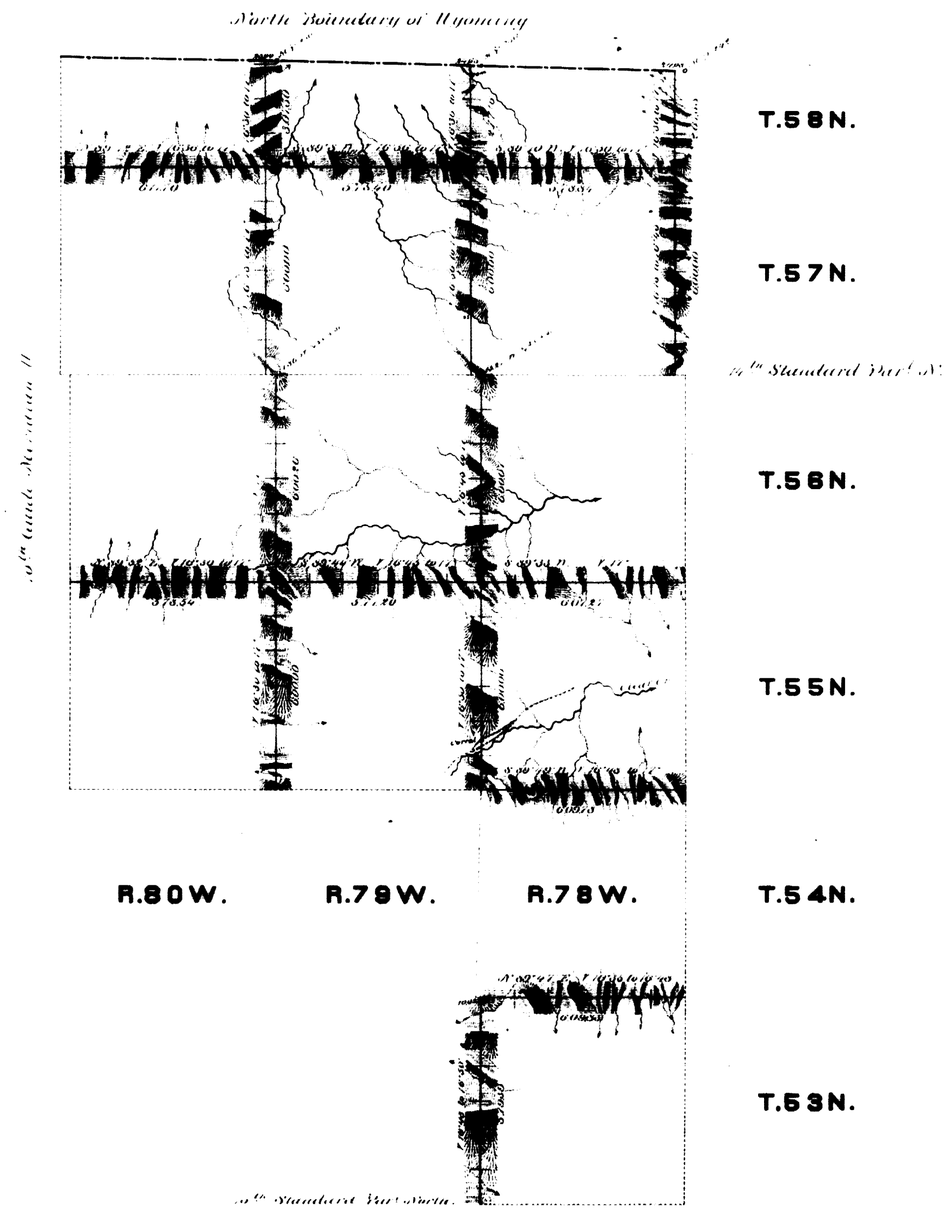

Surveys designated	By whom surveyed	Date of contract	Amt of surveys			When surveyed
			miles	chs	lks	
Exterior lines	Ed. F. Stahle	Sept 21 1880	105	23	12	May 24 June 11 1883
Connections	. . .	. . .	1	30	33	. . .

I hereby certify that the above diagram of T. 53 & 54 N. R. 78 W. & T. 55, 56 & 57 & 58 N. R. 78 & 79 West of the 6th Principal Meridian Wyoming Territory, is strictly conformable to the field notes of the survey thereof on file in this Office, which have been examined and approved.

Surveyor Generals Office,
Cheyenne Wyo December 1st 1883

Edw. C. Dart
Surveyor General

1812

(23)

2640

66

13TH STANDARD PARALLEL NORTH

Along the S. Bdy. of Tp. 53 N. Rgs. 78 & 79 W. of the 6th Principal Meridian, Wyo. Ter.

Magnetic Var. East *Course S 89°36' E*

Scale 40 Chs to 1 In.

T. 53 N., R. 79 W.

T. 53 N., R. 78 W.

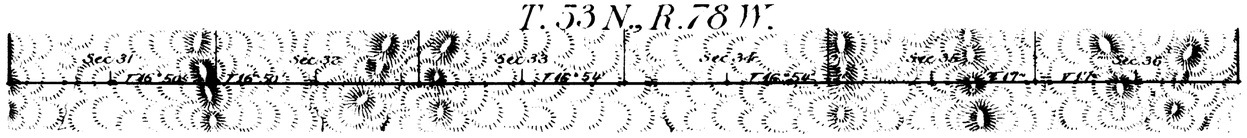

Surveys Designated	By Whom Surveyed	Date of Contract	Amount of Surveys			When Surveyed
			Mls	Chs	Lks	
13th Stand. Par. N	Ed. F. Stahle	Sept. 21. 1880	12	10	16	May 22-23 '83

The above map of the 13th Standard Parallel North along the S. Bdy. of Tp. 53 N. Rgs. 78 & 79 W. of the 6th Principal Meridian, Wyo. Ter., is strictly conformable to the fieldnotes of the survey thereof, on file in this office, which have been examined and approved.

Surveyor Generals Office
Cheyenne, Wyoming
November 1st 1883

Edw. C. Dant
Sur. Gen.

1813