(23)

54

2581

TOWNSHIP No 53 NORTH. RANGE No 79 WEST of the 6th Principal MERIDIAN.

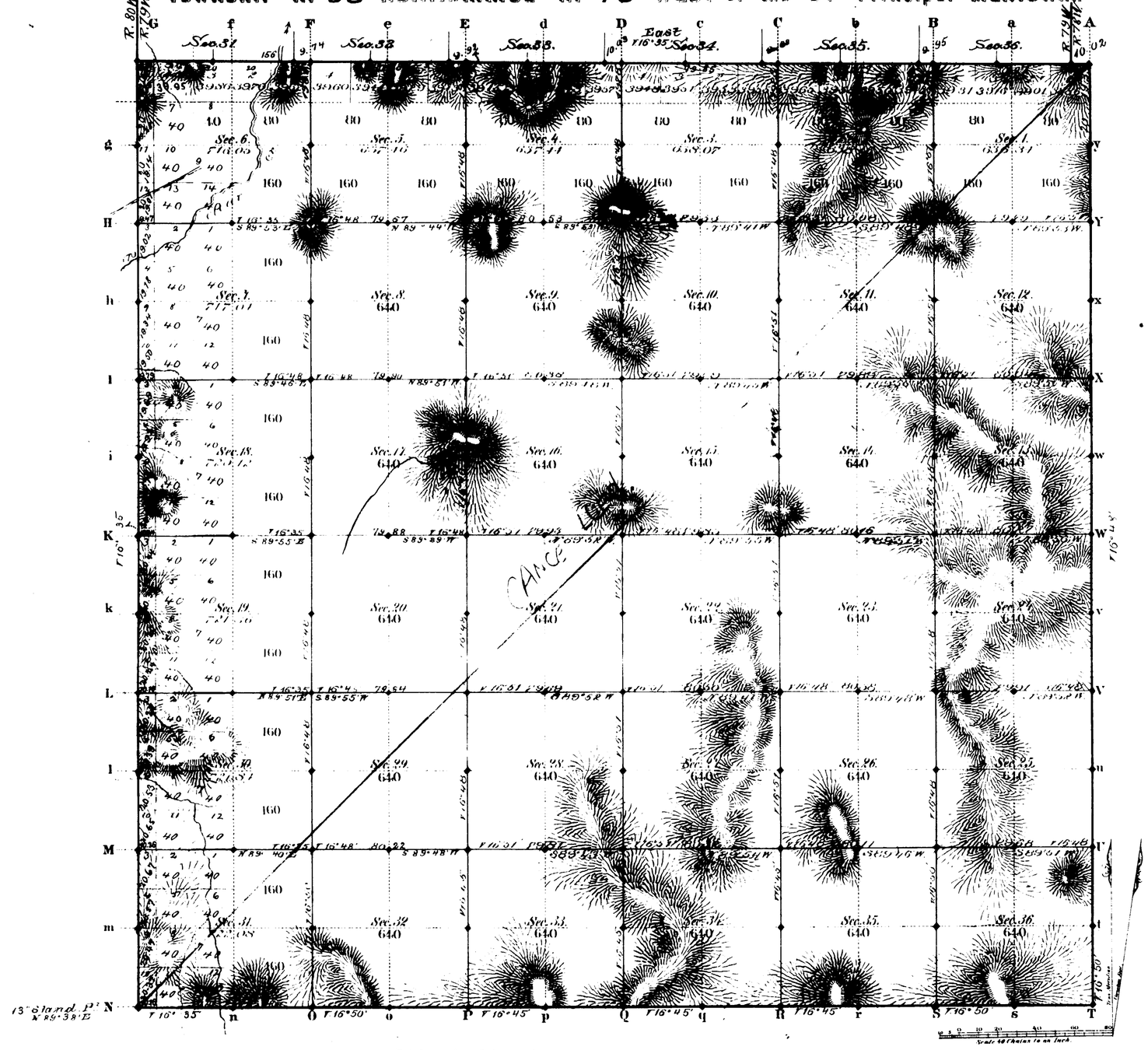

Total number of Acres. 23505.96

Surveys Designated	By Whom Surveyed	Date of Contract	Amount of Surveys Mls	Chs	Lks	When Surveyed	Magnetic Declination
W. N. & E. Township lines	Edw. F. Stahle	Sept. 21, 1880	18	19	41	Oct. 20, 23, 1880 & May 24, 1883	16° 40' East
Subdivisions	" " "	" " "	60	48	69	July 25-27, 1883	16° 48' " "
Connections	" " "	" " "		49	52	" " "	
13° Stand. P. N	" " "	" " "	6	10	16	May 23, 1883	

The above Map of Township No 53. North Range No 79. West of the Sixth Principal Meridian Wyoming Territory is strictly conformable to the field notes of the survey thereof on file in this Office, which have been examined and approved.

Surveyor General's Office,
Cheyenne Wyoming
November 1st 1883

Edw. C. David
Surv. Genl.

A. Gast & Co. St. Louis Mo.

1793

53-79

Accs. 6529

ORIGINAL

TOWNSHIP Nº 53 NORTH, RANGE Nº 79 WEST, OF THE SIXTH PRINCIPAL MERIDIAN, WYOMING.

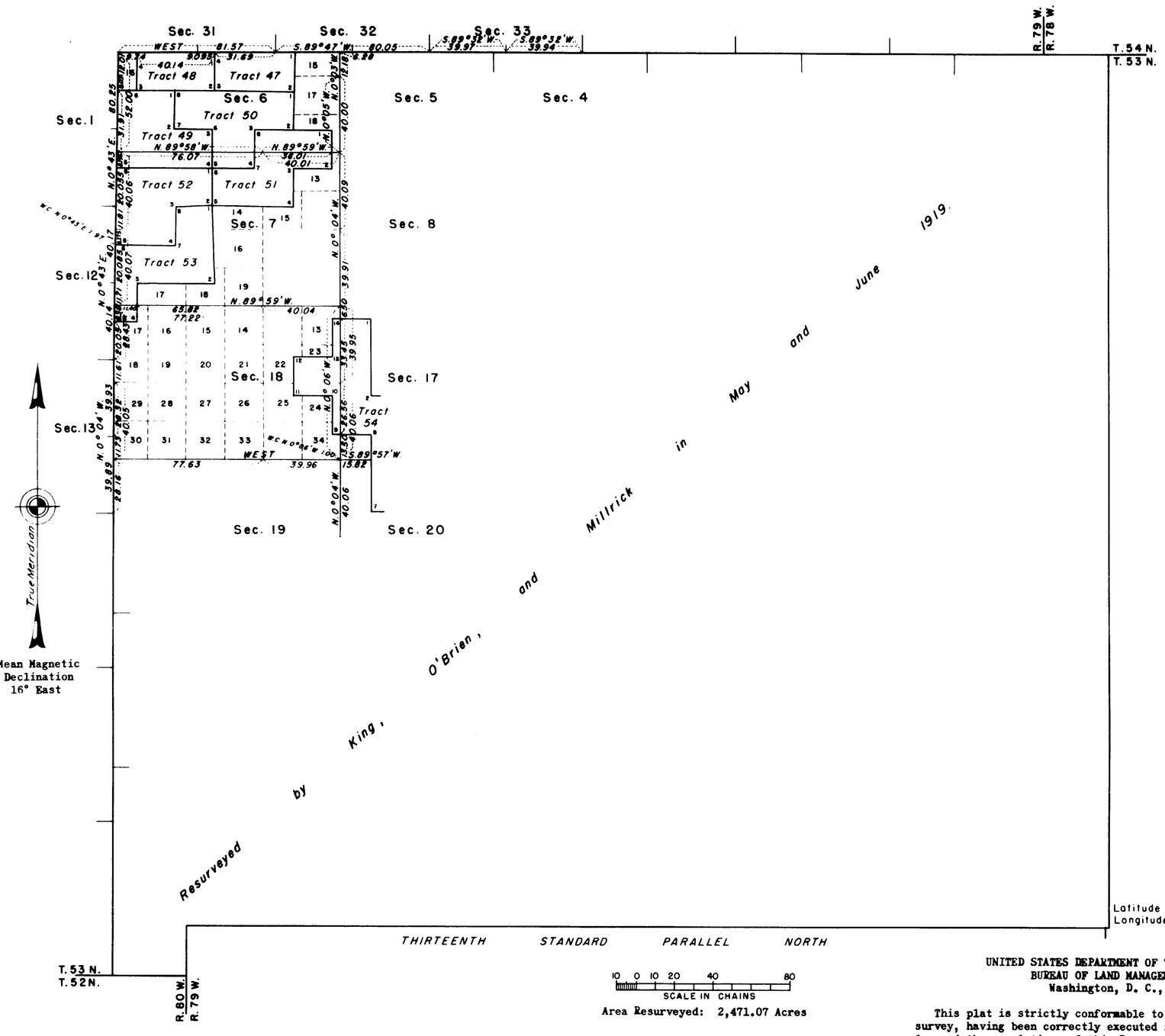

Area Resurveyed: 2,471.07 Acres

Latitude 44° 31' N.
Longitude 106° 18' W.

This plat represents a retracement and reestablishment of portions of the original township boundary and portions of the subdivisional lines as independently resurveyed by King, O'Brien and Millnick in 1919, designed to restore all corners in their original locations according to the best available evidence. The lottings and areas are as shown on the plat approved November 15, 1920.

Portions of north boundary resurveyed by King, O'Brien, and Millnick in 1919.

Resurvey of portions of the west boundary and subdivisional lines executed by Ernest Parker and Roswell M. Humphrey July 13 to July 16, 1948 under Special Instructions for Group 209 Wyoming, dated April 5, 1946.

J.G.H.

UNITED STATES DEPARTMENT OF THE INTERIOR
BUREAU OF LAND MANAGEMENT
Washington, D. C., May 26, 1952

This plat is strictly conformable to the approved field notes, and the survey, having been correctly executed in accordance with the requirements of law and the regulations of this Bureau, is hereby accepted.

For the Director

William H. Richards

Chief, Branch of Surveys

21656

1793-I

53 79

Resurvey Township No. 53 North, Range No. 79 West of the Sixth Principal Meridian, Wyoming

(In six Sheets)

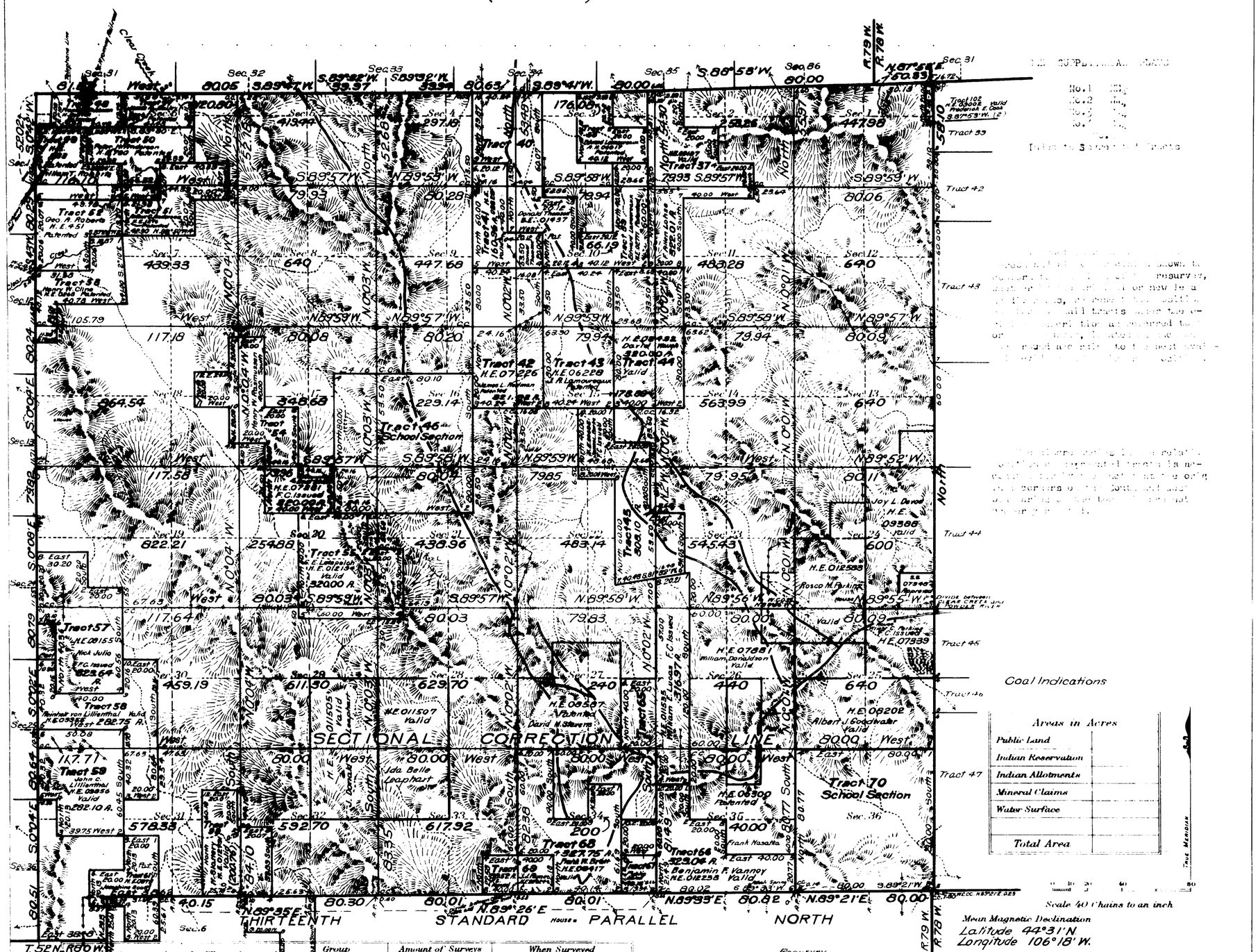

Survey Designated	By Whom Surveyed	Group No.	Group Date	Amount of Surveys Mls.	chs.	lks.	When Surveyed Begun	Completed
Resurvey Subdivisions	King and O'Brien	45	July 6, 1918	60	67	19	May 16, 1919	June 3, 1919
Connections	" " "	"	" " "	8	58	31	" " "	Oct. 20, 1920
Segregated Tracts	" " "	"	" " "	74	06	36	June 2, 1919	Oct. 20, 1920
Resurvey North Bdy.	King, O'Brien and Hilliick	"	" " "	6	35	77	May 13, 1919	May 30, 1919
Resurvey East Bdy.	" " "	"	" " "	5	58	10	May 16, 1919	May 19, 1919
Resurvey 13th St. For. N.	" " "	"	" " "	6	64	00	May 14, 1919	May 30, 1919
Resurvey West Bdy.	" " "	"	" " "	6	02	29	May 17, 1919	May 29, 1919

Resurvey

The above map of Township No. 53 North Range No. 79 West of the Sixth Principal Meridian Wyoming is strictly conformable to the field notes of the resurvey thereof on file in this office, which have been examined and approved

U. S. Surveyor General's Office

Cheyenne, Wyoming November 15, 1920

Charles L. Decker
Surveyor General.

Accession no. 2585

Accepted April 28, 1921. ORIGINAL

Supplemental Plat No. 1

Resurvey NE ¼ Township No. 53 North, Range No. 79 West of the Sixth Principal Meridian, Wyoming

Scale: 20 Chains to 1 Inch

Sec's 1, 2, 3, 10, 11, 12, 13, 14, 15

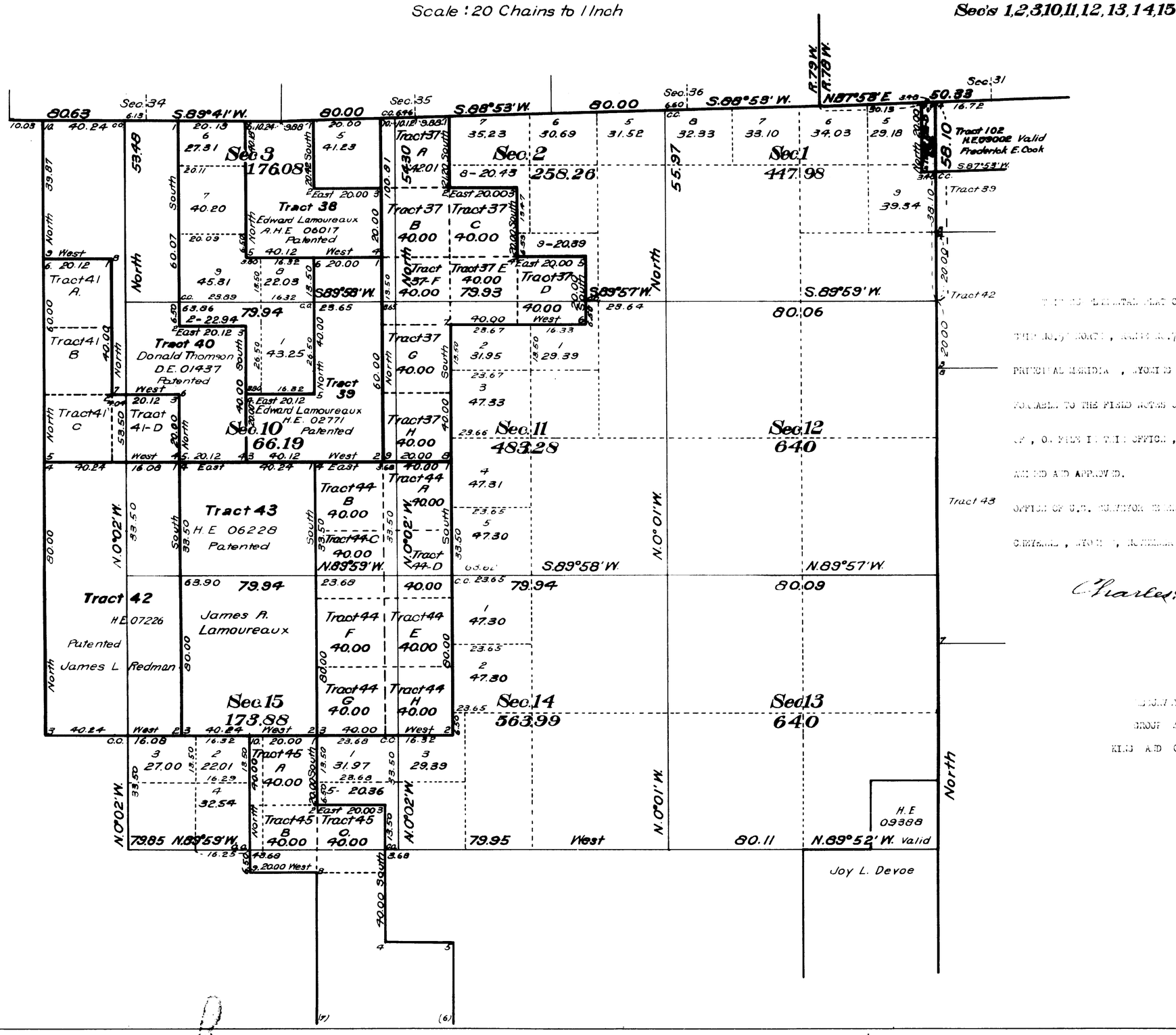

THIS SUPPLEMENTAL PLAT OF RESURVEY NE¼ TOWNSHIP NO. 53 NORTH, RANGE NO. 79 WEST OF THE SIXTH PRINCIPAL MERIDIAN, WYOMING, IS STRICTLY CONFORMABLE TO THE FIELD NOTES OF THE RESURVEY THEREOF, ON FILE IN THIS OFFICE, WHICH HAVE BEEN EXAMINED AND APPROVED.

OFFICE OF U.S. SURVEYOR GENERAL,

CHEYENNE, WYOMING, NOVEMBER 15, 1920.

Charles L. Decker

SURVEYOR GENERAL

RESURVEYS

GROUP 45

KING AND O'BRIEN

1793-B

53-79

Accepted April 28, 1921. ORIGINAL

Supplemental Plat No. 2

Resurvey NW¼ Township No. 53 North, Range No. 79 West of the Sixth Principal Meridian, Wyoming

Scale: 20 Chains to 1 Inch

Secs 4, 5, 6, 7, 8, 9, 16, 17, 18

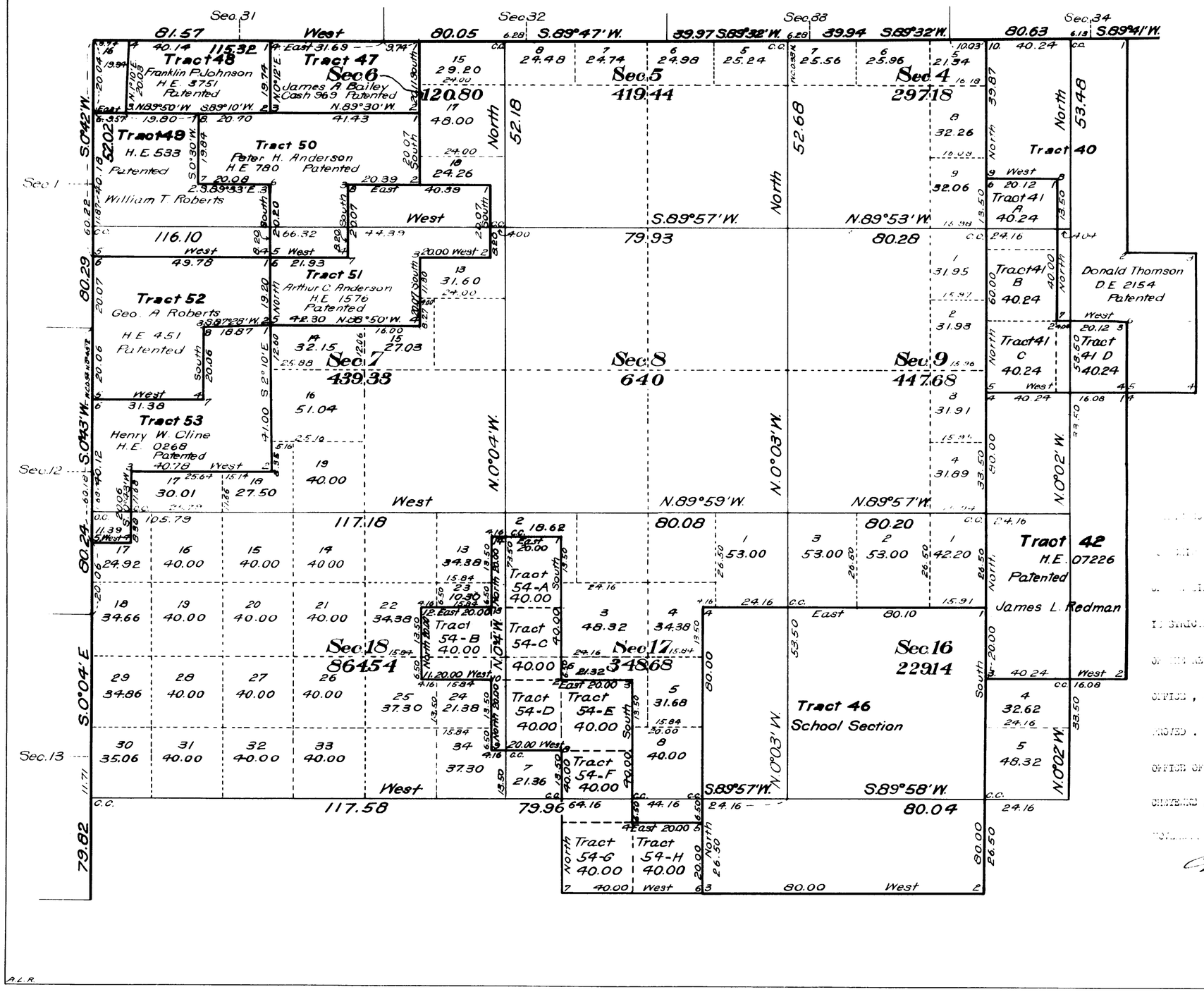

[illegible]

[illegible] PRINCIPAL MERIDIAN, WYOMING,

IS STRICTLY CONFORMABLE TO THE FIELD NOTES

OF THE RESURVEY [illegible], ON FILE IN THIS

OFFICE, WHICH HAVE BEEN EXAMINED AND AP-

PROVED.

OFFICE OF U.S. SURVEYOR GENERAL,

CHEYENNE, WYOMING,

[illegible] 1920.

Charles L. Decker

Surveyor [illegible]

A.L.R.

AMT

1798-C-

53 - 79

2585

Accepted April 28, 1921. ORIGINAL

Supplemental Plat No 3

Resurvey S W¼ Township No 53 North, Range No 79 West of the Sixth Principal Meridian, Wyoming

Scale 20 Chains to 1 Inch

Sec's 19, 20, 21, 28, 29, 30, 31, 32, 33

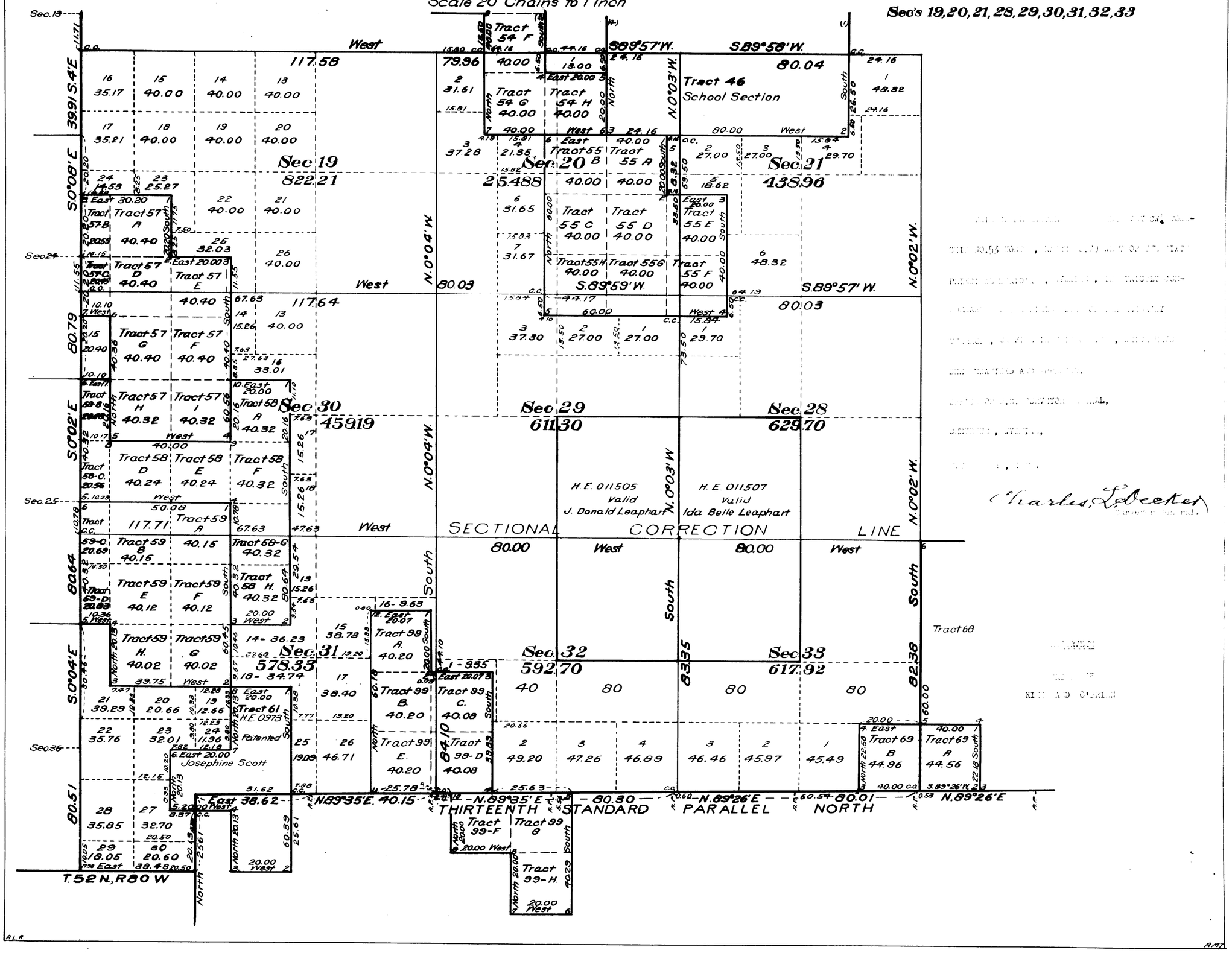

Charles L. Decker

1798-D

53 - 79

Accepted April 28, 1921. ORIGINAL

Supplemental Plat No. 4

Resurvey SE¼ Township No. 53 North, Range No. 79 West of the Sixth Principal Meridian, Wyoming

Scale: 20 Chains to 1 Inch

Sec's. 22, 23, 24, 25, 26, 27, 34, 35, 36

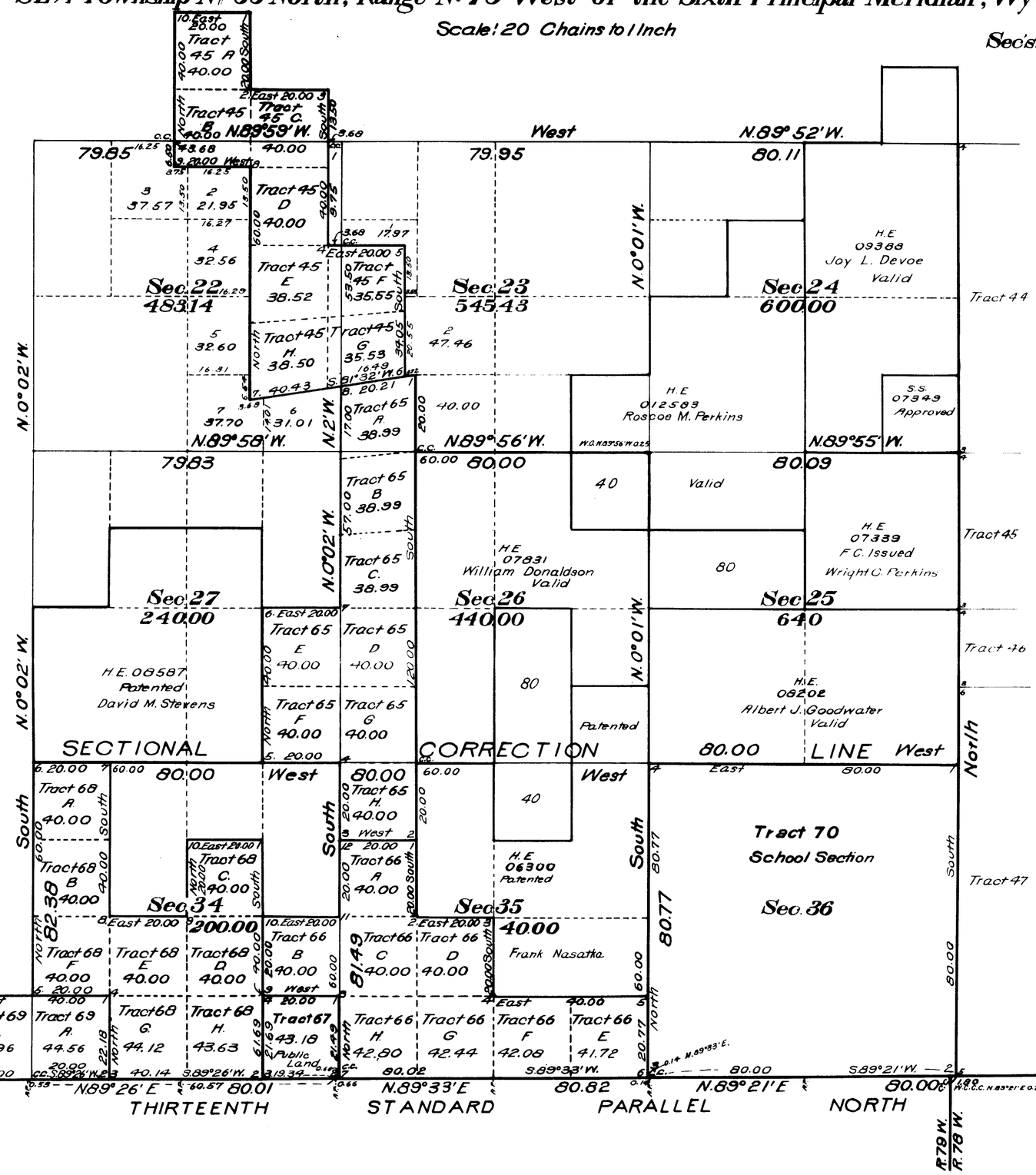

THIS SUPPLEMENTAL PLAT OF RESURVEY SE¼ TOWNSHIP NO. 53 NORTH, RANGE 79 WEST OF THE SIXTH PRINCIPAL MERIDIAN, WYOMING, IS STRICTLY CONFORMABLE TO THE FIELD NOTES OF THE RESURVEY THEREOF, ON FILE IN THIS OFFICE, WHICH HAVE BEEN EXAMINED AND APPROVED.

OFFICE OF U.S. SURVEYOR GENERAL,

CHEYENNE, WYOMING,

NOVEMBER 15, 1920.

Surveyor General.

RESURVEYS

GROUP 45

KING AND O'BRIEN

1793-E

53 - 79

2587

Accepted April 28, 1921. **ORIGINAL**

Supplemental Plat No 5

Index to Segregated Tracts

Resurvey Township No 53 North, Range No 79 West of the Sixth Principal Meridian, Wyoming

Group No 45

Resurvey Tract Number	Original Survey T.	R.	Sec.	Subdivisions	Entry Kind	Entry Number	Status in Land Office	Entryman
37	53	79	2	Lot 3, SE¼NW¼, E½SW¼, N½SE¼, SW¼NE¼				
			11	NE¼NW¼	H.E.	09197	Valid	F. Allen Lohse
38			2	SW¼NW¼				
			3	Lot 1, SE¼NE¼	A.H.E.	06017	Patented	Edward Lamoureaux
39			2	W½SW¼				
			10	NE¼NE¼				
			11	NW¼NW¼	H.E.	02771	Patented	Edward Lamoureaux
40			3	Lots 3,4, S½NW¼, E½SW¼, SW¼SE¼				
			10	NW¼NE¼	D.E.	01437	Patented	Donald Thomson
41			3	W½SW¼				
			10	N½NW¼	H.E.	08829	Valid	Donald Thomson
42			10	S½NW¼, SW¼				
			15	N½NW¼	H.E.	07226	Patented	James L. Redman
43			10	SE¼, S½NE¼				
			15	N½NE¼	H.E.	06228	Patented	James A. Lamoureaux
44			11	S½NW¼, SW¼				
			14	N½NW¼	H.E.	08432	Valid	David Waugh
45			14	W½SW¼				
			15	SE¼NE¼, NE¼SE¼				
			23	NW¼	H.E.	09695	F.C. Issued	James L. Burke
46			16	All	School Section			Wyoming
47			6	Lots 1, 2	Cash	969	Patented	James A. Bailey
48			6	Lots 3 and 4	H.E.	3751	Patented	Franklin P. Johnson
49			6	Lots 6, 7, 9, 10, 11	H.E.	533	Patented	William T. Roberts
50			6	Lot 8, S½NE¼, NW¼SE¼	H.E.	780	Patented	Peter H. Anderson
51			5	NW¼SW¼				
			6	NE¼SE¼, S½SE¼	H.E.	1576	Patented	Arthur C. Anderson
52			6	Lots 12, 13, 14				
			7	Lots 2, 3	H.E.	451	Patented	George A. Roberts

Resurvey Tract Number	Original Survey T.	R.	Sec.	Subdivisions	Entry Kind	Entry Number	Status in Land Office	Entryman
53	53	79	7	Lots 1, 4, 5, 7, 9	H.E.	0268	Patented	Henry W. Cline
54			8	SE¼SW¼				
			17	SE¼SE¼, W½SE¼, SW¼NE¼, E½NW¼, NW¼NW¼	H.E.	07281	F.C. Issued	Henry W. Rasmussen
55			20	E½NE¼, NE¼SE¼				
			21	W½NW¼, SE¼NW¼, N½SW¼	H.E.	012194	Valid	Gladys E. Lotspeich
57			19	Lots 4, 5, 7, 8, 9, 11, 12				
			30	Lots 1, 2	H.E.	08155	F.C. Issued	Nick Julio
58			30	Lots 3, 4, 5, 6, W½NE¼, W½SE¼	H.E.	09955	Valid	Reinholt von Lillienthal
59			30	Lots 7, 8, 9, 10, 11, 12				
			31	Lots 1, 2	H.E.	09956	Valid	John C. Lillienthal
99			31	SE¼NE¼, E½SE¼				
			32	W½SW¼				
	52	79	5	Lot 4, SW¼NW¼				
			6	Lot 1	H.E.	012791	Valid	Henry Slattery
61	53	79	31	Lot 7, SW¼NE¼, W½SE¼	H.E.	0973	Patented	Josephine Scott
65			23	SW¼SW¼				
			26	W½W½				
			27	E½SE¼				
			35	NW¼NW¼	H.E.	011535	F.C. Issued	William E. Lucas
66			34	NE¼SE¼				
			35	S½S½, N½SW¼, SW¼NW¼	H.E.	012233	Valid	Benjamin F. Vannoy
67							Vacant	Public Land
68			34	W½NW¼, N½SW¼, SE¼SW¼, W½SE¼, SW¼NE¼	H.E.	09417	Valid	Frank W. Brott
69			33	SE¼SE¼				
			34	SW¼SW¼	H.E.	09424	F.C. Issued	Joseph J. Payne
70			36	All	School Section			Wyoming
102	53	78	6	Lots 1, 2, 3	H.E.	09002	Intact	Frederick E. Cook

THIS INDEX TO SEGREGATED TRACTS IS MADE TO ACCOMPANY THE PLAT OF RESURVEY OF TOWNSHIP NO. 53 NORTH, RANGE NO. 79 WEST OF THE SIXTH PRINCIPAL MERIDIAN, WYOMING, AND IS HEREBY APPROVED.

OFFICE OF U.S. SURVEYOR GENERAL,

CHEYENNE, WYOMING,

NOVEMBER 15, 1920.

Charles L. Decker
Surveyor General.

ALR

AMT

1793-7

53 - 79

accession no. 2588

ORIGINAL

Supplemental Plat No. 6

Resurvey Township No. 53 North, Range No. 79 West of the Sixth Principal Meridian, Wyoming

Scale 10 Chains to an Inch

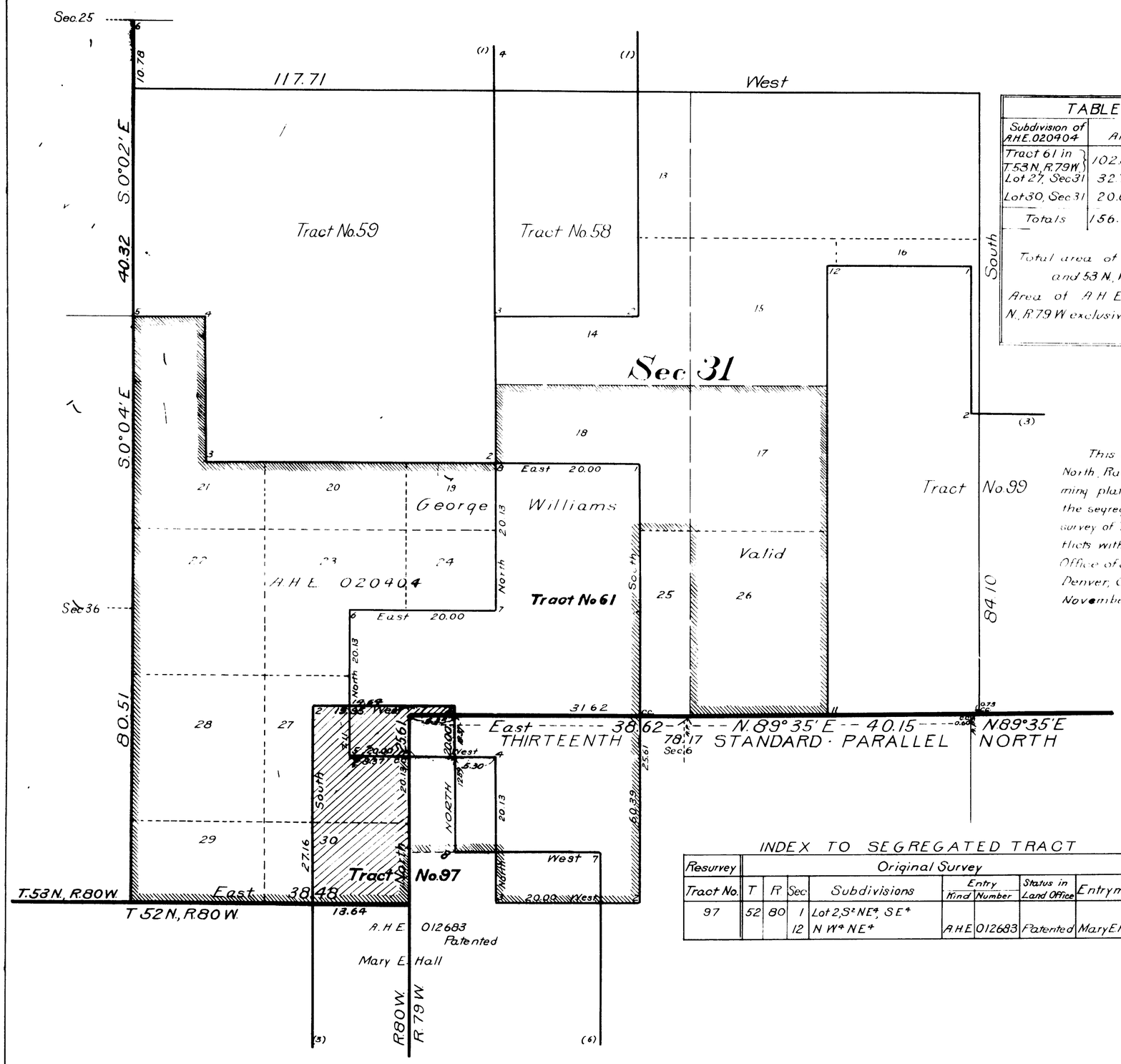

TABLE OF CONFLICTS IN T. 53 N., R. 79 W.			
Subdivision of A.H.E. 020404	Area	In conflict with Tract 97	Area exclusive of conflict
Tract 61 in T. 53 N., R. 79 W.	102.86 Acres	6.96 Acres	95.90 Acres
Lot 27, Sec. 31	32.70 "	17.43 "	15.27 "
Lot 30, Sec. 31	20.60 "	13.70 "	6.90 "
Totals	156.16 "	38.09 "	118.07 "

Total area of A.H.E. 020404 in Ts. 52 and 53 N., R. 79 W. 554.38 Acres

Area of A.H.E. 020404 in Ts. 52 and 53 N., R. 79 W. exclusive of conflicts with Tract 97 493.43 "

This Supplemental Plat No. 6 Resurvey Township No. 53 North, Range No. 79 West of the Sixth Principal Meridian Wyoming plat approved November 15, 1920, is prepared to show the segregation in Section 31, of Tract No. 97 created in the resurvey of Township No. 52 North, Range No. 80 W., and its conflicts with entered lands in Section 31, and is hereby approved.

Office of Supervisor of Surveys
Denver, Colorado
November 15, 1926

U.S. Supervisor of Surveys

DEPARTMENT OF THE INTERIOR
GENERAL LAND OFFICE
Washington, D. C. December 10, 1926.

This Supplemental Plat having been correctly prepared in accordance with the requirements of of this office, is hereby accepted.

Assistant Commissioner.

INDEX TO SEGREGATED TRACT

Resurvey	Original Survey							
Tract No.	T	R	Sec	Subdivisions	Entry Kind	Entry Number	Status in Land Office	Entryman
97	52	80	1	Lot 2, S2 NE4, SE4				
			12	N W4 NE4	A.H.E.	012683	Patented	Mary E. Hall

A.L.R.

Chkd. A.M.T.

1793-G

Transmitted for filing to Buffalo Land Office February 11, 1927

53 - 79

1793-

2589

ORIGINAL

RESURVEY TOWNSHIP No. 53 NORTH, RANGE No. 79 WEST OF THE SIXTH PRINCIPAL MERIDIAN, WYOMING

Supplemental Plat of Section 31

Scale: 1 inch 15 chains

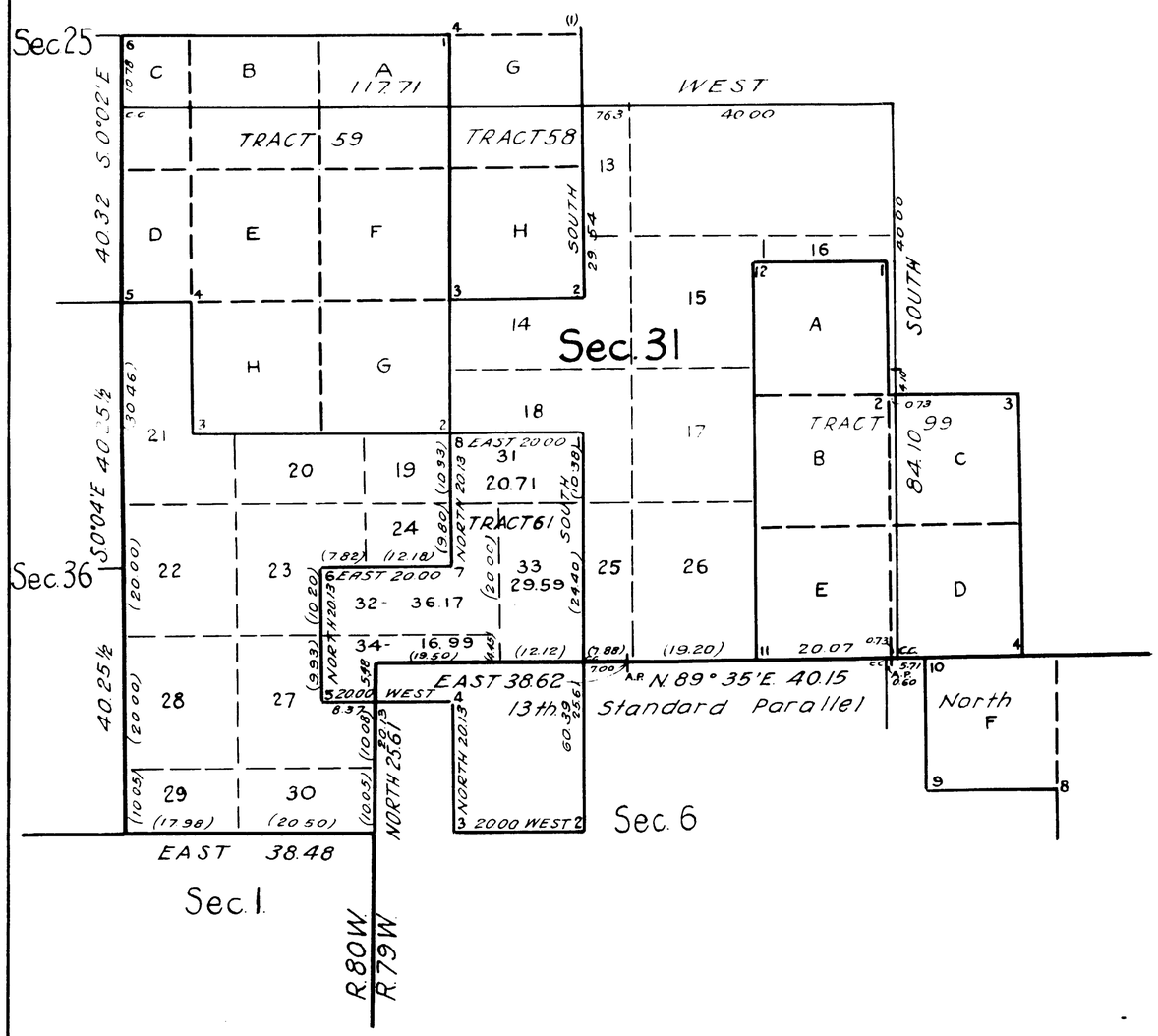

Public Survey Office

Cheyenne, Wyoming, May 13, 1932

This supplemental plat of Section 31, Township No. 53 North, Range No. 79 West, of the Sixth Principal Meridian, Wyoming, based upon the plat approved November 15, 1920, as amended by the plat approved November 15, 1926, eliminating from the record Tract 97, and subdividing that part of Tract 61 within Section 31 into fractional lottings, prepared in accordance with the Commissioner's letter "E" dated March 22, 1932, to accommodate application for amended entry in Buffalo 029471; is hereby approved.

Joel Q. Naret
Office Cadastral Engineer

DEPARTMENT OF THE INTERIOR
General Land Office

Washington, D.C., May 21, 1932

The amended lottings represented by this supplemental plat having been correctly made in accordance with the regulations of this office, the plat is hereby accepted.

Thos. Havell
Assistant Commissioner

1793-H

Transmitted to Buffalo L.O.
June 13, 1932

53 - 79

EXTERIOR LINES.

Scale, 3 miles to an inch. *Magnetic variat. East.*

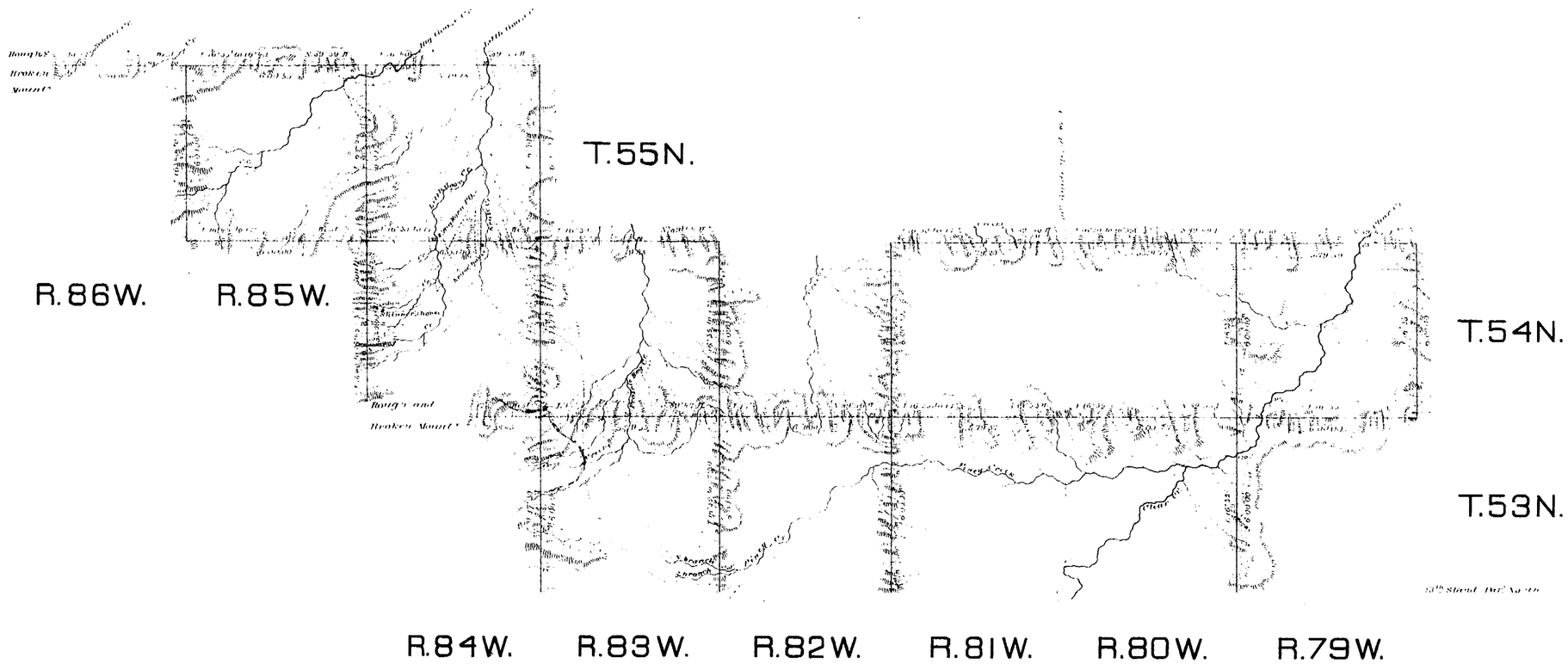

Surveys Designated	By whom surveyed	Date of Contract	Amount of Surveys mls	chs	lks	When surveyed
Exter. lines of T.53N.R.82W.	Ed. F. Stahle	August 12, 1880	18	1	00	November 9, 1880
Rest of Exterior lines	" " "	Septbr. 21, 1880	144	35	91	November 25, 1880

I hereby certify that the above diagram of the exterior lines of Townships 53 and 54 North, Ranges 79 to 84 West, & Township 55 North, Ranges 84 to 86 West of the 6th Principal Meridian, Wyoming Territory is strictly conformable to the field notes of the survey thereof on file in this Office, which have been examined and approved.

Surveyor General's Office,
Cheyenne, Wyo. Oct. 22nd 1880

Edw. C. David
Surveyor General

(23)

Indexed

2640

66

13TH STANDARD PARALLEL NORTH

Along the S. Bdy. of Tp. 53 N. Rgs. 78 & 79 W. of the 6th Principal Meridian, Wyo. Ter.

Magnetic Var. East *Course S 89°36' E*

Scale 40 Chs to 1 In.



Surveys Designated	By Whom Surveyed	Date of Contract	Amount of Surveys			When Surveyed
			Mls	Chs	Lks	
13th Stand. Par. N	Ed. F. Stahle	Sept. 21. 1880	12	10	16	May 22-23 '83

The above map of the 13th Standard Parallel North along the S. Bdy. of Tp. 53 N. Rgs. 78 & 79 W. of the 6th Principal Meridian, Wyo. Ter., is strictly conformable to the fieldnotes of the survey thereof, on file in this office, which have been examined and approved.

Surveyor Generals Office

Cheyenne, Wyoming

November 1st 1883

Edw. C. Dawes
Sur. Gen.

1813