ORIGINAL

6549

TOWNSHIP 53 NORTH, RANGE 80 WEST, OF THE 6th PRINCIPAL MERIDIAN, WYOMING.

DEPENDENT RESURVEY

RECEIVED
SEP - 3 1953
Bureau of Land Management
Land Survey Office
Cheyenne, Wyoming

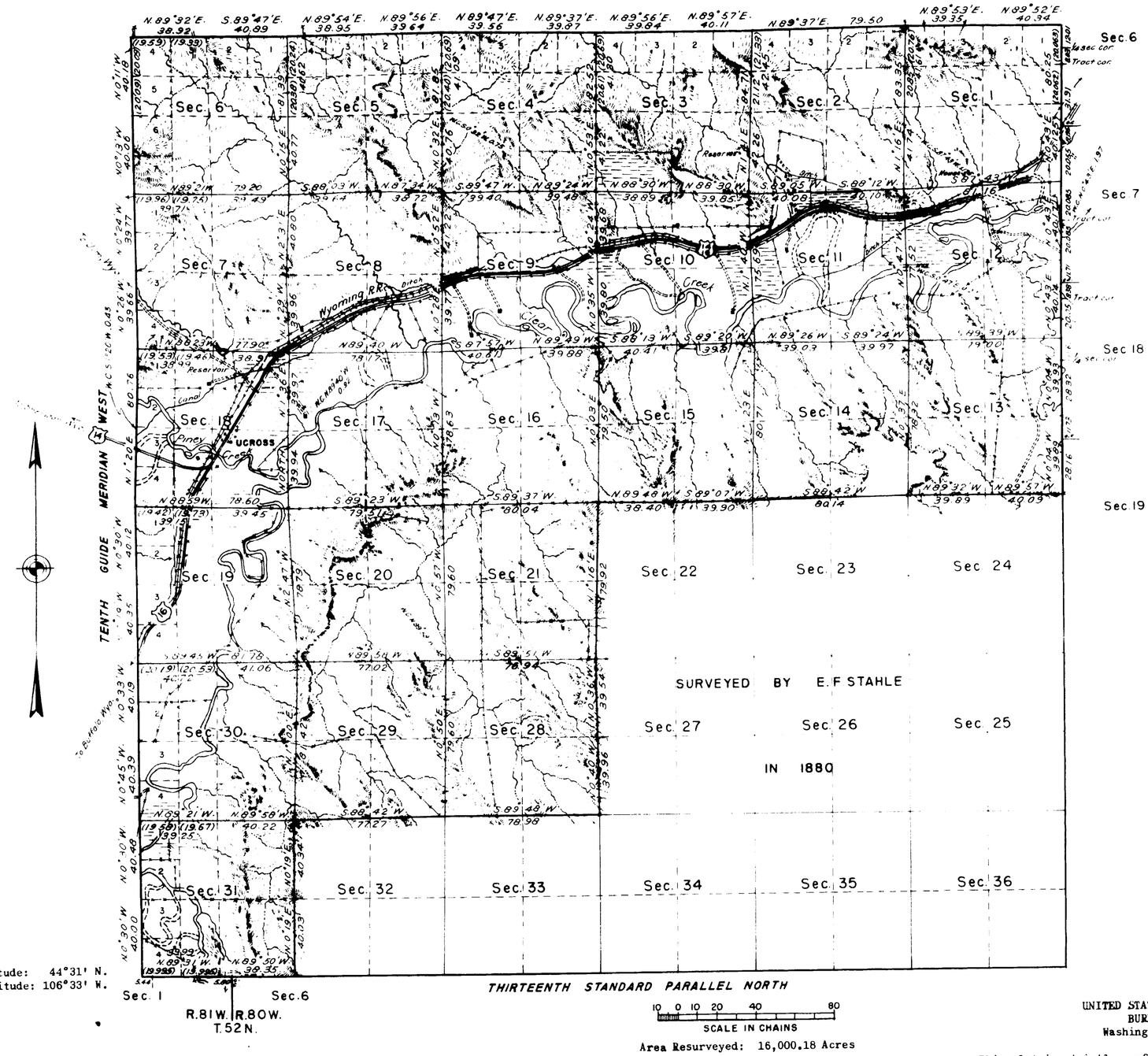

Latitude: 44°31' N.
Longitude: 106°33' W.

Area Resurveyed: 16,000.18 Acres

This plat represents a retracement and reestablishment of portions of the original township boundary and subdivisional lines designed to restore the corners to their original locations according to the best available evidence. The lottings and areas are as shown on the plat approved October 22, 1881.

North boundary resurveyed by Gonin and Adams in 1917.
West boundary and portion of east boundary resurveyed by Parker and Humphrey in 1946.

Portion of the south boundary and subdivisional lines resurveyed by Ernest Parker and Roswell M. Humphrey, Cadastral Engineers, May 18 to July 15, 1948, under Special Instructions for Group 209 Wyoming, dated April 5, 1946.

UNITED STATES DEPARTMENT OF THE INTERIOR
BUREAU OF LAND MANAGEMENT
Washington, D. C., June 23, 1953

This plat is strictly conformable to the approved field notes, and the survey, having been correctly executed in accordance with the requirements of law and the regulations of this Bureau, is hereby accepted.

For the Administrator

Donald T. Clement

Assistant Chief, Division of
Cadastral Engineering

FBB

43962

640-A

53-80

(12)

856

TOWNSHIP No. 53 NORTH. RANGE No. 80 WEST of the 6th Principal MERIDIAN.

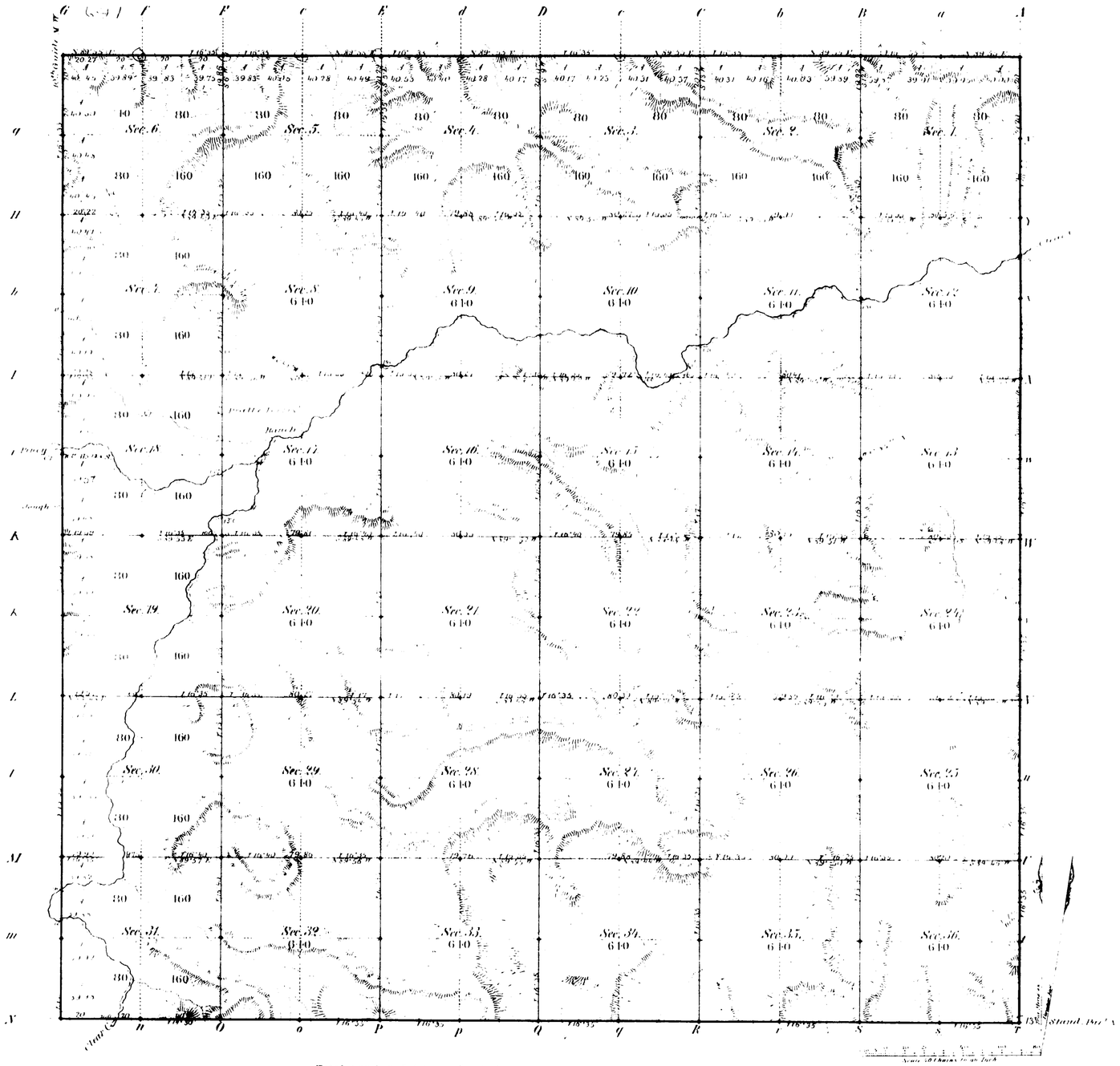

Total number of Acres

Surveys Designated	By Whom Surveyed	Date of Contract	Amount of Surveys Mi.	Ch.	Lk.	When Surveyed	Magnetic Declination
N. & E. Township lines	Ed. F. Stahle	Septb. 21, 1880	12	00	27	Octob. 26, 1880	16°35' East
Subdivisions	" " "	" "	60	2	21	May 31, 1881	16°40' " "
Connections							
13th Stand. Par. N.	" " "	" " "	6	00	00	Octob. 20, 1880	
10th Guide M. W.	" " "	" " "	6	00	00	" " 22, 1880	

The above Map of Township No. 53 North of Range No. 80 West of the Sixth Principal Meridian Wyoming Territory is strictly conformable to the field notes of the survey thereof on file in this Office which have been examined and approved

Surveyor Generals Office.
Cheyenne Wyoming
Oct. 22d 1881.

Edw. C. Davis
Sur. Gen.

A. Gast & Co. St. Louis Mo.

640

53 - 80

Indexed

864

10th GUIDE MERIDIAN WEST.

From the 13th to the 14th Stand. Par. North, between Ranges 80 & 81 W. of the 6th Principal Meridian, Wyoming Terr.

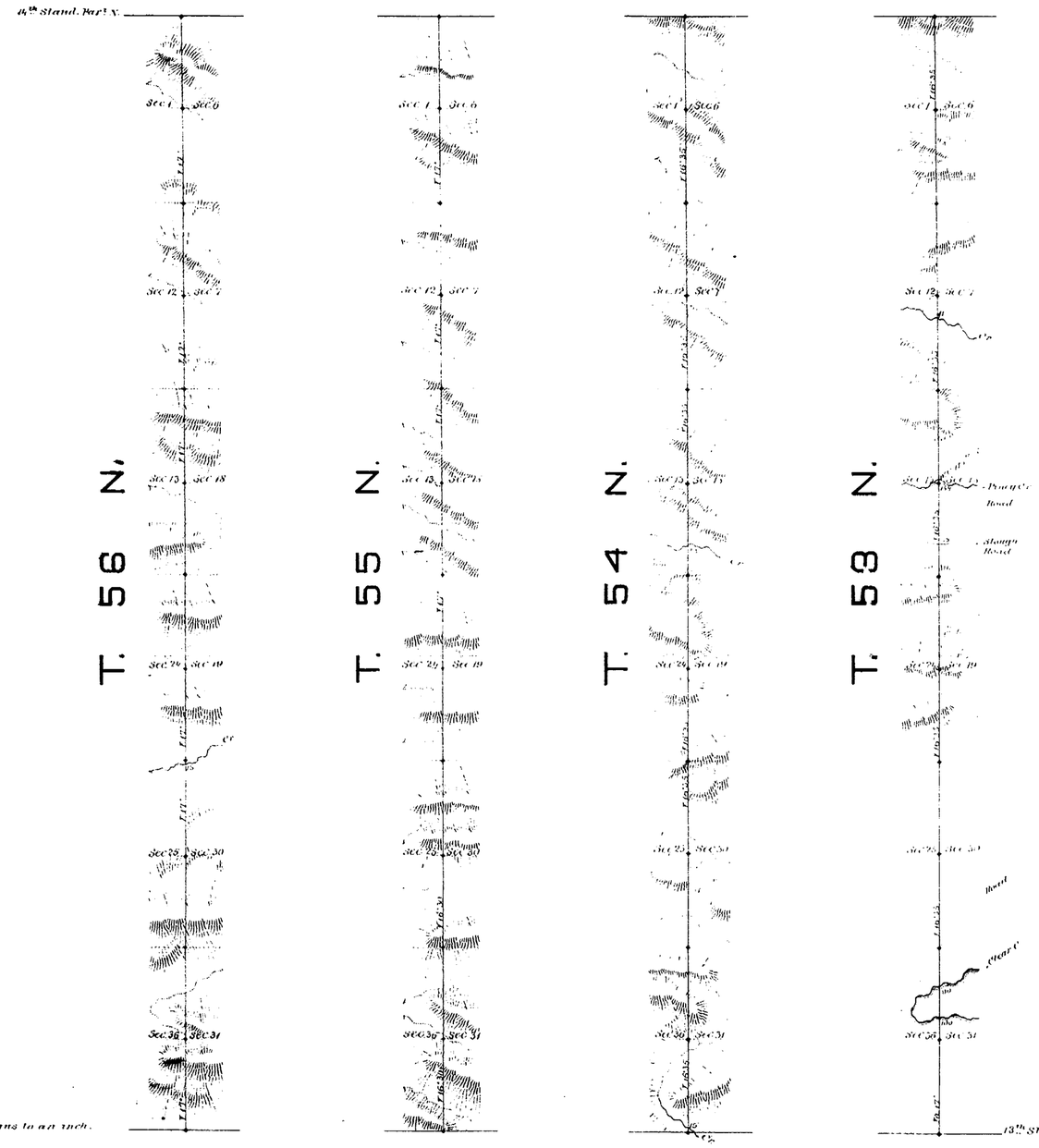

Scale, 40 chains to an inch.

Magnetic variat. East.

Surveys Designated	By whom surveyed	Date of Contract	Amount of Surveys mls.	chs.	lks.	When surveyed
[redacted]	Edw. F. Stable	September 21, 1880	24	80	00	June 13, 1881, and October 22, 1880.

I hereby certify that the above diagram of the 10th Guide Meridian West, from the 13th to the 14th Stand. Par. North, between Ranges 80 & 81 W. of the 6th Principal Meridian, Wyom. Terr. is strictly conformable to the field notes of the survey thereof on file in this Office, which have been examined and approved.

Surveyor General's Office,
Cheyenne, Wyo Oct. 22nd 1881

Edw. C. David
Surveyor General

EXTERIOR LINES.

Scale, 3 miles to an inch. *Magnetic variat. East.*

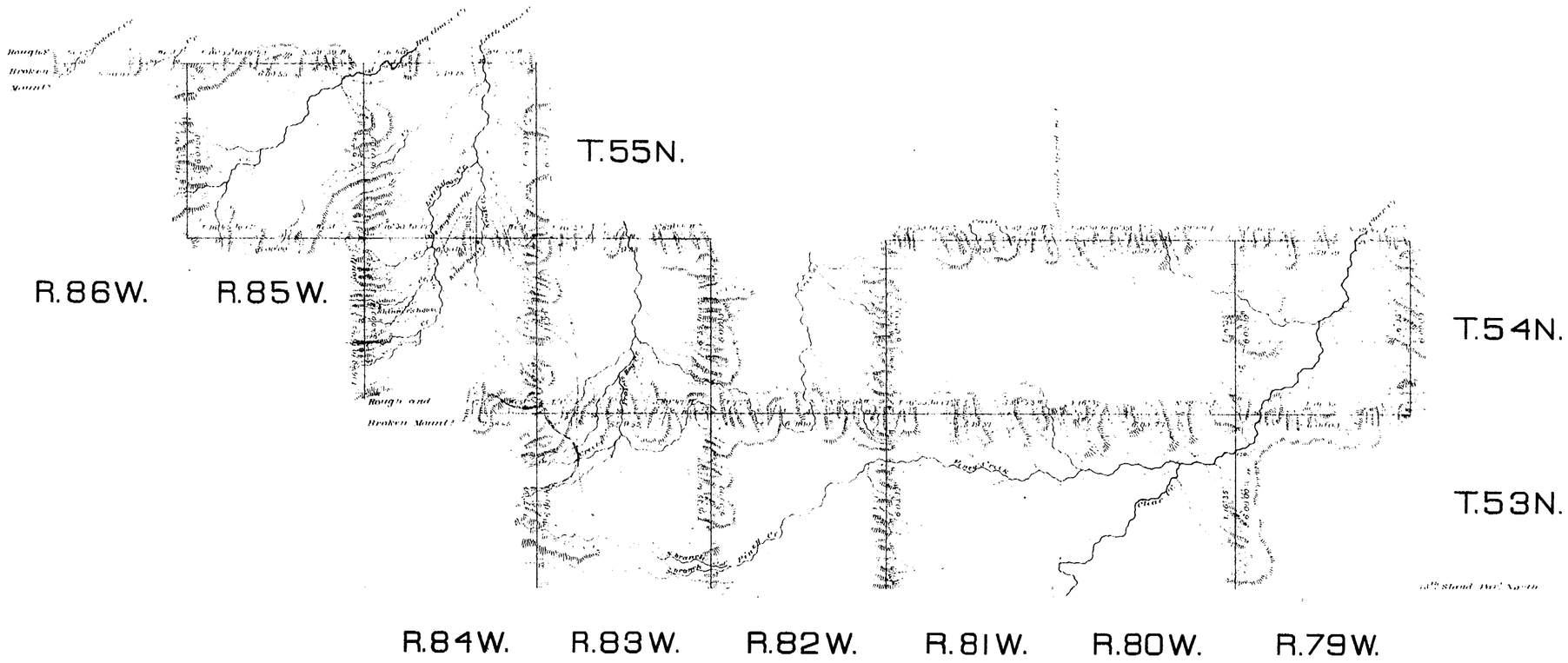

Surveys Designated	By whom surveyed	Date of Contract	Amount of Surveys mls	chs	lks	When Surveyed
Exter. lines of T.53N.R.82W.	Ed. P. Stahle	August 12, 1880	18	1	00	November 9, 1880
Rest of Exterior lines	" " "	Septbr. 21, 1880	144	35	91	November 25, 1880

I hereby certify that the above diagram of the exterior lines of Townships 53 and 54 North, Ranges 79 to 84 West, & Township 55 North, Ranges 84 to 86 West of the 6th Principal Meridian, Wyoming Territory is strictly conformable to the field notes of the survey thereof on file in this Office, which have been examined and approved.

Surveyor General's Office,
Cheyenne, Wyo. Oct. 22nd 1881

Edw. C. David
Surveyor General

(12) 867

15

13TH. STANDARD PARALLEL NORTH.

between Townships 52 and 53 North, Range 80 West of the 6th Principal Meridian, Wyoming Territory
Course East

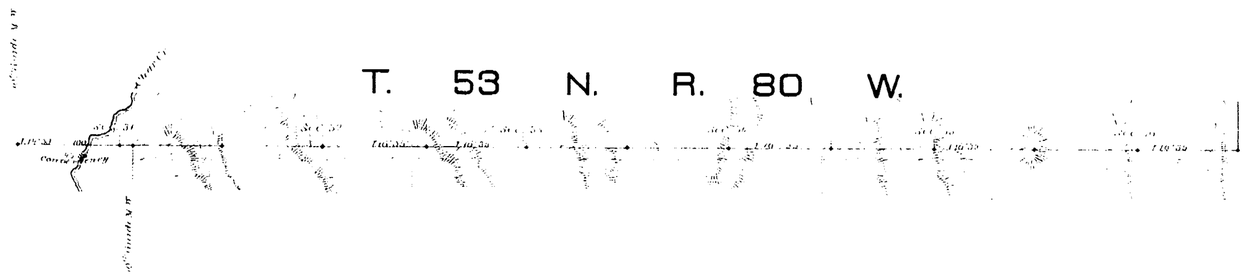

Scale, 10 chains to an inch

Magnetic Variat. East.

Surveys Designated	By whom surveyed	Date of Contract	Amount of Surveys mls	chs	lks	When Surveyed
13th Stand. Par. North	Ed. F. Stahle	September 21, 1880	6	00	00	October 30 1880

I hereby certify that the above diagram of the 13th Standard Parallel North, between Townships 52 & 53 N., Range 80 West of the 6th Principal Meridian, Wyoming Territory, is strictly conformable to the field notes of the survey thereof on file in this Office, which have been examined and approved.

Surveyor General's Office,
Cheyenne, Wyo. Oct. 22nd 1881

Edw. C. David
Surveyor General.

648