(72)

851

3

TOWNSHIP No. 53 NORTH. RANGE No. 83. WEST of the 6TH Principal MERIDIAN.

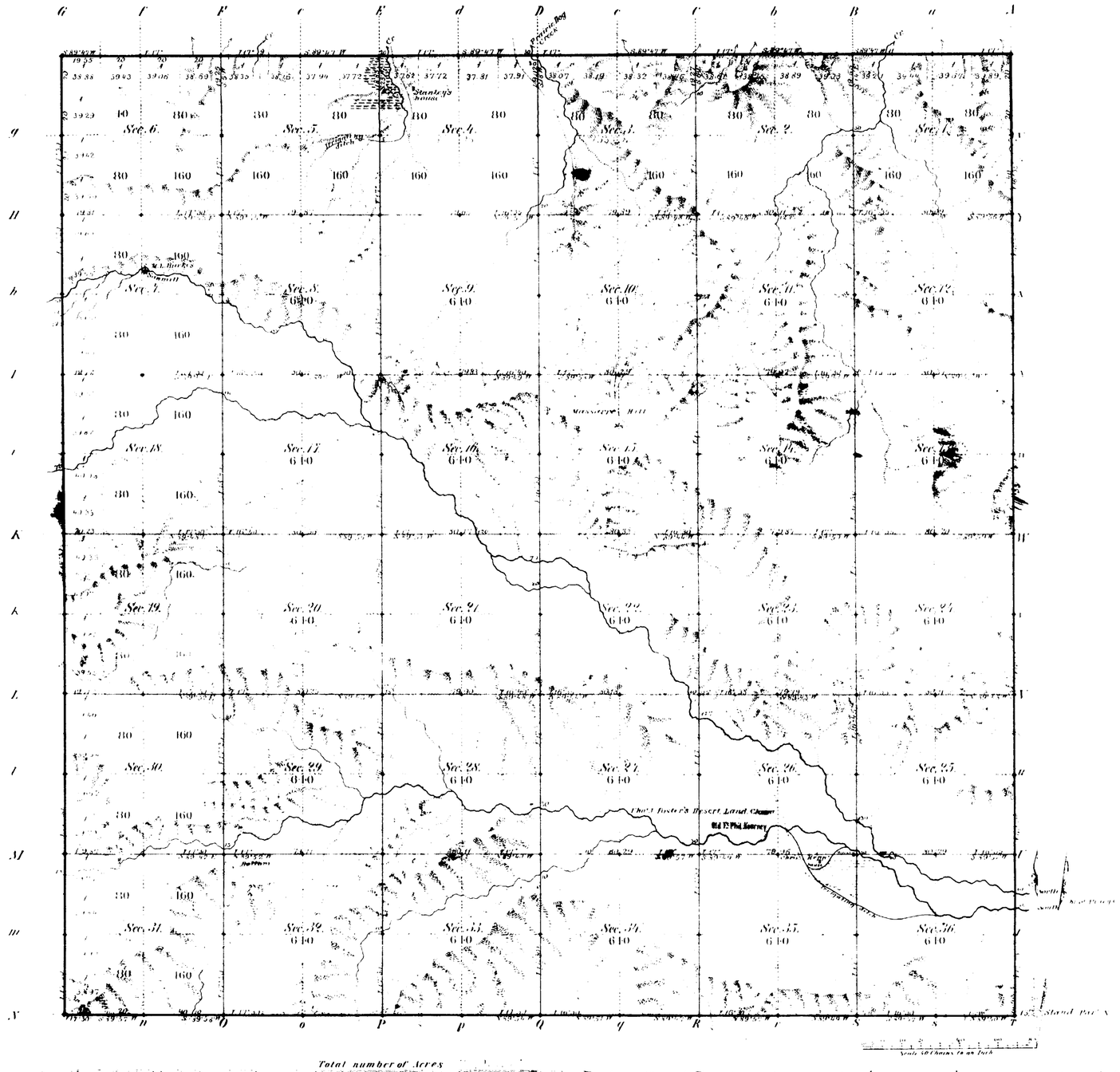

Total number of Acres

Surveys Designated	By Whom Surveyed	Date of Contract	Amount of Surveys M.	Ch.	Lk.	When Surveyed	Magnetic Declination
N. 1st Township lines	[illegible]	Septbr 12 1850	17	79	55	Novbr 12 1850	11 East
Subdivisions			59	76	91	April 21 1851	[illegible]
Connections							
5th Stand Par N	Hon. Ry. Grant	August 2 1850	6	00	00	October 1850	

The above Map of Township No. 53 North of Range No. 83 West of the Sixth Principal Meridian Wyoming Territory is strictly conformable to the field notes of the survey thereof on file in this Office which have been examined and approved

Surveyor Generals Office,
Cheyenne Wyoming
Oct. 22nd 1851

Edw. C. David
Sur. Gen.

A. Gast & Co. St. Louis Mo.

636

53 - 83

Accs. 6512

ORIGINAL

TOWNSHIP Nº 53 NORTH, RANGE Nº 83 WEST, OF THE SIXTH PRINCIPAL MERIDIAN, WYOMING.

DEPENDENT RESURVEY

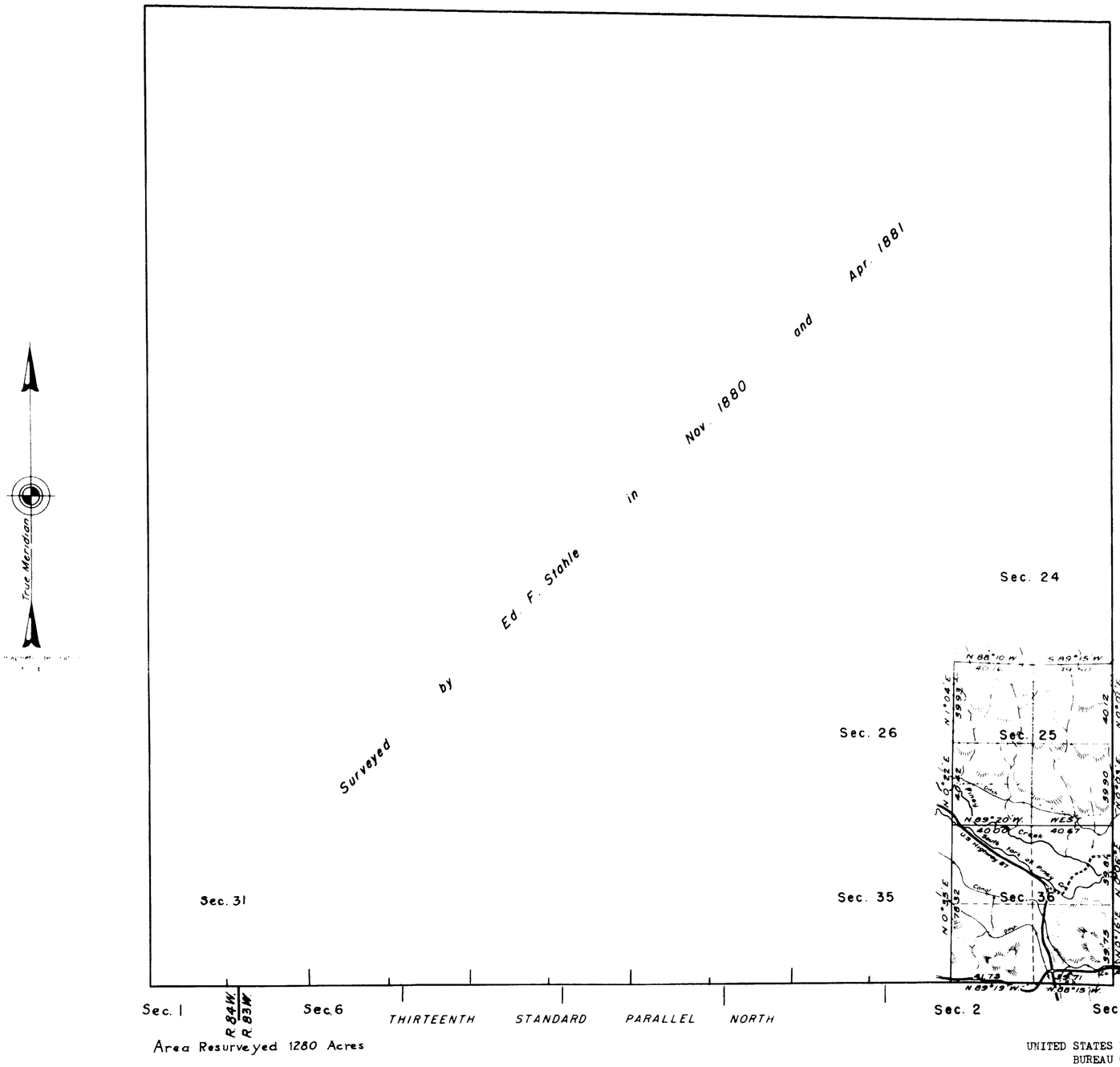

Area Resurveyed 1280 Acres

RECEIVED
MAY 21 1951
Bureau of Land Management
Land and Survey Office
Cheyenne, Wyoming

This plat represents a retracement and re-establishment of portions of the original township boundary and subdivisional lines designed to restore all corners in their original locations according to the best available evidence. The lottings and areas are as shown on the plat approved October [illegible], 1891.

Portions of the east boundary resurveyed by Lloyd E. Toland in 1948. Resurvey of portions of the south boundary (13th Standard Parallel North), and subdivisional lines executed by Lloyd E. Toland beginning and completed on September 22, 1948, under special instructions for Group 209, dated April 5, 1946.

10 5 0 10 20 40 80
Scale in chains

UNITED STATES DEPARTMENT OF THE INTERIOR
BUREAU OF LAND MANAGEMENT
Washington, D. C., February 23, 1950

This plat is strictly conformable to the approved field notes, and the survey, having been correctly executed in accordance with the requirements of law and the regulations of this Bureau, is hereby accepted.

For the Director

William H. Richards

Chief, Branch of Surveys

J.G.H.

TOPOGRAPHY WITHIN SECTIONS COMPILED FROM AERIAL PHOTOGRAPHS AND COORDINATED WITH SECTION LINE CONTROL OBTAINED DURING SURVEY

636-A

53 - 83

8TH STANDARD PARALLEL NORTH

from the 9th to the 10th Guide Meridian West, between Townships 32 and 33 North.

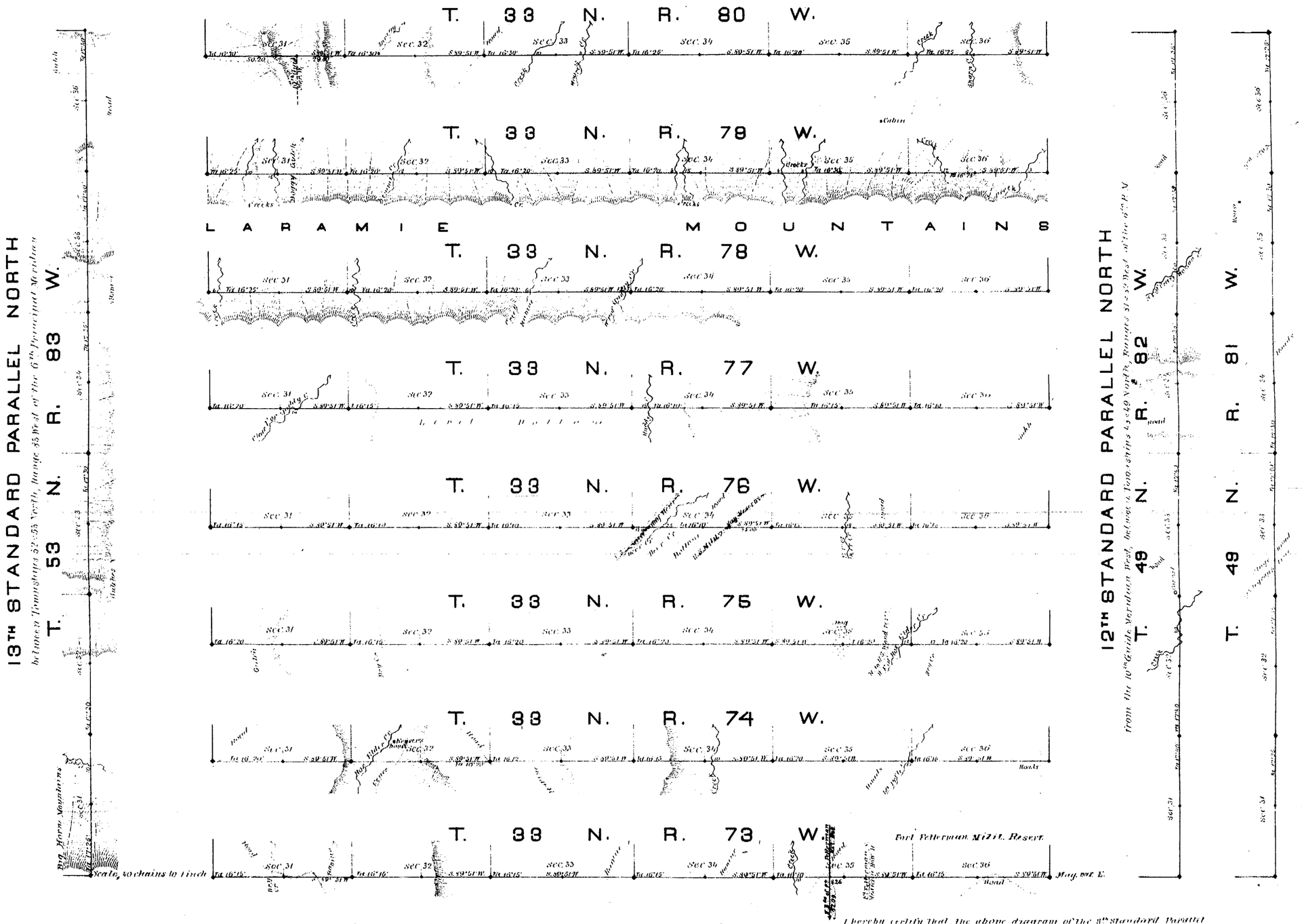

Surveys Designated	By whom surveyed	Date of contract	Amount of surveys	When surveyed
8th 12th & 13th St. Par. N.	Downey & Grant	Aug. 12, 1880	66 mls. 0 chs. 0 lks.	Sept. & Oct. 1880

I hereby certify that the above diagram of the 8th Standard Parallel North, from the 9th to the 10th Guide Mer. W. betw. Tns 32 & 33 N., Rgs 73 to 80 W. inclusive; the 12th Standd Parl. North, from the 10th Guide Mer. West, betw. Tns 48 & 49 N., Ranges 81 & 82 West, and the 13th Standd Parl. North, betw. Tns 52 & 53 N., Range 83 West of the 6th Princl Meridian, Wyo. Ter. is strictly conformable to the field notes of the survey thereof on file in this office which have been examined and approved.

Surveyor General's Office

Cheyenne, Wyo. March 12, 1881.

Edw. C. David

Surveyor General

EXTERIOR LINES.

Scale, 3 miles to an inch. *Magnetic variat. East*

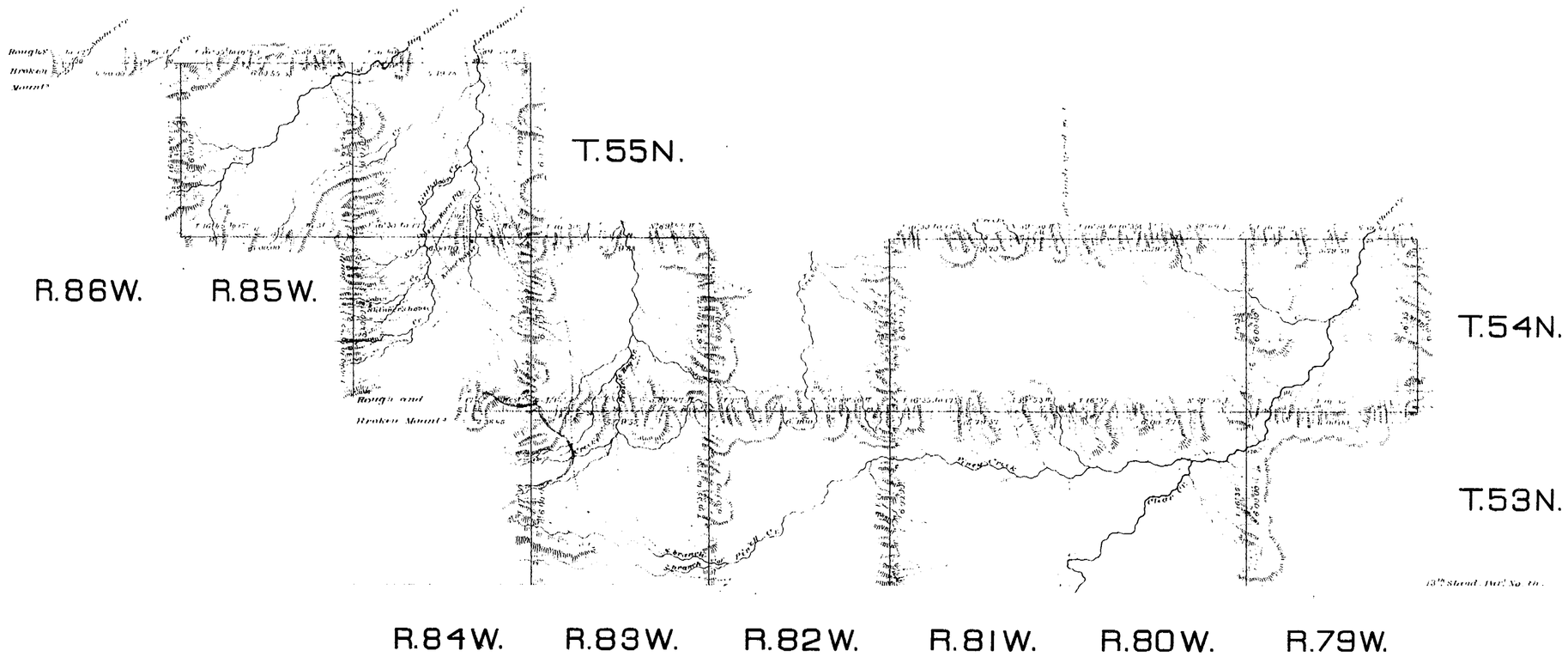

Surveys Designated	By whom surveyed	Date of Contract	Amount of Surveys mls.	chs.	lks.	When Surveyed
Exter. lines of T.53N.R.82W.	Ed. F. Stahle	August 12, 1880	18	1	00	November 9, 1880
Rest of Exterior lines	" " "	Septbr. 21, 1880	144	35	91	November 25, 1880

I hereby certify that the above diagram of the exterior lines of Townships 53 and 54 North, Ranges 79 to 84 West, & Township 55 North, Ranges 84 to 86 West of the 6th Principal Meridian, Wyoming Territory is strictly conformable to the field notes of the survey thereof on file in this Office, which have been examined and approved.

Surveyor General's Office,
Cheyenne, Wyo. Oct. 22nd 1881

Edw. C. David
Surveyor General

646