(25) accession no. 3275

99

TOWNSHIP No. 53 NORTH. RANGE No. 84 WEST of the 6th Principal MERIDIAN.

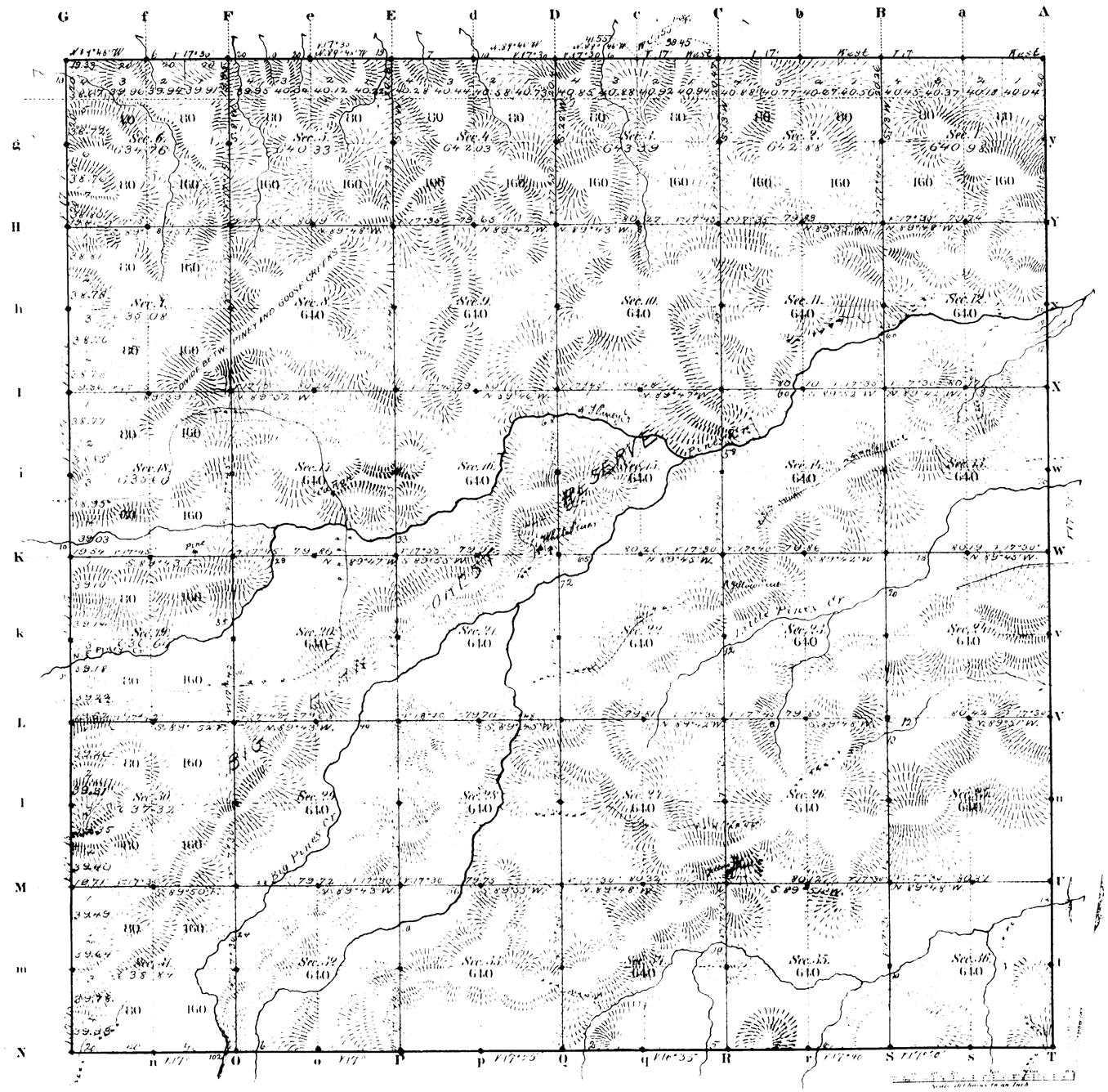

Total number of Acres 23,028.05

Surveys Designated	By Whom Surveyed	Date of Contract	Amount of Surveys Mls	Chs	Lks	When Surveyed	Magnetic Declination
[illegible] Township lines	[illegible]	[illegible] 1880	[illegible]	35	45	[illegible] 15, 1880	[illegible] East
Subdivisions			[illegible]	[illegible]	[illegible]	Decbr 23 27, 1881	[illegible]
Connections							
[illegible]			7	64	[illegible]	[illegible] 1881	
[illegible] Towning & Grant Aug. 12, 1880			[illegible]	[illegible]	[illegible]	Decbr. 20, 1880	

The above Map of Township No. 53 North Range No. 84 West of the Sixth Principal Meridian Wyoming Territory is strictly conformable to the field notes of the survey thereof on file in this Office, which have been examined and approved.

Surveyor General's Office, Edw. C. Dawes, Sur. Genl.

Cheyenne Wyoming
February 27th 1884

A. Gast & Co. St. Louis Mo.

2036

53 - 84

25

3276

RECEIVED S. G. O.
AUG 11 1903
CHEYENNE, WYO.

99-A

Township No. 53 North Range No. 84 West of the 6th. Principal Meridian, Wyoming.

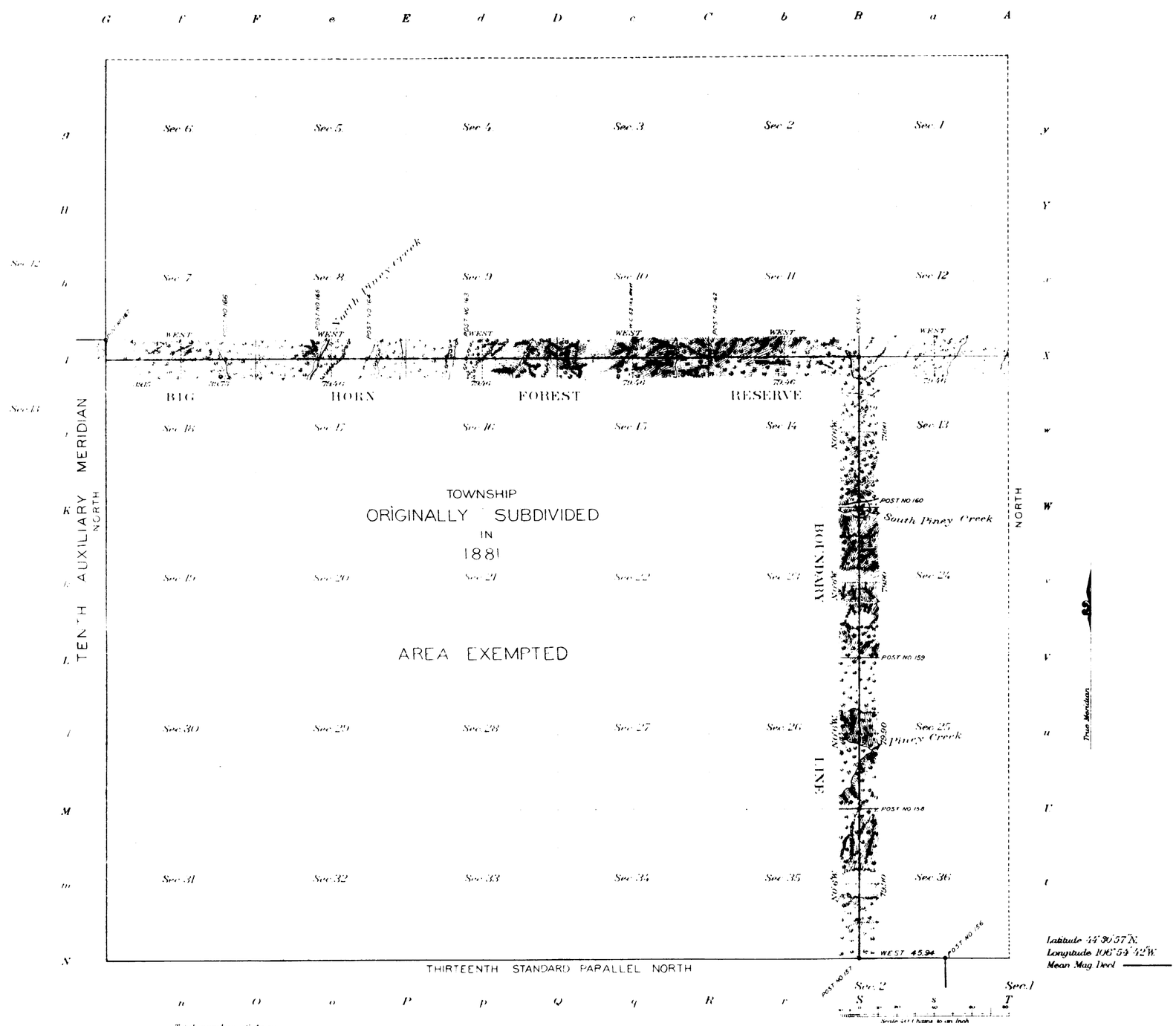

Total number of Acres

Surveys Designated	By Whom Surveyed	Amount of Surveys M	Ch's	Lk's	When Surveyed
Township lines					
Subdivisions	W.H.Thorn	9	75	78	Sept. 27-30, 1901.

The above Map of Township No. 53 North of Range No. 84 West of the 6th. Principal Meridian, Wyoming, is strictly conformable to the field notes of the survey thereof on file in this Office, which have been examined and approved.

U. S. Geological Survey
Washington D. C.
MAY 12 1903

Chas D Walcott
Director

2036A.

53-84

44

98-A

1915

RECEIVED S. G. O.
AUG 11 1903
CHEYENNE, WYO.

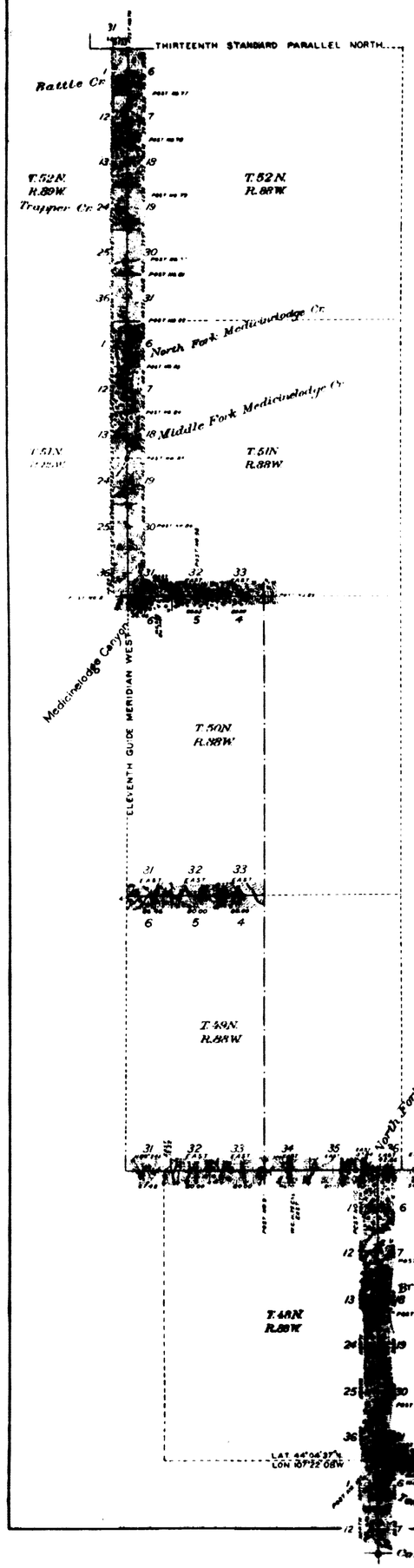

THIS PLAT
of the Retracement of
The 12th. Standard Parallel North thro' Frac. Range 83 West
the East Boundary of Township 51 North " 89 "
" " " " " 52 " " " "
" " " " " 48 " " 84 "
Frac. " " " " 47 " " 86 "
the North " " " " " " 84 "
Frac. " " " " " " " 85 "
" " " " " 49 " " 83 "
" " " " " 50 " " " "
" " " " " 51 " " 84 "

and the Resurvey of
12th. Standard Parallel North thro' Ranges 85 and Frac. 87 West
13th. " " " " Frac. Range 84 West
the East Boundary of Township 48 North " 88 "
Frac. " " " " 47 " " " "
" " " " " " " 86 "
the North " " " " " " " "
" " " " " " " 87 "
Frac. " " " " " " " 85 "
" " " " " 49 " " 88 "
" " " " " 50 " " " "
" " " " " " " " 84 "

SIXTH PRINCIPAL MERIDIAN WYOMING
is strictly conformable to the field notes of the survey thereof which have been examined, approved, and filed in this office.

U.S. Geological Survey
Washington D.C.
MAY 12 1903

Director

NOTE

This plat is not intended to show the location or extent of any survey not made in connection with the survey of the boundary line of the Big Horn Forest Reserve.

Table of Mileage
Scale 160 chains to inch.

Surveys Designated	M.	Chs.	Lks.	When Surveyed
Township Lines	74	39	44	1900 - 1901
Surveyed by W.H. Thorn				

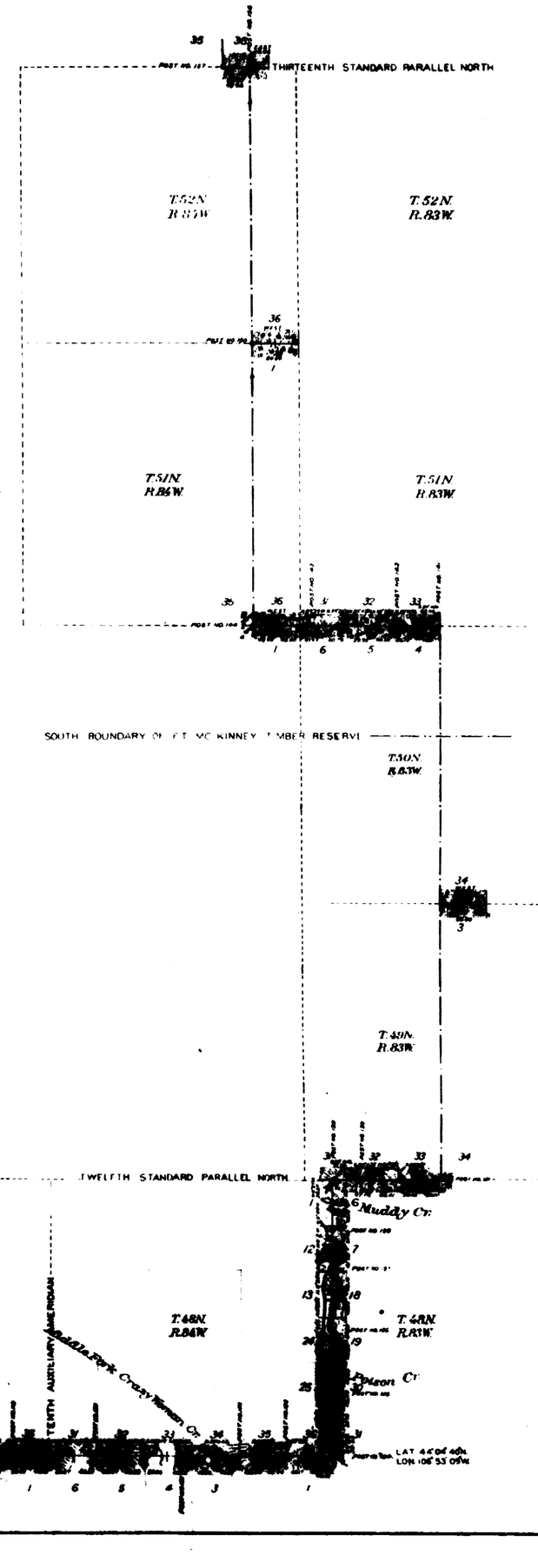

2953

2956

44

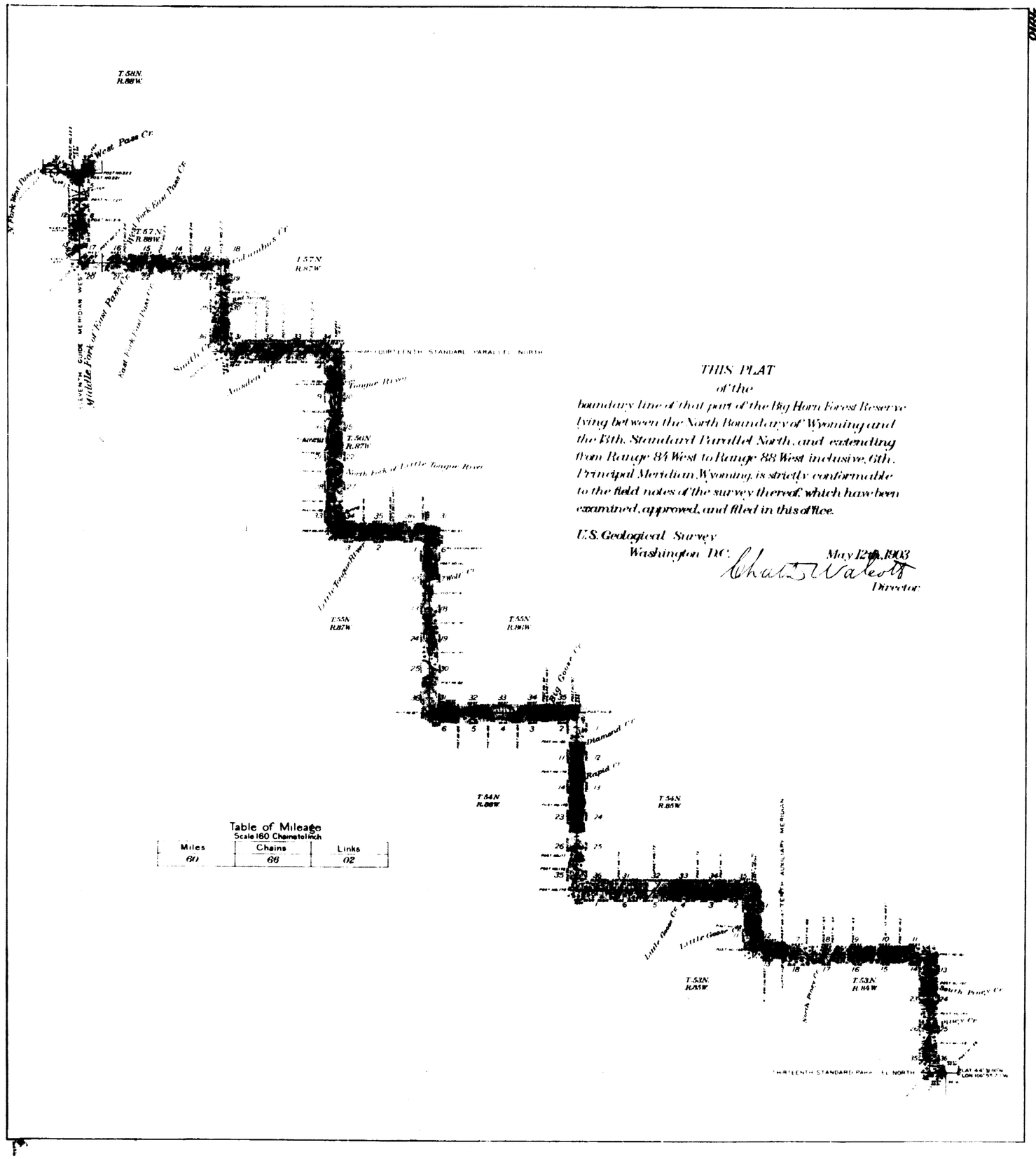

THIS PLAT
of the
boundary line of that part of the Big Horn Forest Reserve lying between the North Boundary of Wyoming and the 13th. Standard Parallel North, and extending from Range 84 West to Range 88 West inclusive, 6th. Principal Meridian, Wyoming, is strictly conformable to the field notes of the survey thereof, which have been examined, approved, and filed in this office.

U.S. Geological Survey
Washington D.C. May 12th, 1903
Chas. D. Walcott
Director

Table of Mileage
Scale 160 Chains to 1 inch

Miles	Chains	Links
60	66	02

100

RECEIVED

EXTERIOR LINES.

Scale, 3 miles to an inch. *Magnetic variat. East.*

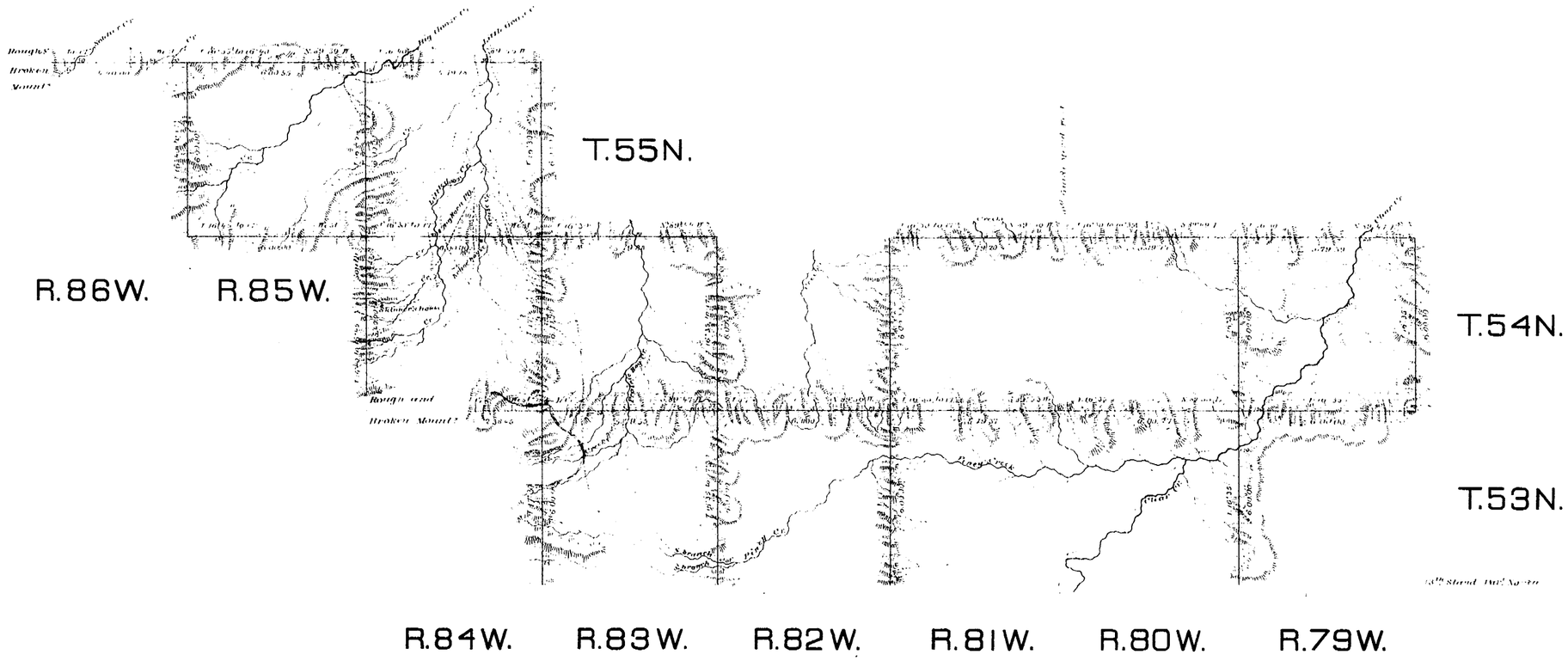

Surveys Designated	By whom surveyed	Date of Contract	Amount of Surveys mls	chs	lks	When Surveyed
Exter. lines of T.53N.R.82W.	Ed. F. Stahle	August 12, 1880	18	1	00	November 9, 1880
Rest of Exterior lines	" " "	Septbr. 21, 1880	144	55	91	November 25, 1880

I hereby certify that the above diagram of the exterior lines of Townships 53 and 54 North, Ranges 79 to 84 West, & Township 55 North, Ranges 84 to 86 West of the 6th Principal Meridian, Wyoming Territory is strictly conformable to the field notes of the survey thereof on file in this Office, which have been examined and approved.

Surveyor General's Office,
Cheyenne, Wyo. Oct. 22nd 1881.

Edw. C. David
Surveyor General

(25)

Accession no. 3255

13th Standard Parallel North

along S. Boundy. of Tps. 53 N., R. 84 W. 6th Princ. Merid. Wyom. Territory. Magnetic Variat. East

Scale, 40 chs to 1 inch

Course West

T. 53 N., R. 84 W.

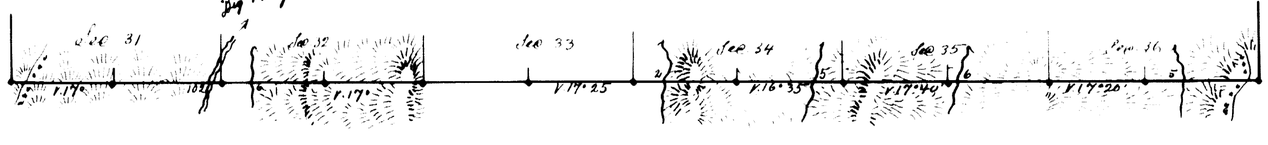

T. 53 N., R. 85 W.



Surveys Desig.	By whom surv.	Date of Contract	Commencement of surveys	When surveyed
13th Stand Par. N	Downey's Grant	Aug. 12, 1880	8 — —	Decbr. 20, 1880

I hereby certify that the above diagram of the 13th Stand Parl N along S Bdy of Tp 53 N, Rgs. 84 & 85 W 6th P.M. Wyom Terr. is strictly conformable to the field notes of the survey thereof on file in this Office which have been examined and approved.

Surveyor Generals Office,
Cheyenne, Wyom. Febry 26, 1884

Edw. C. David
Surveyor General

2021

4914

RECEIVED S. G. O.
AUG 11 1903
CHEYENNE, WYO.

98

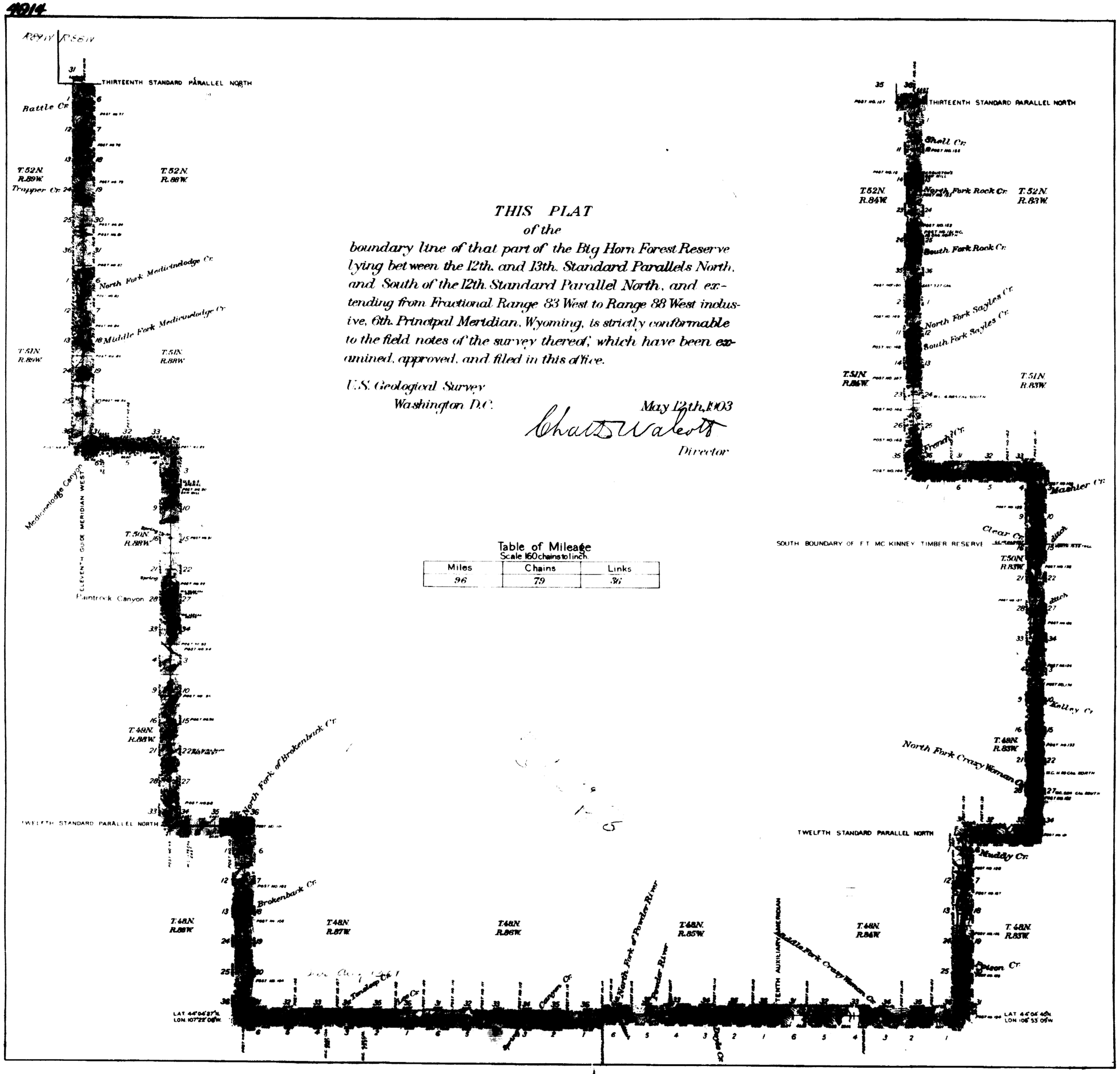

THIS PLAT
of the
boundary line of that part of the Big Horn Forest Reserve lying between the 12th. and 13th. Standard Parallels North, and South of the 12th. Standard Parallel North, and extending from Fractional Range 83 West to Range 88 West inclusive, 6th. Principal Meridian, Wyoming, is strictly conformable to the field notes of the survey thereof, which have been examined, approved, and filed in this office.

U.S. Geological Survey
Washington D.C.

May 12th, 1903

Chas. D. Walcott
Director

Table of Mileage
Scale 160 chains to 1 inch.

Miles	Chains	Links
96	79	36

2952