(26)

7

3289

TOWNSHIP No. 53 NORTH. RANGE No. 57 WEST of the 6th Principal MERIDIAN.

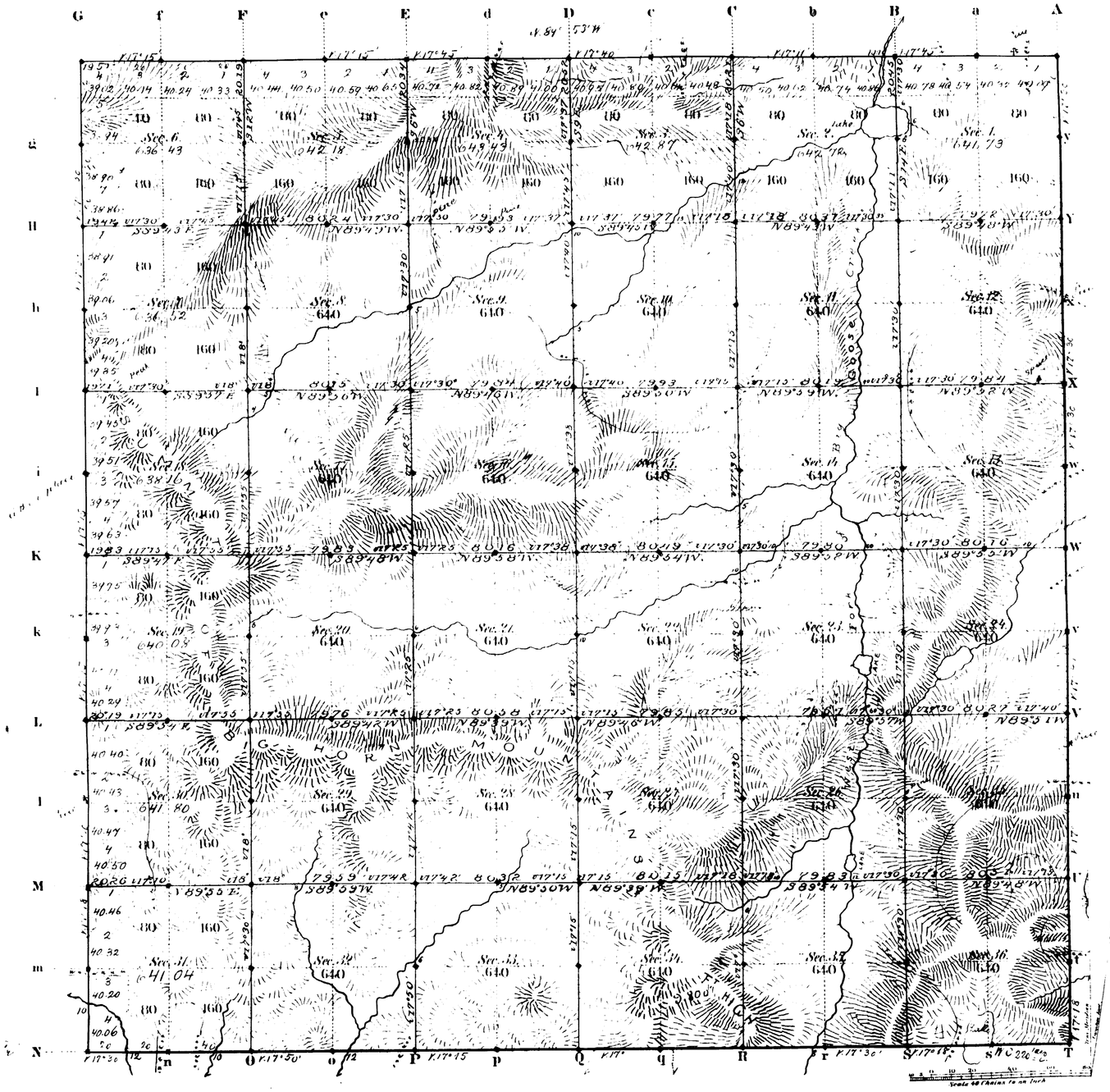

Total number of Acres. 23046.96

Surveys Designated	By Whom Surveyed	Date of Contract	Amount of Surveys Mls. Chs. Lks.	When Surveyed	Magnetic Declination
E.W. & N. Township lines	Ed. F. Stahle	Sept. 21 1880	17 79 50	Decbr. 28. 1881 & Jany 4. 1882	17° 25' East
Subdivisions	" "	" "	60 1 95	Jan 6-10- 1882	17°30' "
Connections					
13th Guard Pl. N.	" "	" "	6 00 00	Decbr. 21 1881	

The above Map of Township No. 53 North Range No. 57 West of the Sixth Principal Meridian Wyoming Territory is strictly conformable to the field notes of the survey thereof on file in this Office, which have been examined and approved

Surveyor General's Office,
Cheyenne Wyoming
February 27th 1884

Edw. C. Davis
" Dist. Genl.

A. Gast & Co. St. Louis Mo.

2043

53-87

7092

ORIGINAL

TOWNSHIP 53 NORTH, RANGE 87 WEST OF THE SIXTH PRINCIPAL MERIDIAN, WYOMING.

DEPENDENT RESURVEY

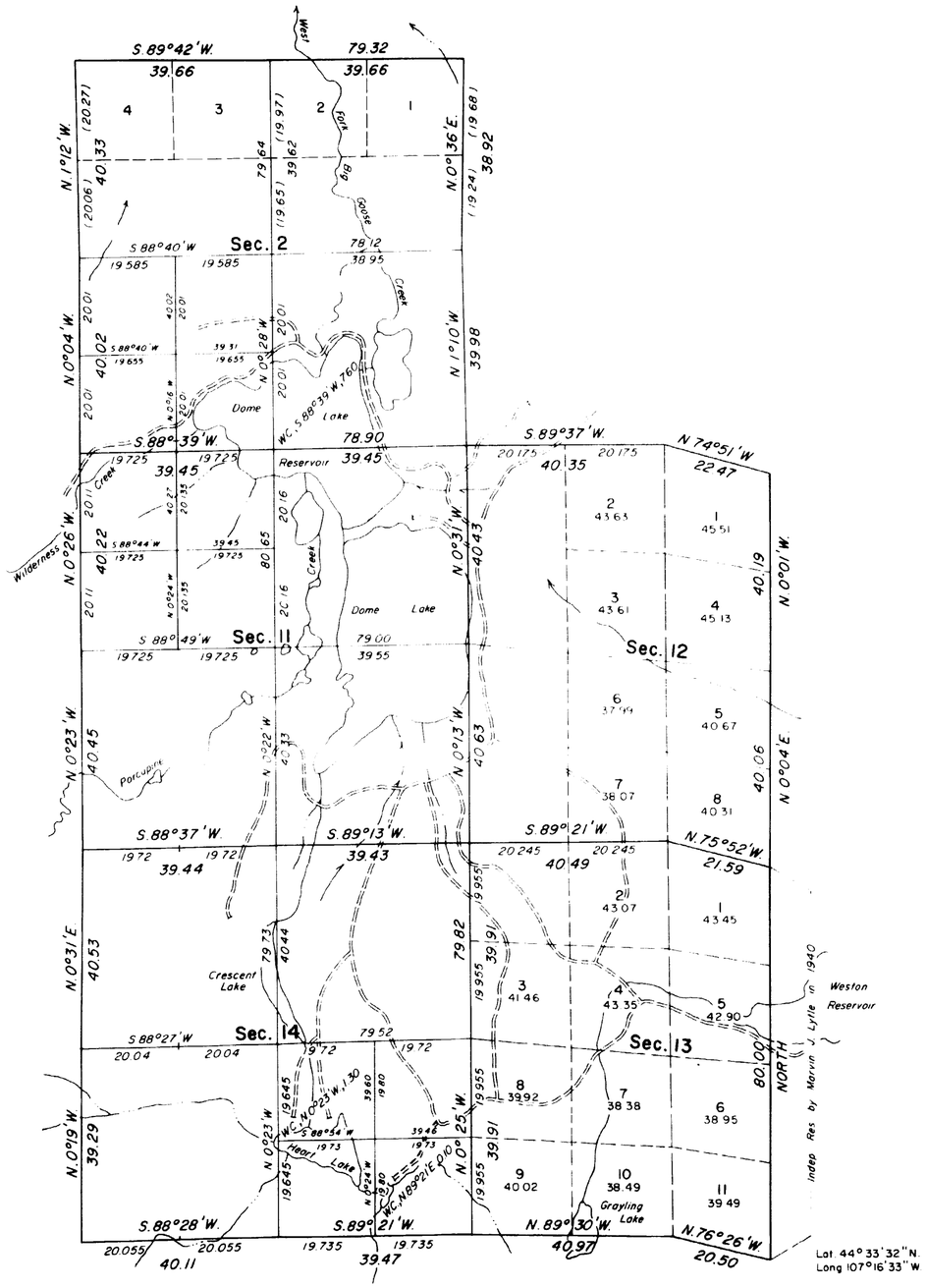

Area Resurveyed 2,907.12 Acres

The history of surveys is contained in the field note record.

This plat represents a retracement and reestablishment of a portion of the north boundary, a portion of the east boundary, and a portion of the subdivisional lines, designed to restore the corners in their true original locations according to the best available evidence, and, the survey of the partial subdivisions of certain sections in T. 53 N., R. 87 W., Sixth Principal Meridian, Wyoming.

Excepting as new or modified vacant subdivisions are shown hereon, the lottings are as shown on the plat approved February 27, 1884.

These surveys were executed by Clifford A. Robinson, Supervisory Cadastral Surveyor, beginning August 23, 1967, and completed October 19, 1967, pursuant to Special Instructions for Group No. 312, Wyoming, dated August 8, 1967.

UNITED STATES DEPARTMENT OF THE INTERIOR
BUREAU OF LAND MANAGEMENT
Washington, D. C. October 15, 1969

This plat is strictly conformable to the approved field notes, and the survey, having been correctly executed in accordance with the requirements of law and the regulations of this Bureau, is hereby accepted.

For the Director

Clark L. Simms

Chief, Division of Cadastral Survey

WHB

2043A

53-87

(25)

3259

88

EXTERIOR LINES

Magnetic Variation East. Scale 3 miles to 1 inch

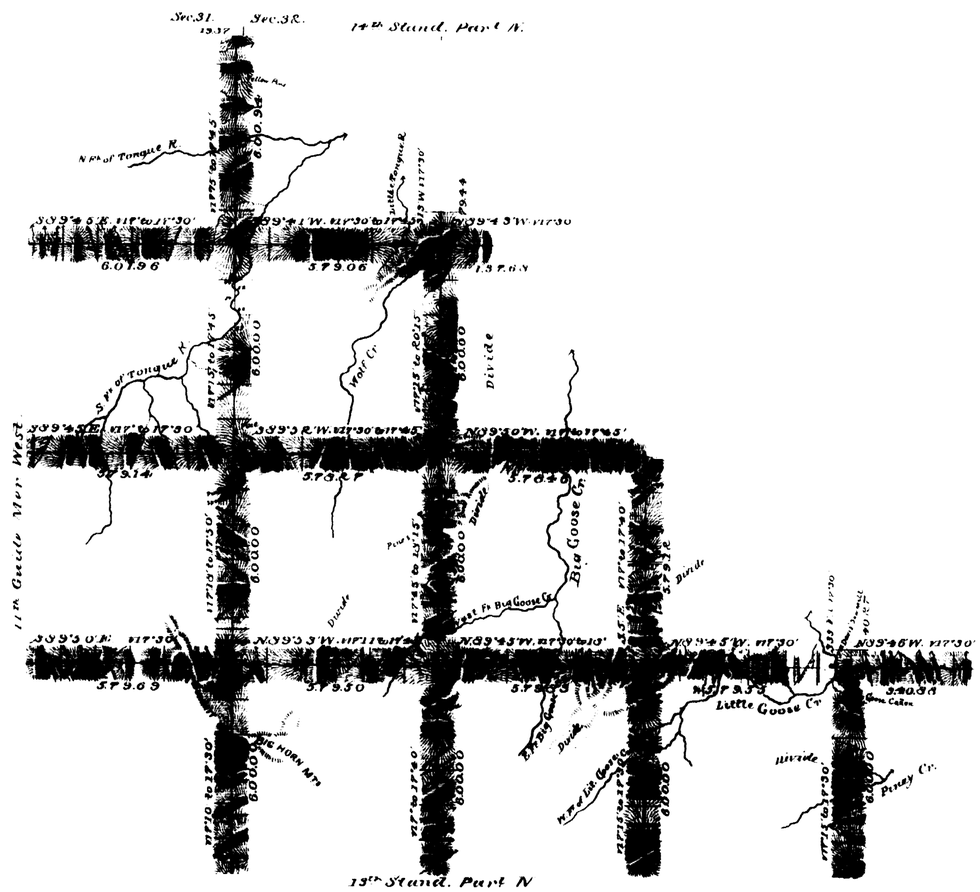

T. 56 N.

T. 55 N.

T. 54 N.

T. 53 N.

R. 88 W. R. 87 W. R. 86 W. R. 85 W. R. 84 W.

Surveys Designated	By Whom Surveyed	Date of Contract	Amount of Surveys Mi.	Ch.	Lk.	When Surveyed
Exterior lines	Ed. F. Stahle	Sept 21 1880	120	33	79	Dec 23d 1881 to October 23d 1883
Connections	" "	" " "		19	37	" " "

I hereby certify that the above diagram of the Exterior lines of Tp's 53 & 54 N. R's 85 & 86 W. and Tp's 53, 54, 55 & 56 N. R's 87 & 88 W. of the 6th P.M. Wyo. Ter. is strictly conformable to the field notes of the survey thereof on file in this Office which have been examined and approved.

Surveyor General's Office
Cheyenne Wyoming
February 27th 1884

Edw. C. David Sur. Gen.

2025

(26) 3313

13TH STANDARD PARALLEL NORTH

Along the S. bound. of Tp. 53 North, R's 85, 86, 87 & 88 W. of the 6th P.M. Wyo. Ter.

Scale 40 Chs. to 1 inch. Mag. Var. East.

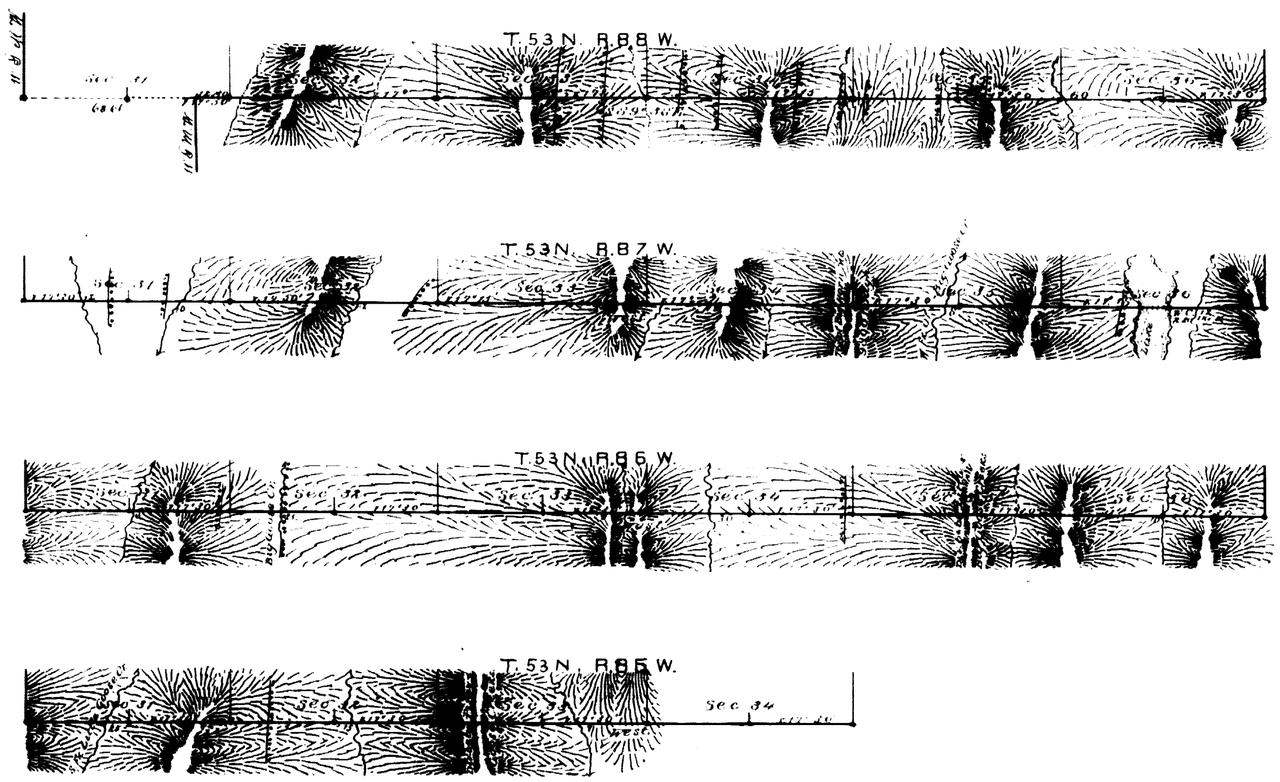

Survey Designated.	By whom Surveyed.	Date of Contract.	Amount of Survey Mls Chs Lks	When Surveyed.
13th Stand Par. N.	Ed. F. Stahle	Sept. 21, 1880	21 12 80	Dec. 20 & 21, 1881, & Oct. 8, 1883

The above diagram of the 13th Stand. Parallel North, along the South bound. of Tp. 53 N. R's. 85, 86, 87 & 88, W. of the 6th P.M., Wyo. Ter., is strictly conformable to the field notes of the survey on file in this Office, which have been examined and approved.

Surveyor General's Office,
Cheyenne Wyo. Feby. 27th 1884 } Edw. C. Davis
" Sur. Gen.

2057