Acces. 6417

ORIGINAL

# TOWNSHIP No. 19 NORTH, RANGE No. 113 WEST OF THE SIXTH PRINCIPAL MERIDIAN, WYOMING.

## DEPENDENT RESURVEY




### MEMORANDUM

*This plat of the resurvey of Township No. 19 North, Range No. 113 West, delineates a retracement and reestablishment of the lines of the original survey as shown upon the plat approved November 17, 1874, according to the best available evidence of the position of the original corners; all differences between the measurements shown on the original plat and those derived in the retracement have been distributed proportionally between accepted corners in accordance with surveying rules; reference will be made to the original plat for the showing of areas and more detailed descriptions of the various smaller subdivisions.*

*Resurvey authorized by General Land Office letter "E" dated June 4, 1943.*

*Latitude, 41° 34.7' N.*
*Longitude, 110° 07' W.*

Mean Magnetic Declination 16°40'E.

Area resurveyed 22,885.26 acres

| LINES DESIGNATED | BY WHOM SURVEYED | GROUP No. | DATE OF SPECIAL INSTRUCTIONS | WHEN SURVEYED | |
|---|---|---|---|---|---|
| | | | | BEGUN | COMPLETED |
| W. Boundary | Ross W. Moor | 184 | May 15, 1940 | August 9, 1940 | October 12, 1940 |
| E. Boundary | Mark D. King | 13 | July 18, 1912 | June 12, 1943 | August 2, 1943 |
| N. & S. Boundaries | Russell C. MacDonald | 203 | April 11, 1944 | July 20, 1944 | August 17, 1944 |
| Subdivision | " | " | " | " | " |

MJL

*UNITED STATES DEPARTMENT OF THE INTERIOR*

*GENERAL LAND OFFICE*

*Denver, Colorado, June 19, 1946.*

*This plat of Township No. 19 North, Range No. 113 West of the Sixth Principal Meridian, Wyoming, is strictly conformable to the field notes of the survey thereof which have been examined and approved.*

*Supervisor of Surveys*

*BUREAU OF LAND MANAGEMENT*

*Washington, D. C., MARCH 10. 1947*

*The survey represented by this plat having been correctly executed in accordance with the requirements of law and the regulations of this office, is hereby accepted.*

*ACTING ASSISTANT DIRECTOR*

RCM

334-A

Recd at R.S. Office
May 28 1947

19-113

# TOWNSHIP No. 19 NORTH, RANGE No. 113 WEST OF THE SIXTH PRINCIPAL MERIDIAN




Township lines Thos. B. Medary July 6th 1874 July 1876
Subdivisions Aaron R. Thomas July 6th 1874 July 27 Aug. 12
Connections

Thus are the Township No. 19 North of Range No. 113 West of the Sixth Principal Meridian in the Wyoming Territory, strictly conformable to the field notes of the survey thereof on file in this Office which have been examined and approved.

Surveyor General's Office
Cheyenne Wyoming
December 17th 1874.

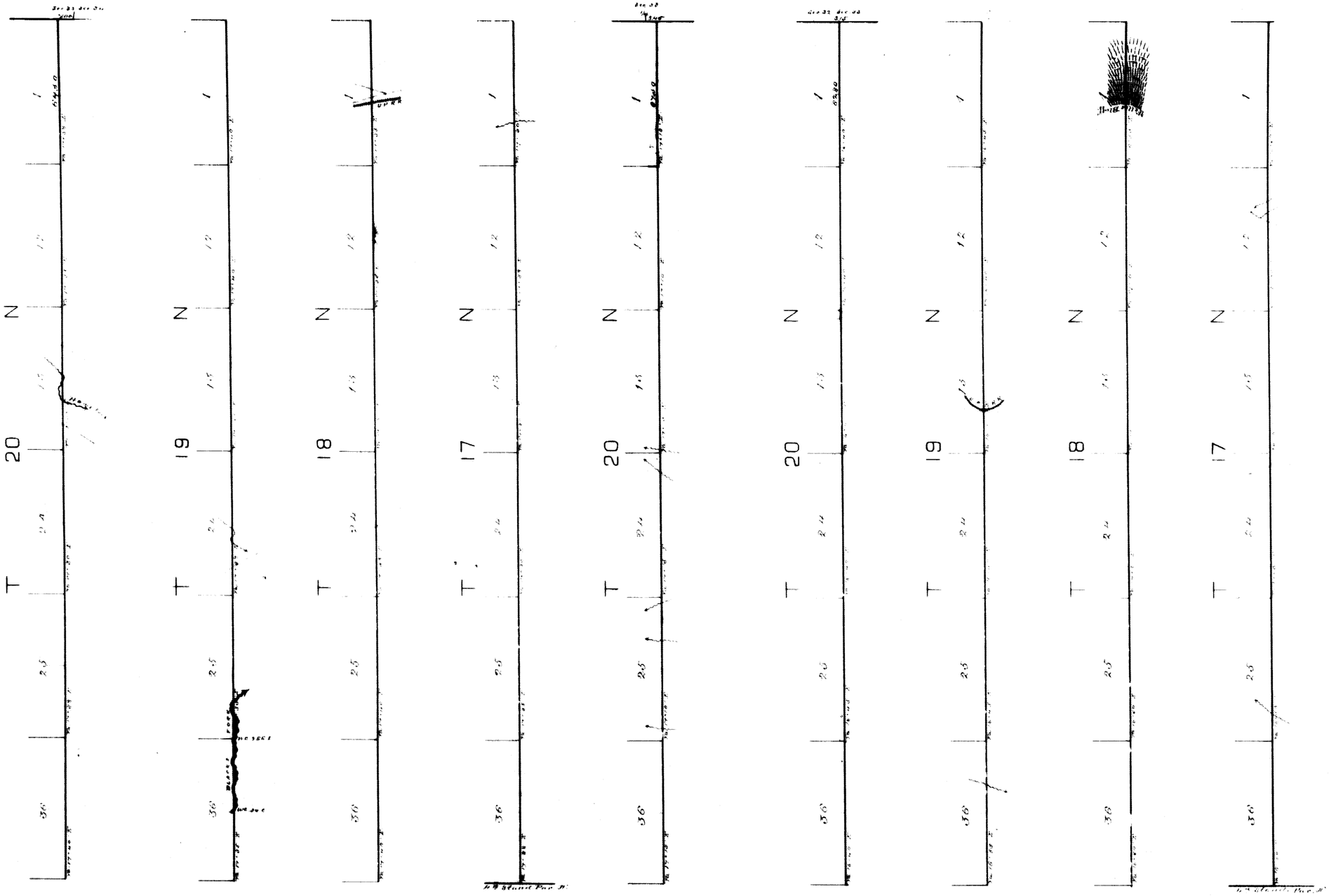


| Survey Designated | By Whom Surveyed | Date of Contract | Amount of Surveys | When Surveyed |
|---|---|---|---|---|
| 12th Guide M. W. Connections | Wm. O. Downey | June 21st 1873 | 23 : 62 : 80 / 0 : 3 : 15 | July 26-28 1873 |
| 13th Guide M. W. Connections | Wm. O. Downey | June 21st 1873 | 5 : 67 : 50 / 0 : 6 : 45 | Aug. 7th 1873. |
| 14th Guide M. W. Connections | Wm. O. Downey | June 21st 1873 | 23 : 64 : 50 / 0 : 7 : 00 | August 22-24 1873 |

I hereby certify that the above Diagram the 12th, 13th, and 14th Guide Meridians, west of the 6th Principal Meridian in Wyoming Territory, is strictly conformable to the field notes of the survey thereof on file in this Office which have been examined and approved.

Surveyor General's Office
Cheyenne Wyo. Nov 21st 1873

Silas Reed
Surv. Genl.

(8)

32

11E

# EXTERIOR LINES.

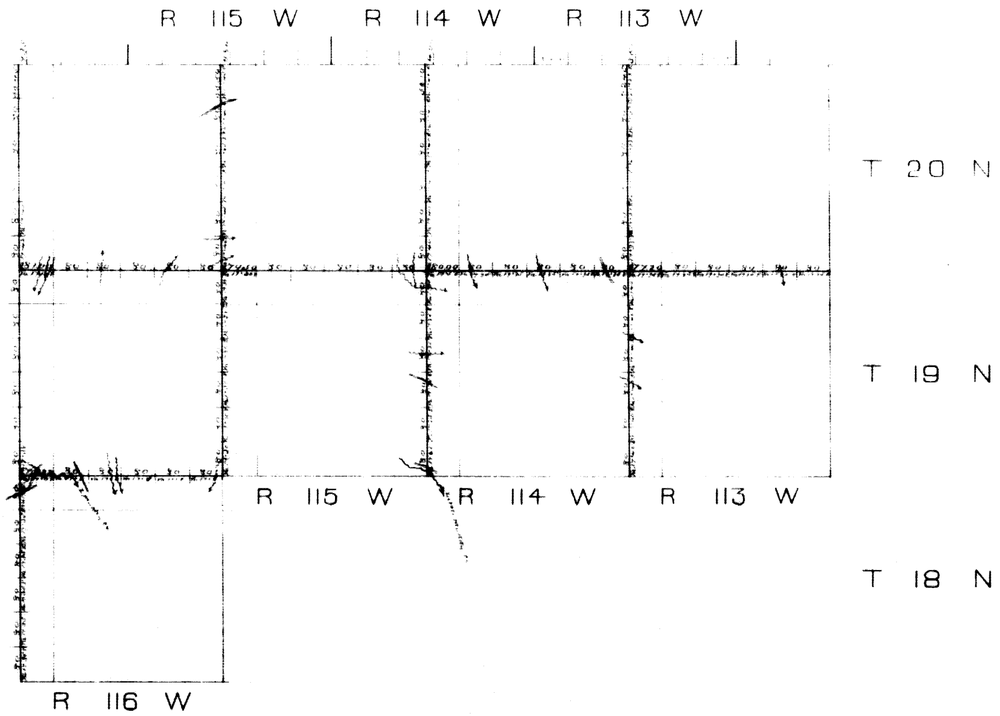


| Surveys Designated | By Whom Surveyed | Date of Contract | Chief of Survey | When Surveyed |
|---|---|---|---|---|
| Exterior Lines | Thos B. Medary | July 8th 1874 | 82 - 66 12 | July 6 to 14 1874 |
| Connections | Thos B. Medary | July 8th 1874 | 23 80 | July 14th to 14th 1874 |

I hereby certify that the above Diagrams of the Exterior lines of Tps 18 N. R 116 W. and Tps. 19 & 20 N. Ranges 113 114 115 & 116 West of the 6th P.M. in Wyoming Territory is strictly conformable to the field notes of the survey thereof on file in this Office which have been examined and approved

Surveyor Generals Office
Cheyenne Wyo Nov 14th 1874.

Silas Reed
Surv Genl