Acces. No. 6432

ORIGINAL

# TOWNSHIP No. 19 NORTH, RANGE No. 116 WEST OF THE SIXTH PRINCIPAL MERIDIAN, WYOMING.

## DEPENDENT RESURVEY

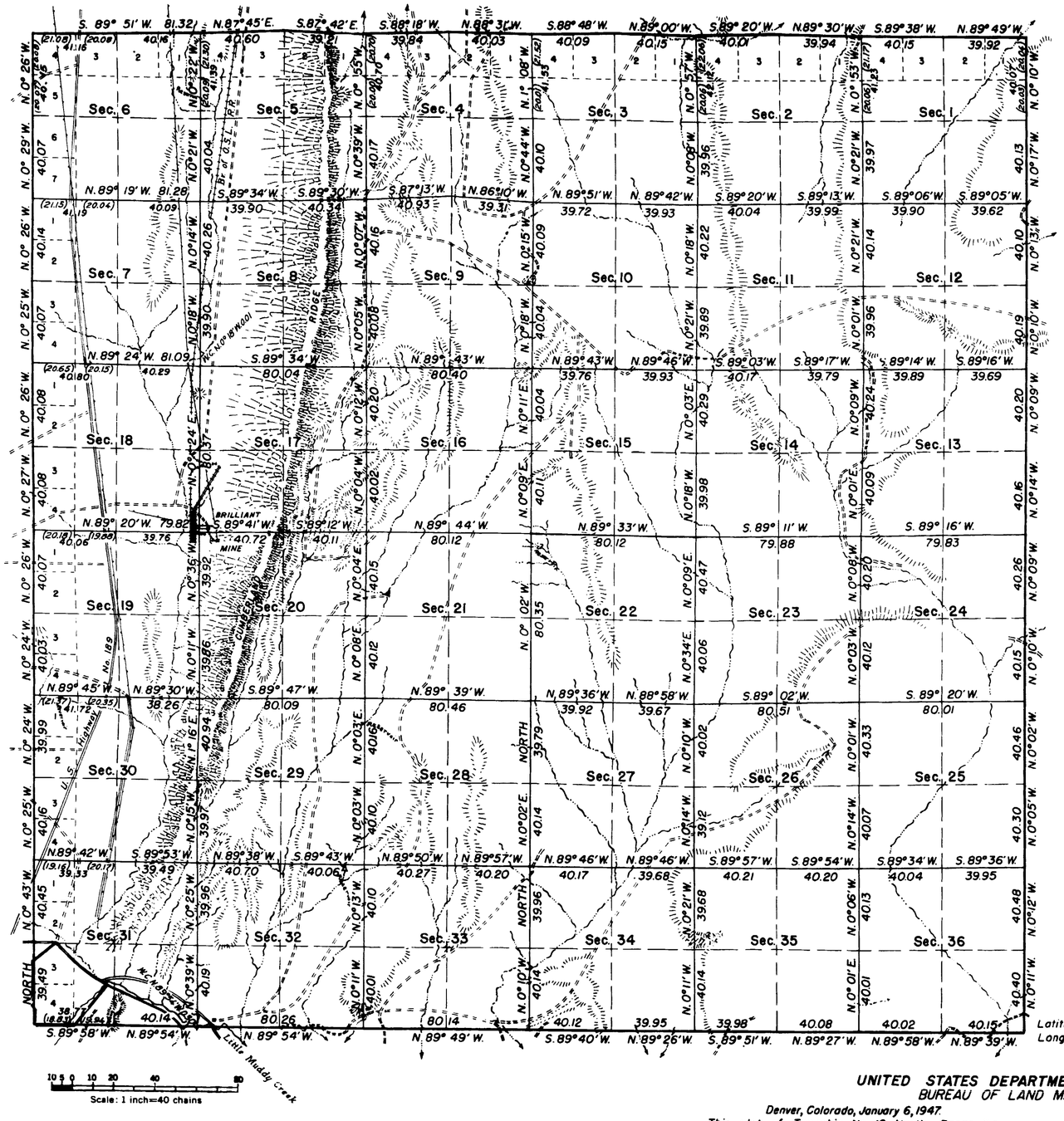


*MEMORANDUM*

*This plat of the resurvey of Township No. 19 North, Range No. 116 West, delineates a retracement and reestablishment of the lines of the original survey as shown upon the plat approved September 30, 1874, according to the best available evidence of the position of the original corners; all differences between the measurements shown on the original plat and those derived in the retracement have been distributed proportionally between accepted corners in accordance with surveying rules; reference will be made to the original plat for the showing of areas and more detailed descriptions of the various smaller subdivisions.*

*Resurvey authorized by General Land Office letter "E" dated June 27, 1940.*

*Latitude, 41° 34.8' N*
*Longitude, 110° 27.6 W.*

Mean Magnetic Declination 16°45'E.

Area resurveyed: 23,105.14 acres.

| LINES DESIGNATED | BY WHOM SURVEYED | GROUP NO. | DATE OF SPECIAL INSTRUCTIONS | WHEN SURVEYED BEGUN | WHEN SURVEYED COMPLETED |
|---|---|---|---|---|---|
| N. Bdy. Sec. 5 | Clyde W. Atherly | 83 | May 4, 1925 | August 19, 1925 | August 24, 1925 |
| Exteriors | Ross W. Moor | 184 | May 15, 1940 | August 9, 1940 | October 12, 1940 |
| Subdivision | Russell C. MacDonald | 206 | April 18, 1945 | July 18, 1945 | August 18, 1945 |

MJL

*UNITED STATES DEPARTMENT OF THE INTERIOR*
*BUREAU OF LAND MANAGEMENT*

*Denver, Colorado, January 6, 1947.*

*This plat of Township No. 19 North, Range No. 116 West of the Sixth Principal Meridian, Wyoming, is strictly conformable to the field notes of the survey thereof which have been examined and approved.*

*Acting Chief Cadastral Engineer*

*Washington, D. C., August 5, 1947*

*The survey represented by this plat having been correctly executed in accordance with the requirements of law and the regulations of this office, is hereby accepted.*

*Assistant Director*

292-A

Rec'd at Public Survey Office May 14, 1948

19-116

(7)

330

Pelf 3

23

# TOWNSHIP No. 19 NORTH, RANGE No. 116 WEST OF THE SIXTH PRINCIPAL MERIDIAN

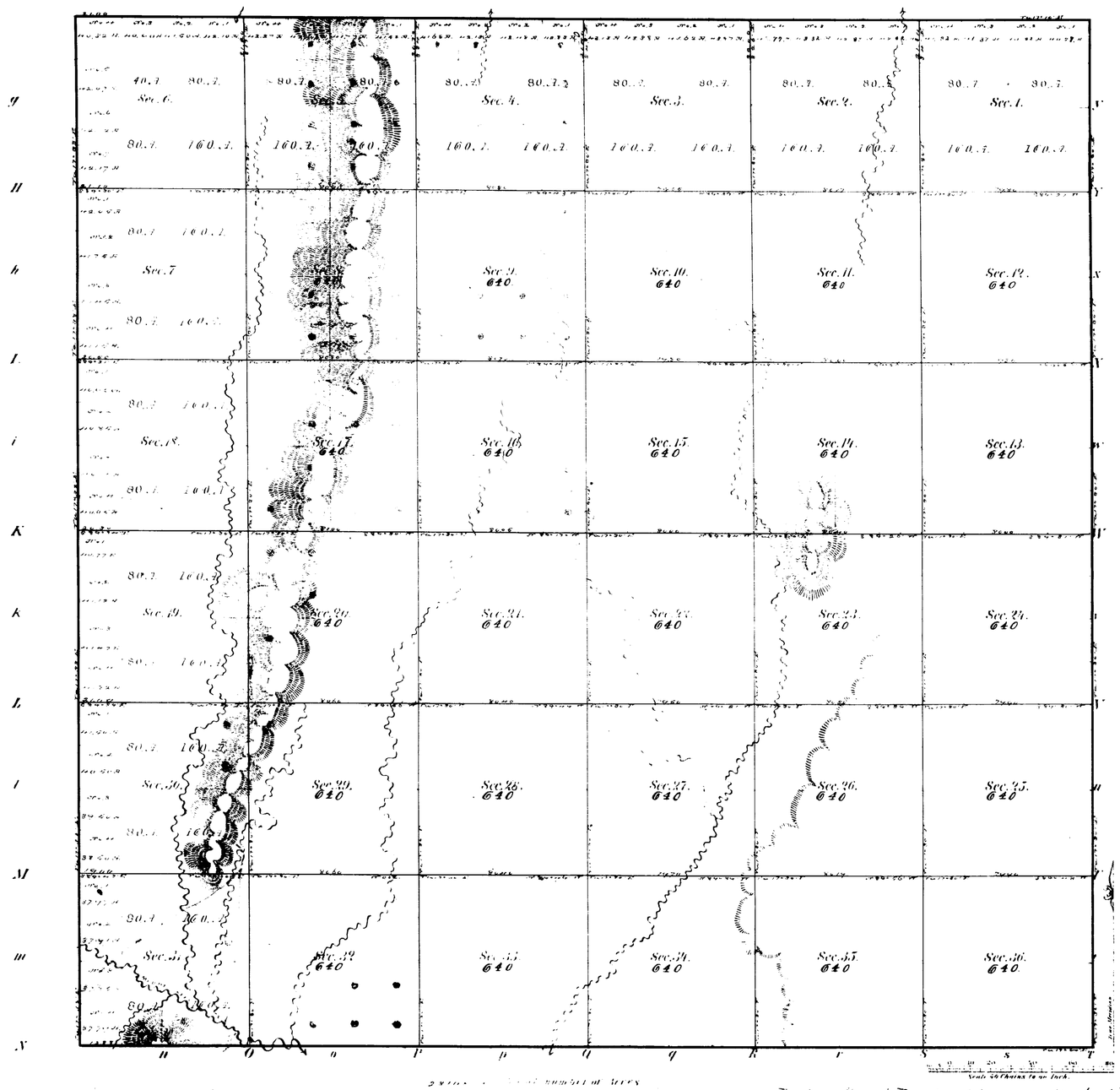


Meanders of

| Posts | Courses | Chs. Lks. | Posts | Courses | Chs. Lks. | Posts | Courses | Chs. Lks. |
|---|---|---|---|---|---|---|---|---|

Surveys Designated — Whom Surveyed — Date of Contract — Date of Completion — Number of Acres

Township lines Thomas B. Hardaway July 6th 1874 — July 1874

Subdivisions Mortimer H. Grant July 6th 1874 — July 16th 22nd 1874

Connections

The above Map of Township No. 19 North of Range No. 116 West of the Sixth Principal Meridian in Wyoming Territory is strictly conformable to the field notes of the survey thereof on file in this Office, which have been examined and approved

Surveyor General's Office, Cheyenne Wyoming, September 30th 1874

Silas Reed, Surv. Genl.

A. Gast & Co. St. Louis Mo.

292

19-116

41 Indexed

4254

53

# RESURVEY
# TOWNSHIP EXTERIORS

SCALE: 160 CHAINS TO 1 INCH

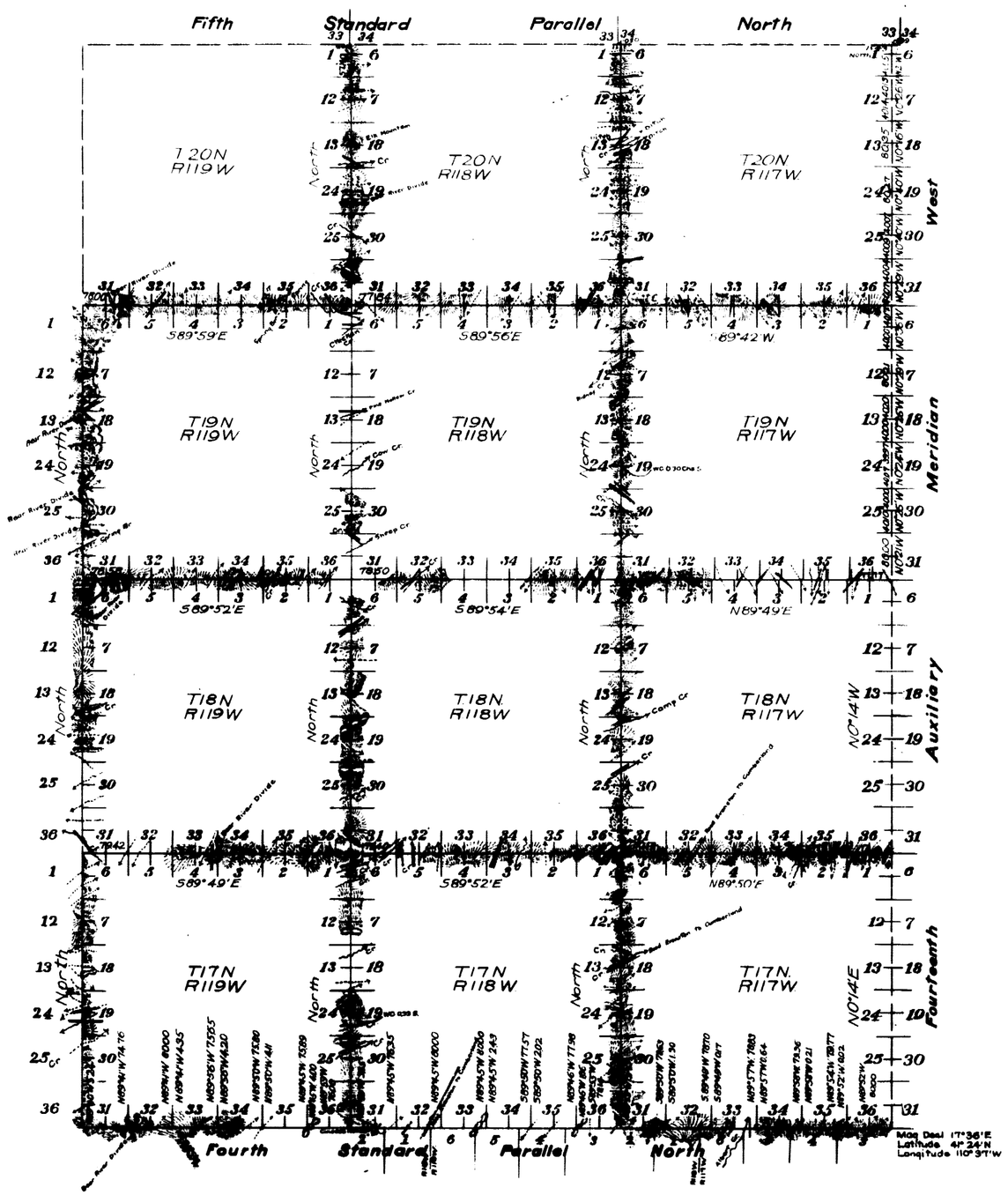


This Plat of the Resurvey of

The Fourth Standard Parallel North through Ranges Nos 117, 118 and 119 West, and

The North Boundaries of Townships 17, 18 and 19 North, Range No 117 West and

The North East and West Boundaries of Townships Nos 17, 18 and 19 North, Ranges Nos 118 and 119 West, and

The East and West Boundaries of Township 20 North Range No 118 West and

The Retracement of

The Fourteenth Auxiliary Meridian West through Townships 17, 18, 19 and 20 North, between Ranges Nos 116 and 117 West of the

Sixth Principal Meridian, Wyoming

is strictly conformable to the field notes of the resurvey thereof by

Johnson and Voigt, U.S.D.S.

under their Contract No 337

dated June 8, 1909

which have been examined, approved and filed in this office.

U.S. Surveyor General's Office,

Cheyenne, Wyoming.

March 14, 1911

Stephen Johnson
Surveyor General.

| Surveys Designated | Amount Mls. | Chs. | Lks. | When Surveyed |
|---|---|---|---|---|
| Standard Lines Resurveyed | 18 | 00 | 00 | July 3, 1909 – July 11, 1909 |
| Standard Lines Retraced | 23 | 57 | 56 | July 4, 1909 – Aug 12, 1909 |
| Connecting Lines | | 27 | 29 | July 1, 1909 – Oct 16, 1909 |
| Township Lines | 119 | 19 | 96 | July 11, 1909 – Oct 16, 1909 |

2457

Accepted by the Acting Commissioner in his letter of Sept 21, 1911

6305

ORIGINAL

# TOWNSHIPS Nos. 19 & 20 NORTH, RANGES Nos. 114, 115 & 116 WEST OF THE SIXTH PRINCIPAL MERIDIAN WYOMING

## DEPENDENT RESURVEY OF EXTERIOR LINES

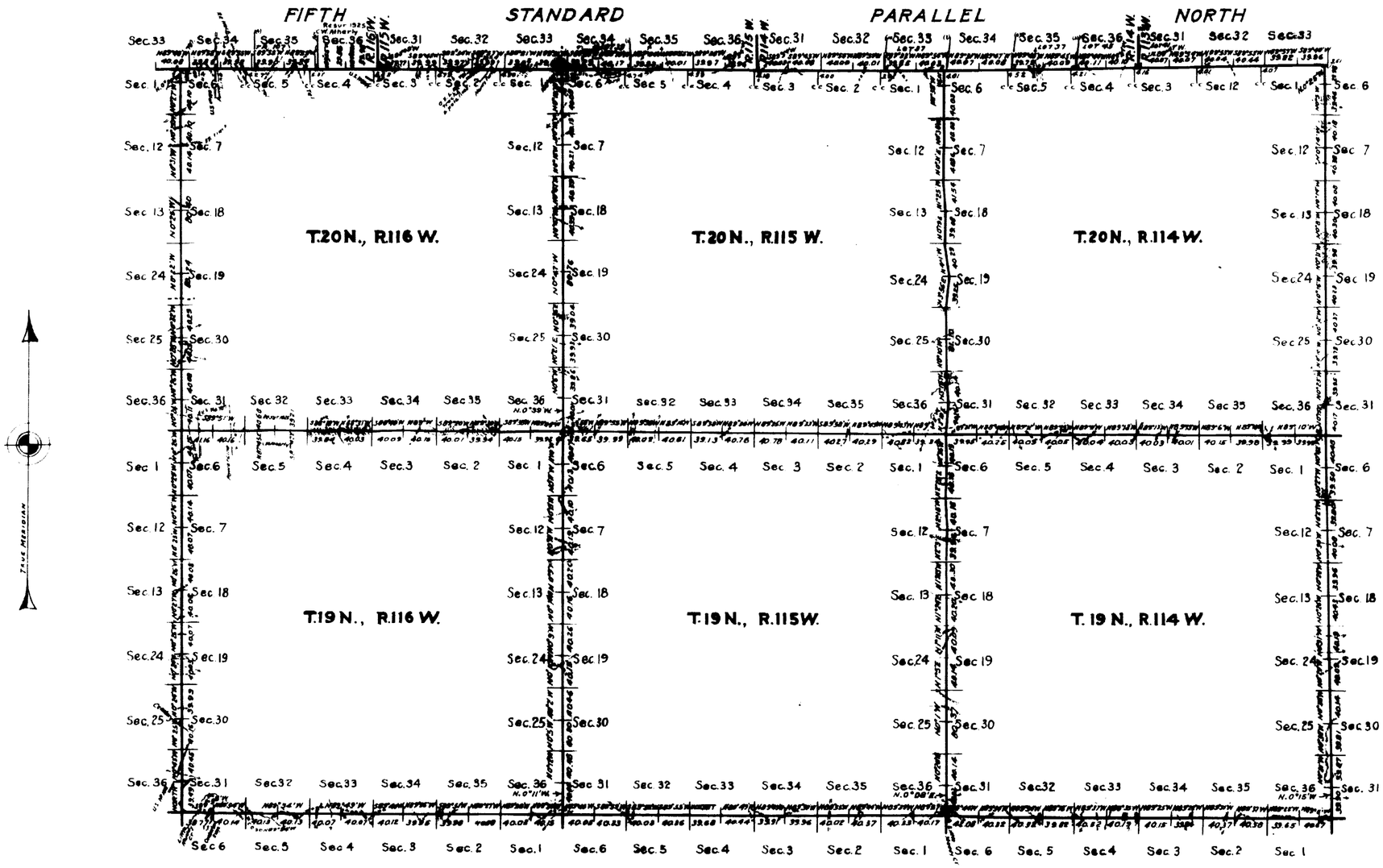


Resurvey authorized by Commissioner's Letter "E" dated June 17, 1937

UNITED STATES DEPARTMENT OF THE INTERIOR

GENERAL LAND OFFICE

Scale: 1 inch = 100 chains

| LINES DESIGNATED | BY WHOM SURVEYED | GROUP NO. | DATE OF SPECIAL INSTRUCTIONS | WHEN SURVEYED BEGUN | WHEN SURVEYED COMPLETED |
|---|---|---|---|---|---|
| Exteriors | Ross W. Moor | 184 | May 15, 1940 | August 9, 1940 | October 12, 1940 |

Denver, Colorado Aug. 10, 1943

This plat of Townships Nos. 19 & 20 N., Ranges 114, 115 & 116 West of the Sixth Principal Meridian, Wyo. is strictly conformable to the field notes of the resurvey thereof which have been examined and approved

Russell K. Allen
Acting Assistant Supervisor of Surveys

Washington D.C., Aug. 23, 1943

The resurvey represented by this plat having been correctly executed in accordance with the requirements of law and the regulations of this office, is hereby accepted

Thos. C. Havell
ACTING ASSISTANT COMMISSIONER

3035

Transmitted to Grandview
May 2, 1944

Indexed



118

# EXTERIOR LINES.

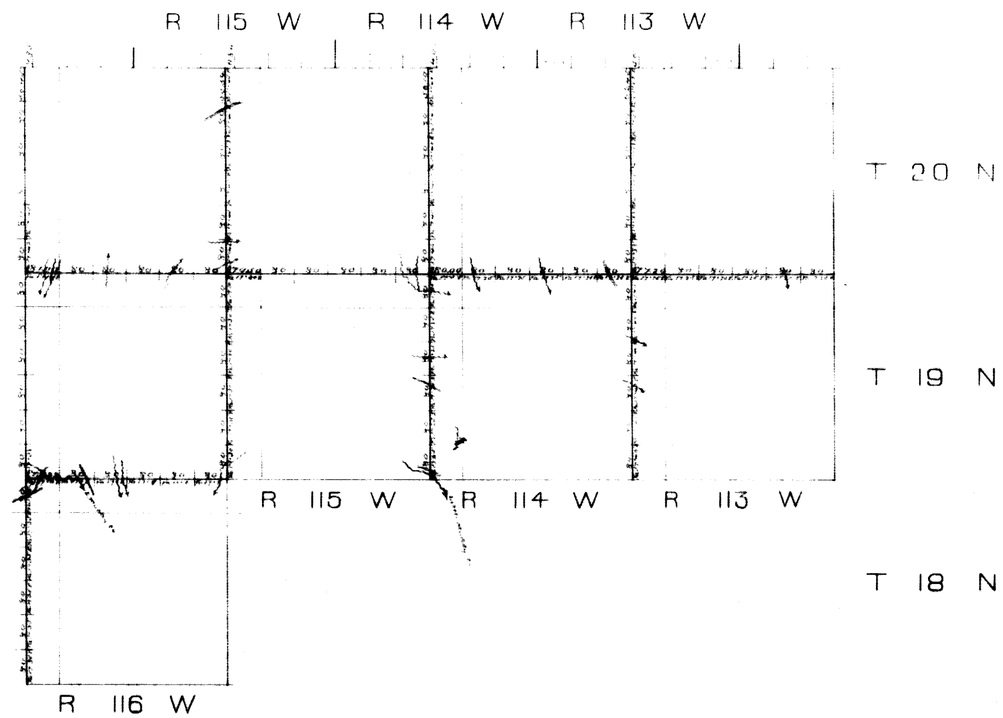


| Surveys Designated | By whom Surveyed | Date of Contract | Sheet of Surveys | When Surveyed |
|---|---|---|---|---|
| Exterior Lines | Thos B. Medary | July 6th 1874 | 82 · 66 12 | July 6–14 1874 |
| Connections | Thos B. Medary | July 6th 1874 | 23 80 | July 6th 14th 1874 |
| | | | | |

I hereby certify that the above Diagram of the Exterior lines of Tps 18 N. R 116 W. and Tps. 19 & 20 N. Ranges 113 114 115 & 116 West of the 6th P.M. in Wyoming Territory is strictly conformable to the field notes of the survey thereof on file in this Office which have been examined and approved

Surveyor General's Office
Cheyenne Wyo. Nov. 14th 1874.

Silas Reed
Sur. General