40

1540

(4-675a)

56

Resurvey Township No. 19 North, Range No. 117 West of the Sixth Principal Meridian, Wyoming.

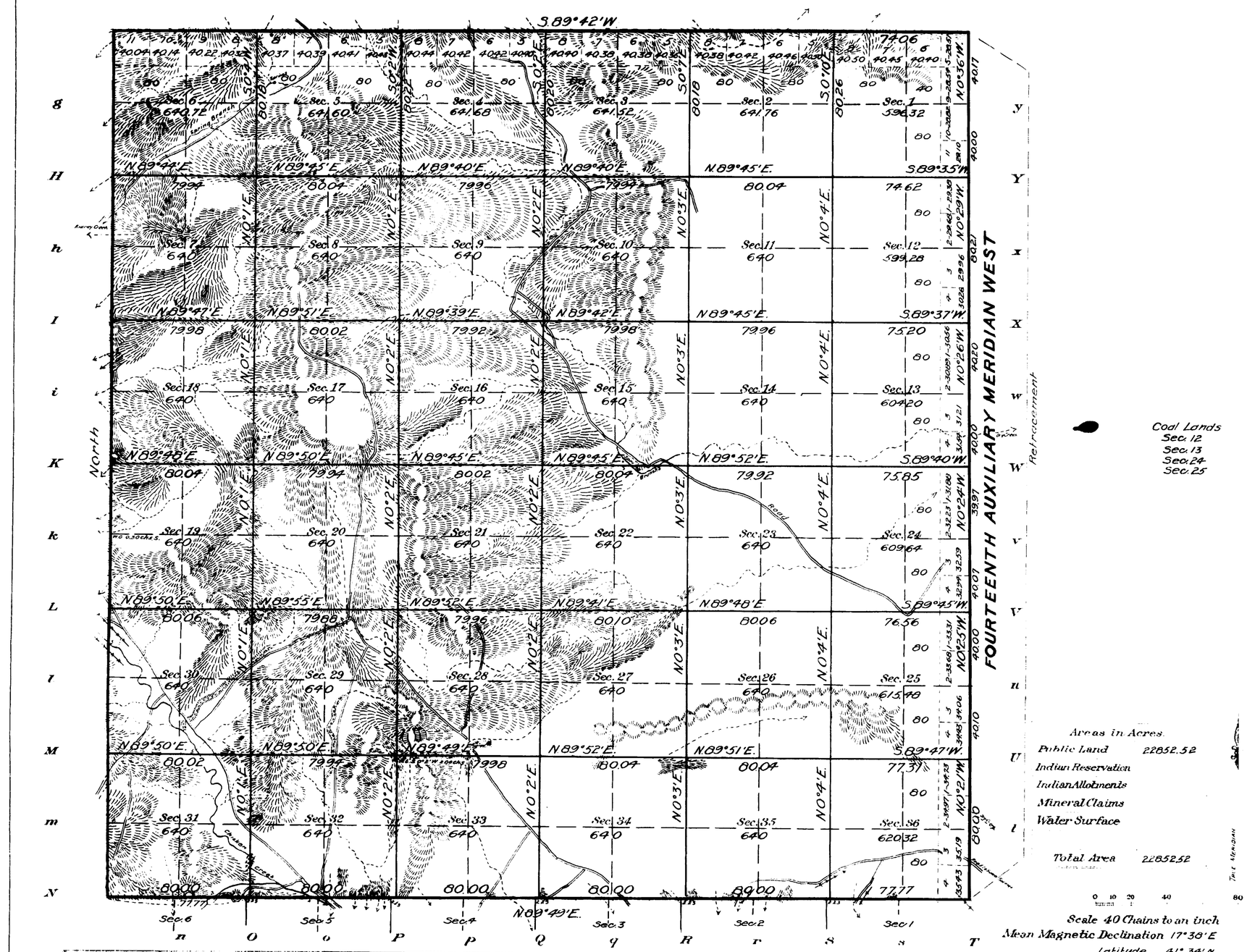

Surveys Designated.	By Whom Surveyed.	Contract No.	Contract Date	Amount of Surveys Mls.	Amount of Surveys chs.	Amount of Surveys lks.	When Surveyed Begun.	When Surveyed Completed.
Resurvey W.M.S.								
Township Lines Retracement	Johnson & Voigt	337	June 8, 1909.	17	71	85	August 3, 1909.	August 14, 1909.
East Township Line Retracement	Johnson & Voigt	337	June 8, 1909.	6	00	72	August 2, 1909.	August 2, 1909.
Subdivision Lines	Johnson & Voigt	337	June 8, 1909.	59	60	40	August 17, 1909.	Sept. 1, 1909.
East Township Line	Thomas E. Mowry	64	July 6, 1874.	6	00	00	July 13, 1874.	July 13, 1874.

Resurvey of

The above map of Township No. 19 North Range No. 117 West of the Sixth Principal Meridian Wyoming is strictly conformable to the field notes of the survey thereof on file in this office, which have been examined and approved.

U.S. Surveyor Generals Office,
Cheyenne, Wyoming, March 14, 1911

Stephen. Harrison
Surveyor General.

1144-A

1144-A

Accepted by the Acting Commissioner of the
Gen'l Land Office
Filed in the Executive Land Office, Sept. 2, 1911

19-117

(17)

1539

.3

TOWNSHIP No. 19 NORTH. RANGE No. 117 WEST of the 6th Principal MERIDIAN.

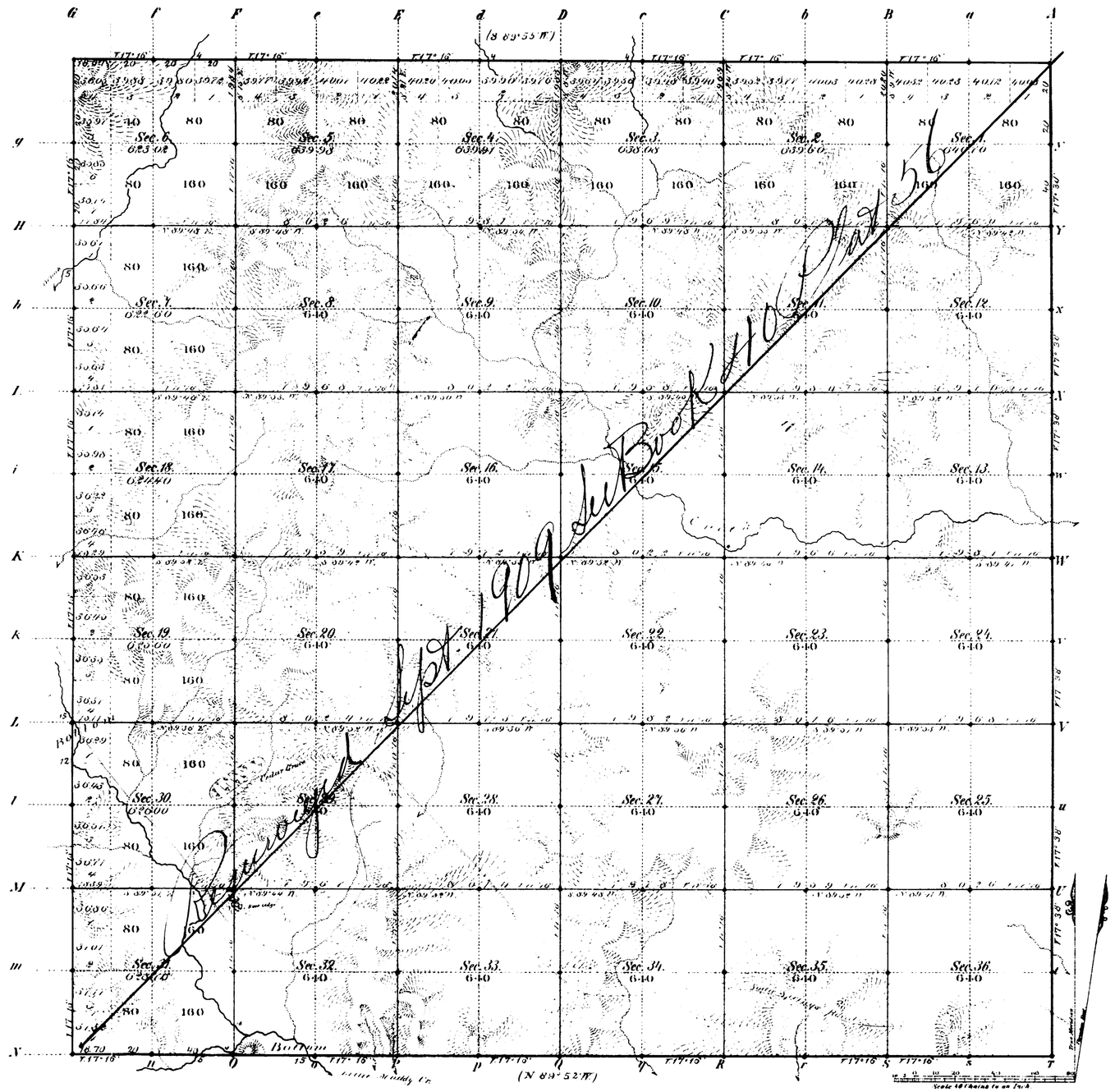

Total number of Acres. 22948.65

Surveys Designated	By Whom Surveyed	Date of Contract	Amount of Surveys Mls	Chs	Lks	When Surveyed	Magnetic Declination
S. W. & N. Township lines	W. J. Boland	Sept. 29, 1881	17	76	77	October 31st Nov. 1st & 2nd 1881	T. 17° 16'
Subdivisions	" " "	" " "	99	00	79	Nov. 26 Dec. 2, 1881	T. 17° 16'
Connections							
E. Township line	Thos. H. Medary	July 6, 1874	6	00	00	July 13, 1874	

The above Map of Township No. 19 North Range No. 117 West of the Sixth Principal Meridian Wyoming Territory is strictly conformable to the field notes of the survey thereof on file in this Office, which have been examined and approved.

Surveyor General's Office.
Cheyenne Wyoming
February 10th 1883

Edw. C. Davis
Sur. Gen.

A. Gast & Co. St. Louis

1144

1-117

41 Indexed

4254

RESURVEY
TOWNSHIP EXTERIORS

SCALE: 160 CHAINS TO 1 INCH

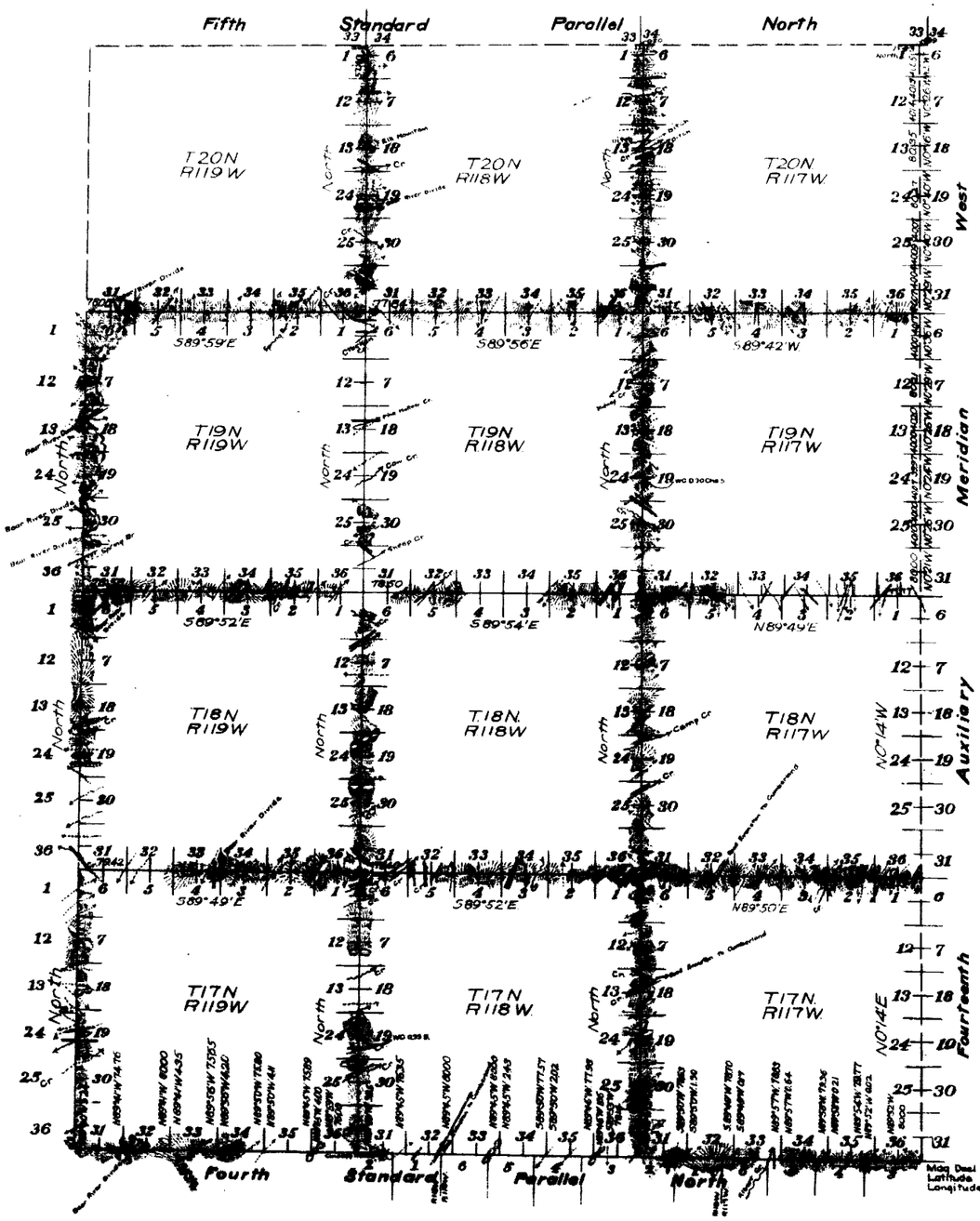

This Plat of the Resurvey of

The Fourth Standard Parallel North through Ranges Nos 117, 118 and 119 West, and

The North Boundaries of Townships 17, 18 and 19 North, Range No 117 West and

The North East and West Boundaries of Townships Nos 17, 18 and 19 North, Ranges Nos 118 and 119 West, and

The East and West Boundaries of Township 20 North Range No 118 West and

The Retracement of

The Fourteenth Auxiliary Meridian West through Townships 17, 18, 19 and 20 North, between Ranges Nos 116 and 117 West of the

Sixth Principal Meridian, Wyoming

is strictly conformable to the field notes of the resurvey thereof by

Johnson and Voigt, USDS

under their Contract No 337

dated June 8, 1909

which have been examined, approved and filed in this office.

U.S. Surveyor General's Office,

Cheyenne, Wyoming.

March 14, 1911

Alphen Johnson
Surveyor General

Surveys Designated	Amount Mls	Chs	Lks	When Surveyed
Standard Lines Resurveyed	18	00	00	July 3, 1909 – July 11, 1909
Standard Lines Retraced	23	57	56	July 4, 1909 – Aug 12, 1909
Connecting Lines		27	29	July 1, 1909 – Oct 16, 1909
Township Lines	119	19	96	July 11, 1909 – Oct 16, 1909

2457

Accepted by the Acting Commissioner in his letter "E" Sept 21, 1911

(17)

accession no 1854

.37

EXTERIOR LINES.

Scale, 3 miles to 1 inch. Magnetic Variation East



Surveys Designation	By Whom Surveyed	Date of Contract	Amount of Surveys Mls.	Chs	Lks	When Surveyed
Exterior Lines	H. J. Durand	Sept. 29. 1881	69	48	60	Oct 28 & Nov 11, 1881
Connections	"	"		11	01	" " "

I hereby certify that the above diagram of Townships No 17 18 19 & 20 North Ranges No 117 118 & 119 West of the Sixth Principal Meridian Wyoming Territory is strictly conformable to the field notes of the survey thereof, on file in this office, which have been examined and approved

Surveyor Generals Office,
Cheyenne Wyo
February 10th 1883

Edw. C. Davis
Surveyor General

1178