40

1556 (4-675d) 64

Resurvey Township No. 19 North, Range No. 119 West of the Sixth Principal Meridian, Wyoming.



Areas in Acres	
Public Land	22987.83
Indian Reservation	
Indian Allotments	
Mineral Claims	
Water Surface	
Total Area	22957.83

Scale 40 Chains to an inch
Mean Magnetic Declination 17°39'E
Latitude 41°34'N
Longitude 110°52'W

Surveys Designated.	By Whom Surveyed.	Contract No.	Contract Date	Amount of Surveys Mls.	chs.	lks.	When Surveyed. Begun.	Completed.
Resurvey Township Lines	Johnson & Voigt	337	June 8, 1909	23	76	58	Oct. 8, 1909	Oct. 16, 1909
Resurvey Subdivision Lines	Johnson & Voigt	337	June 8, 1909	59	71	10	Oct. 16, 1909	Oct. 31, 1909

The above Resurvey of map of Township No. 19 North Range No 119 West of the Sixth Principal Meridian Wyoming is strictly conformable to the field notes of the resurvey thereof on file in this office, which have been examined and approved.

U.S. Surveyor General's Office,
Cheyenne, Wyoming, March 14, 1911.

[signature]
Surveyor General.

1152-A

Accepted by the Acting Commissioner in his letter [illegible] Sept. 21, 1911. 19-119
[illegible] the Evanston Land Office Oct. 2, 1911.

1555

TOWNSHIP No. 19 NORTH. RANGE No. 119 WEST of the 6th Principal MERIDIAN.

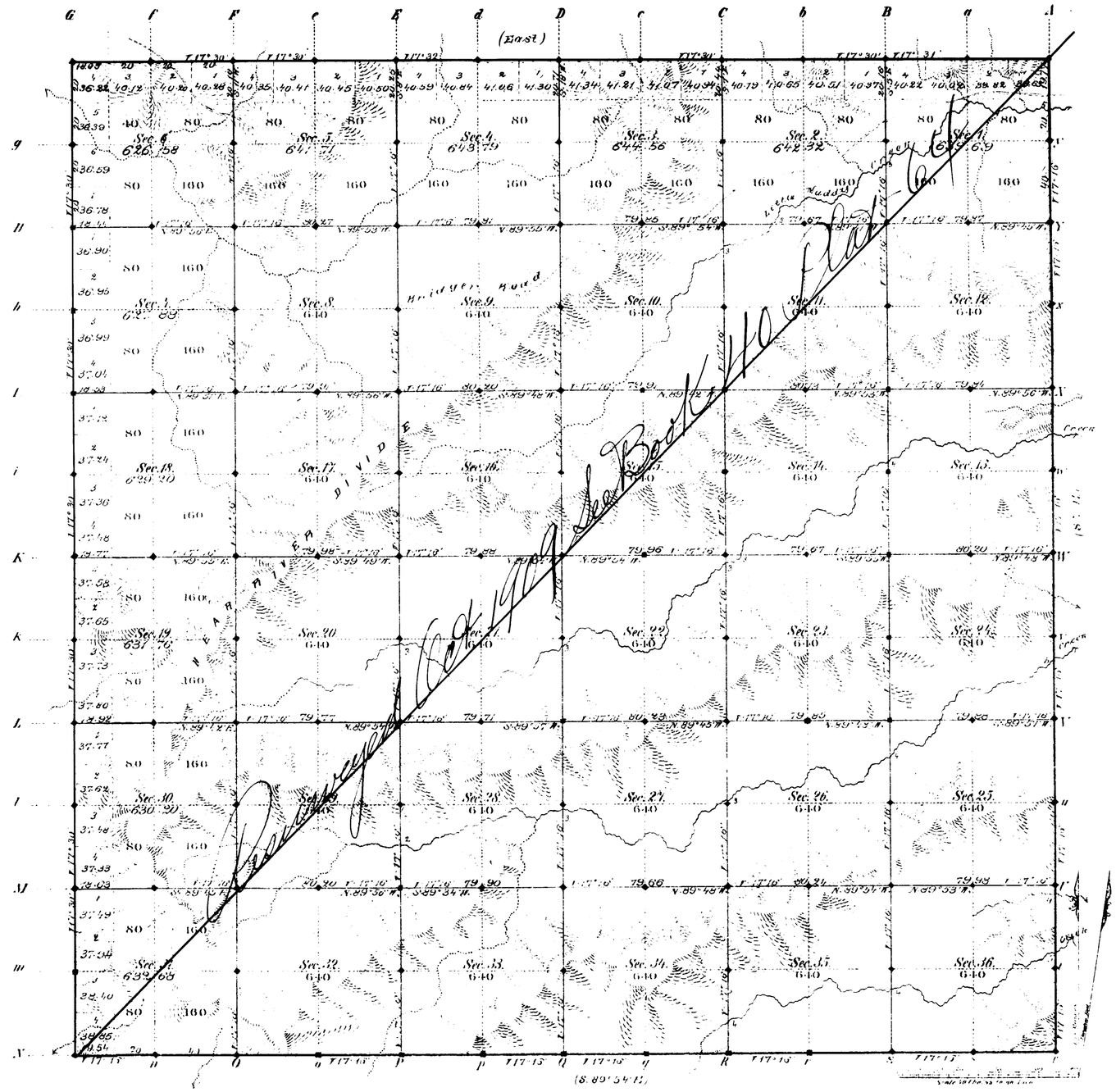

Total number of Acres 22,990.37

Surveys Designated	By Whom Surveyed	Date of Contract	Amount of Survey Mls	Ch	Lgs	When Surveyed	Magnetic Declination
S & E Township lines	W. J. Boland	Sept. 29, 1881	11	79	31	Nov. 9 & 10, 1881	17° 16' East
Subdivisions	" " "	" " "	59	73	58	March 8-14 1882	17° 16' "
Connections							
W. & N. Tn. lines	James E. Woods	Aug. 11th & 31st 1880	11	76	05	Aug. & Nov. 1880	

The above Map of Township No. 19 North Range No. 119 West of the Sixth Principal Meridian Wyoming Territory is strictly conformable to the field notes of the survey thereof on file in this Office which have been examined and approved.

Surveyor General's Office.
Cheyenne Wyoming
February 10th 1883.

Edw. C. David
Sur. Genl.

41 Indexed

4254

53

RESURVEY
TOWNSHIP EXTERIORS

SCALE: 160 CHAINS TO 1 INCH



The Plat of the Resurvey of

The Fourth Standard Parallel North through Ranges Nos 117, 118 and 119 West, and

The North Boundaries of Townships 17, 18 and 19 North, Range No 117 West and

The North East and West Boundaries of Townships Nos 17, 18 and 19 North, Ranges Nos 118 and 119 West, and

The East and West Boundaries of Township 20 North Range No 118 West and

The Retracement of

The Fourteenth Auxiliary Meridian West through Townships 17, 18, 19 and 20 North, between Ranges Nos 116 and 117 West of the

Sixth Principal Meridian, Wyoming

is strictly conformable to the field notes of the resurvey thereof by

Johnson and Voigt, USDS

under their Contract No 337

dated June 8, 1909

which have been examined, approved and filed in this office.

U.S. Surveyor General's Office,

Cheyenne, Wyoming,

March 14 1911

Stephen Johnson
Surveyor General

Surveys Designated	Amount Mls	Chs	Lks	When Surveyed
Standard Lines Resurveyed	18	00	00	July 3, 1909 – July 11, 1909
Standard Lines Retraced	23	57	56	July 4, 1909 – Aug 12, 1909
Connecting Lines		27	29	July 1, 1909 – Oct 16, 1909
Township Lines	119	19	96	July 11, 1909 – Oct 16, 1909

2457

Accepted by the Acting Commissioner in his letter of Sept 21, 1911

(17)

ACCESSION NO 1654

37

EXTERIOR LINES.

Scale, 3 miles to 1 inch. Magnetic Variation East

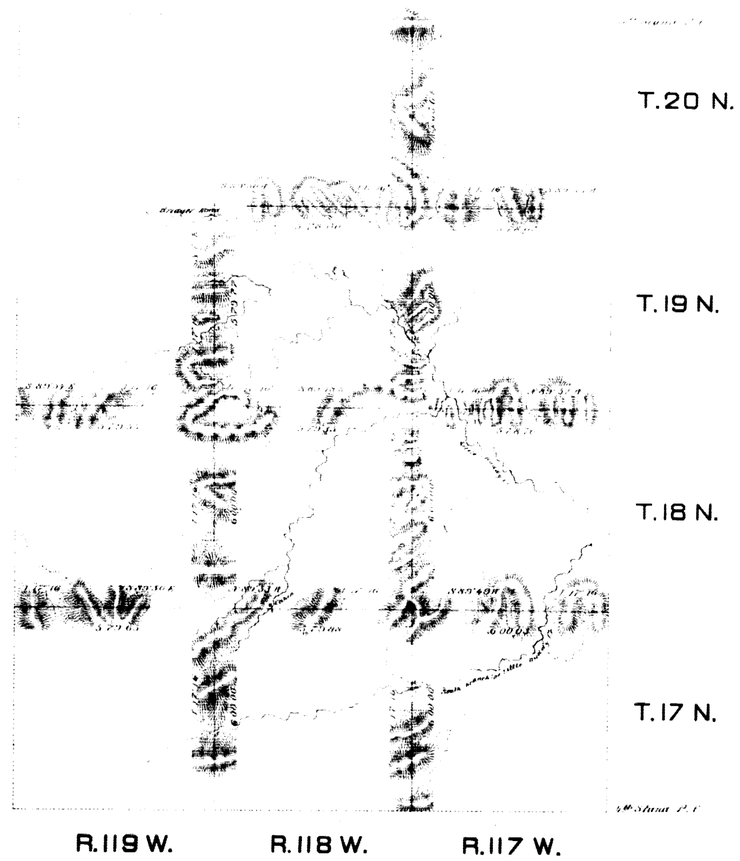

Surveys Designated	By Whom Surveyed	Date of Contract	Amount of Surveys Mls.	Chs.	Lks.	When Surveyed
Exterior Lines	H. J. Boland	Sept. 29, 1881	69	48	60	Oct. 28 to Nov. 11, 1881
Connections	"	"		11	01	" " "

I hereby certify that the above diagram of Townships No 17 18 19 & 20 North, Ranges No 117 118 & 119 West of the Sixth Principal Meridian Wyoming Territory is strictly conformable to the field notes of the survey thereof, on file in this office, which have been examined and approved

Surveyor Generals Office,
Cheyenne Wyo
February 10th 1883

Edw. C. David
Surveyor General