A1

651

(4-675e)

20

# Resurvey Township No. 19 North, Range No. 121 West of the Sixth Principal Meridian, Wyoming

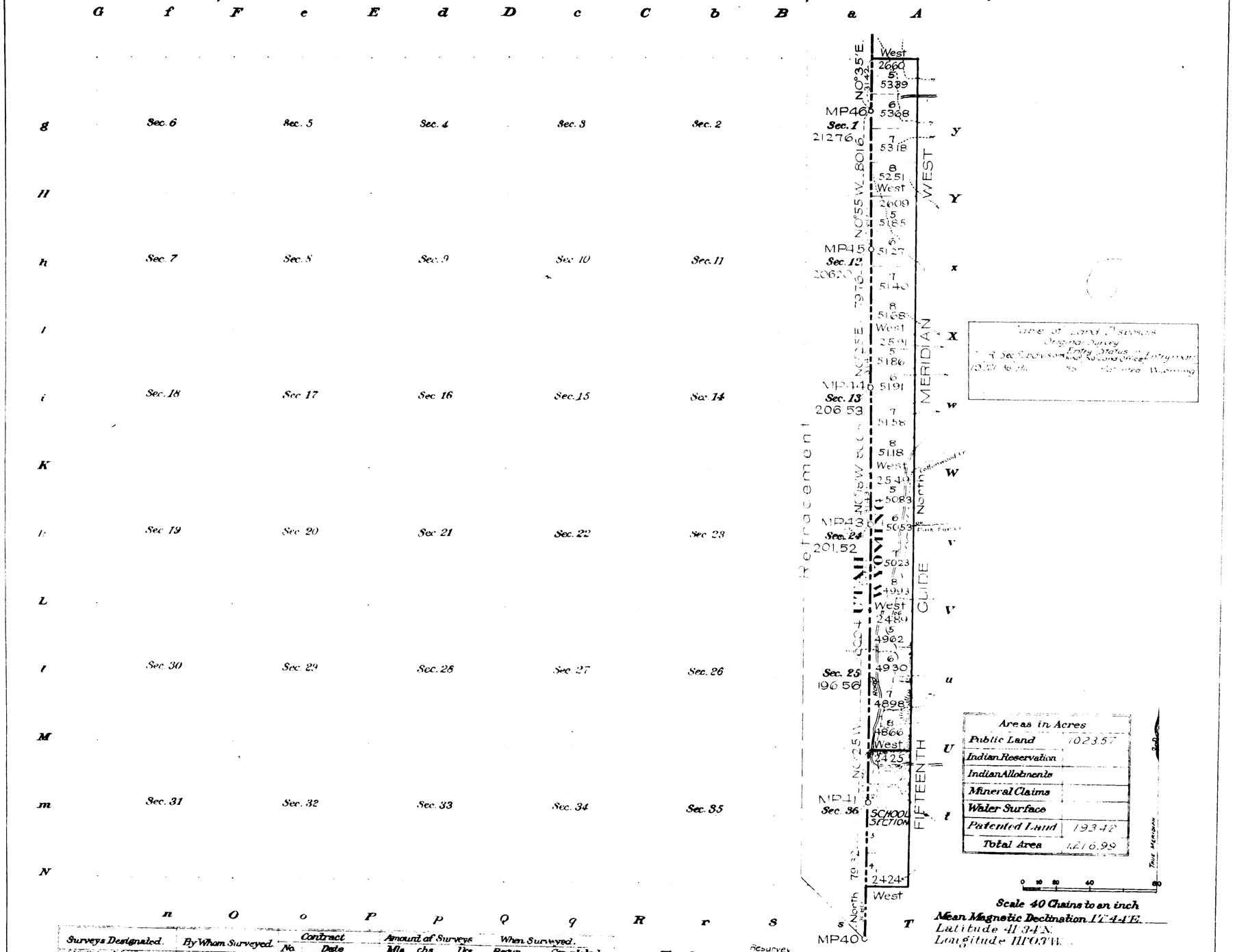


| Surveys Designated | By Whom Surveyed | Contract No. | Contract Date | Amount of Surveys Mls. | chs. | lks. | When Surveyed Begun | Completed |
|---|---|---|---|---|---|---|---|---|
| RESURVEY Township Lines | Newell J. Burnham | 338 | June 8, 1909 | 6 | 50 | 54 | Sept 8, 1909 | Oct 5, 1909 |
| Subdivision Lines | | | | 1 | 46 | 53 | Sept 30, 1909 | Oct 3, 1909 |
| Connecting Lines | | | | 2 | 14 | 44 | | |
| REFRACEMENT W. Township Line | | | | 5 | 79 | 95 | Aug 29, 1909 | Oct 1, 1909 |
| W. Township Line | A.V. Richards | GLO | May 29, 1873 | 6 | 00 | 00 | June 10, 1874 | June 11, 1874 |

The above map of resurvey Township No. 19 North Range No. 121 West of the Sixth Principal Meridian Wyoming is strictly conformable to the field notes of the re-survey thereof on file in this office, which have been examined and approved.

U.S. Surveyor General's Office,
Cheyenne, Wyoming, October 2, 1911.

Surveyor General.

J. COPY

Accepted by the Hon. Commissioner in Letter "E" May 11, 1912.
Duplicate plat mailed Cheyenne Land Office, May 17, 1912.

19-121

650

# TOWNSHIP No. 19 NORTH RANGE No. 121 WEST of the 6th Principal MERIDIAN.

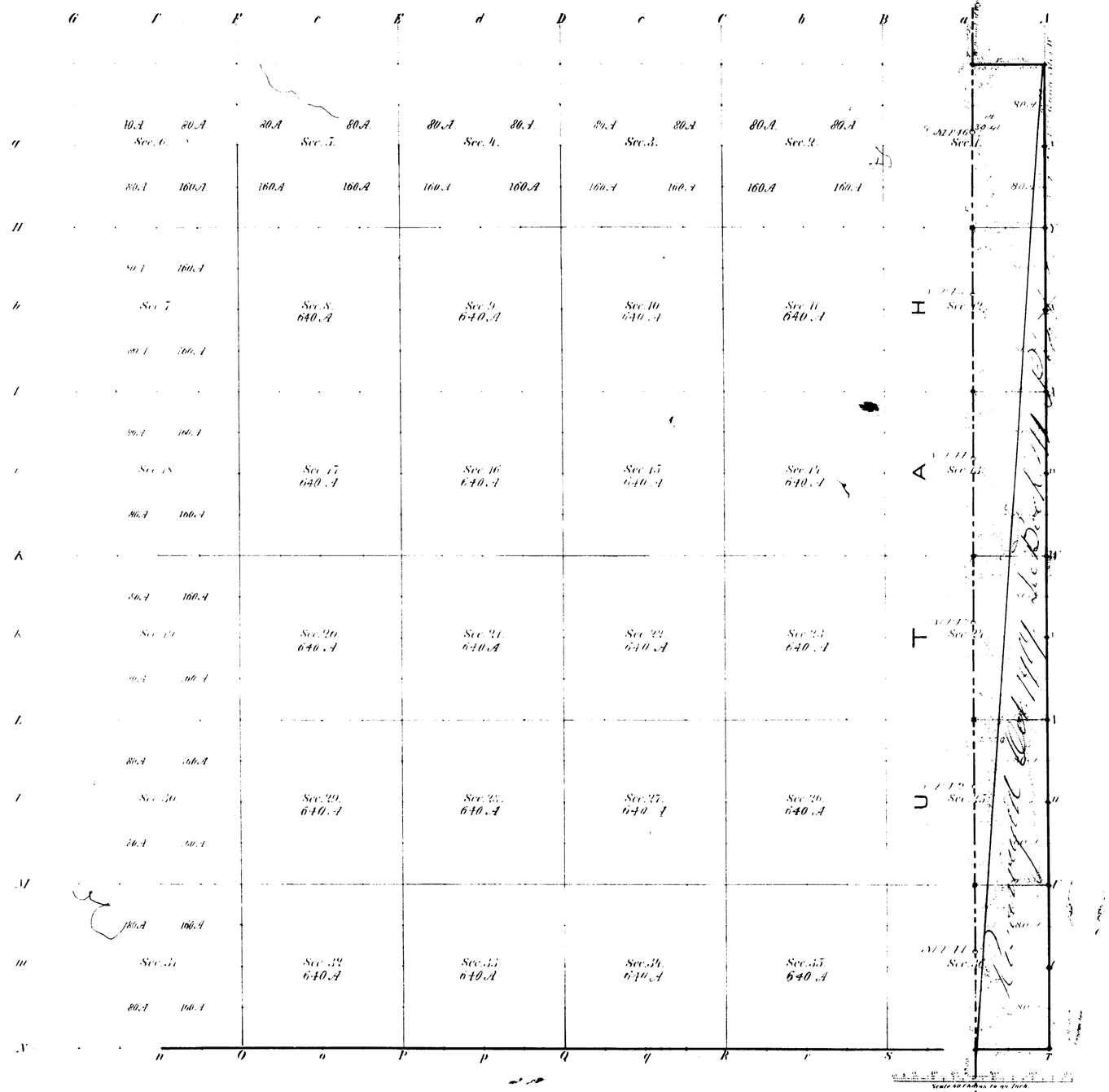


Total number of Acres.

| | | | Mr. | Ch. | Lk. | When Surveyed | Magnet Dec. |
|---|---|---|---|---|---|---|---|
| Township lines | Sedgwick Grant | July 7, 1876 | 6 | 55 | 20 | July, 1876 | 17 55 East |
| Subdivisions | James E. Woods | Aug. 11, 1880 | 2 | 15 | 20 | Sept. 1880 | 17 30 East |
| Connections | | | 2 | 1 | 21 | | |
| N. Township line | | | | 55 | 15 | Aug. | |
| W. Bound of Wyo. | A. A. Richards | May 22, 1875 | 6 | 00 | 00 | June, 1871 | |

The above Map of Township No. 19 North, of Range No. 121 West of the 6th Principal Meridian, Wyoming Territory, is strictly conformable to the field notes of the survey thereof on file in this Office which have been examined and approved.

Surveyor General's Office, Edw. C. David, Surv. Gen.

Cheyenne, Wyo. Nov. 6th 1880

41

12

1978

# RESURVEY
# TOWNSHIP EXTERIORS

Scale: 160 Chains to 1 inch




This Plat
of the Resurvey
of the
Fourth Standard Parallel North through Ranges 120, and 121W, Fifteenth Guide Meridian West through Townships 17, 18, 19 and 20 N, North Boundaries of Townships 17, 18 and 19 North Ranges 120 and 121 W, and West Boundary of T 20 N R119 W of the Sixth Principal Meridian Wyoming, and of the Retracement
of the
West Boundary of Wyoming from Mile Post 28 to Mile Post 52 is strictly conformable to the field notes of the resurvey thereof
by
Newell J Burnham, U.S.D.S
under his
Contract No 338,
dated June 8, 1909,
which have been examined, approved and filed in this office
U S Surveyor Generals Office,
Cheyenne, Wyoming
October 2, 1911

Stephen P. Hanson
Surveyor General

| Surveys Designated | Amount Mls | Chs | Lks | When Surveyed |
|---|---|---|---|---|
| Standard Lines Retraced | 6 | 26 | 09 | July 10-July 12, 1909 |
| Standard Lines Resurveyed | 30 | 01 | 43 | July 13-Sept 15, 1909 |
| Connecting Lines | 1 | 68 | 95 | July 13-Oct 5, 1909 |
| State Line Retraced | 23 | 74 | 07 | Aug 4-Oct 4, 1909 |
| Township Lines | 24 | 49 | 58 | July 15-Oct 5, 1909 |

1 Copy.

1440

Accepted by the Hon. Commissioner in his letter "E" May 11, 1912

(8) Indexed





# 15TH GUIDE MERIDIAN WEST

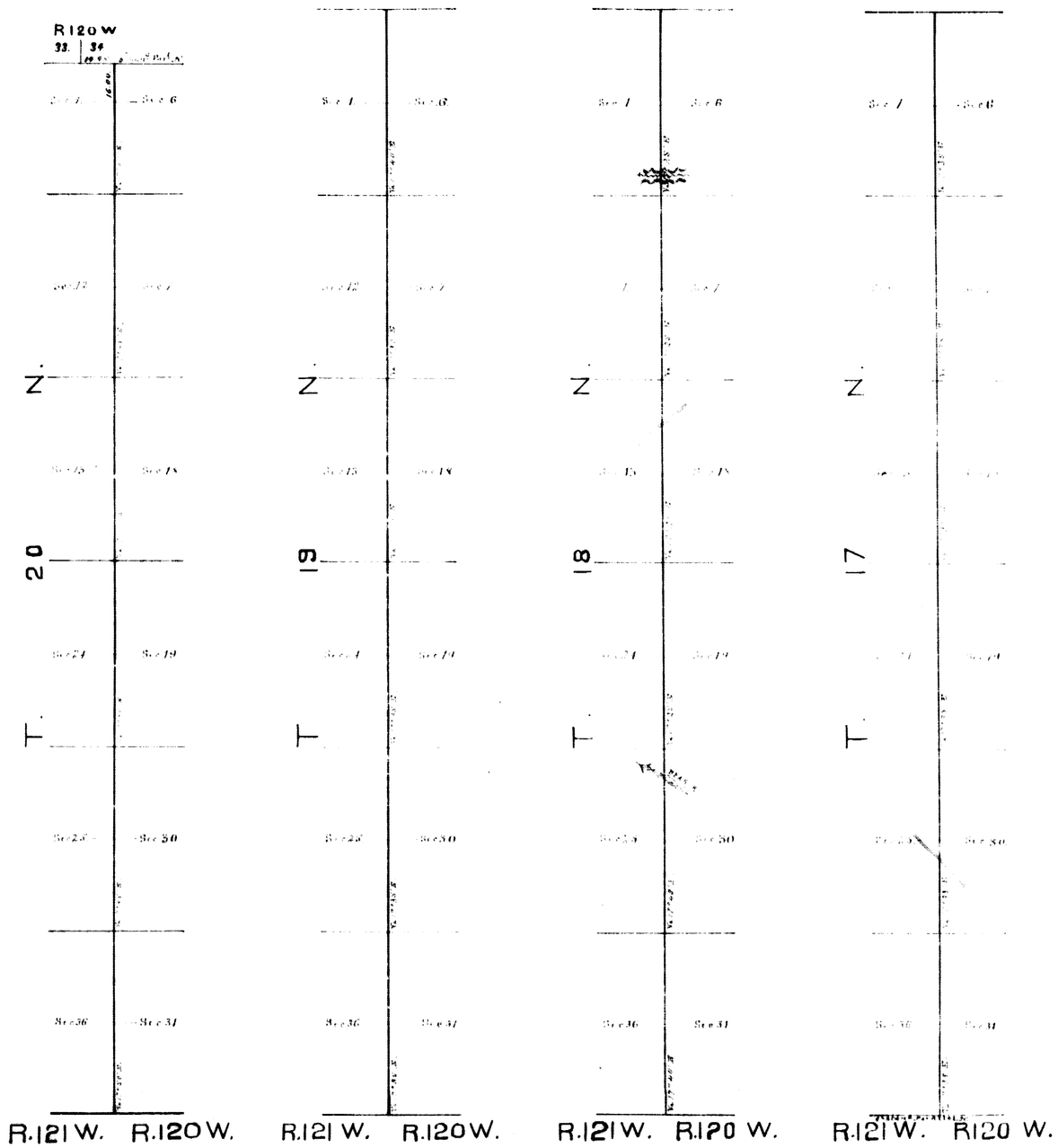


| Survey Designated | By Whom Surveyed | Date of Contract | Amount of Surveys M. | Chs. | Lks. | When Surveyed |
|---|---|---|---|---|---|---|
| 15th Guide Merid.n W. | Medary & Grant | July 7th 1876 | 23 | 56 | 00 | July 16 to 28th 1876. |
| Connections. | | | | 14. | 95. | |

I hereby certify that the above Diagram of the 15th Guide Meridian West of the 6th Principal Meridian between the 4th and 5th Standard Parallels north in Wyoming Territory, is strictly conformable to the field notes of the Survey thereof on file in this office which have been examined and approved.

Surveyor Generals office.
Cheyenne Wyo Jany 6th 1876

Edw. C. David
Surv. Genl.

(10)

Indexed

656

# EXTERIOR LINES.

*Scale 3 miles to an inch. Variation East*

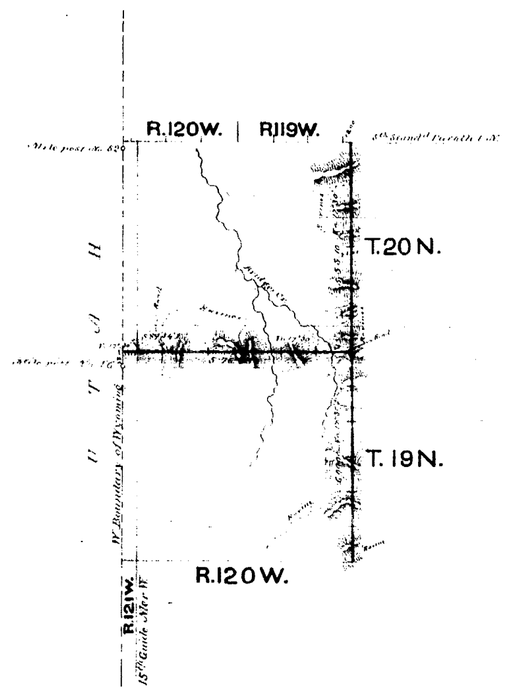


| Surveys designated. | By whom surveyed. | Date of contract. | Amount of surveys | When surveyed |
|---|---|---|---|---|
| Township lines, | James E. Woods | Aug. 11. 1880 | 18 . 7 . 10 | Aug. & Sept. 1880. |
| Connections. | " " | | 15 . 10 | |

*I hereby certify that the above diagram of the exterior lines of Townships 19 and 20 N. Ranges 120 and 121 West of the 6th Principal Meridian, in Wyoming Territory, is strictly conformable to the field notes of the survey thereof, on file in this office, which have been examined and approved.*

*Surveyor General's Office,*
*Cheyenne, Wyo. Nov. 6th 1880*

Edw. C. David

*Surveyor General.*