Acces. No. 6418

ORIGINAL

TOWNSHIP No. 20 NORTH, RANGE No. 113 WEST OF THE SIXTH PRINCIPAL MERIDIAN, WYOMING.

DEPENDENT RESURVEY

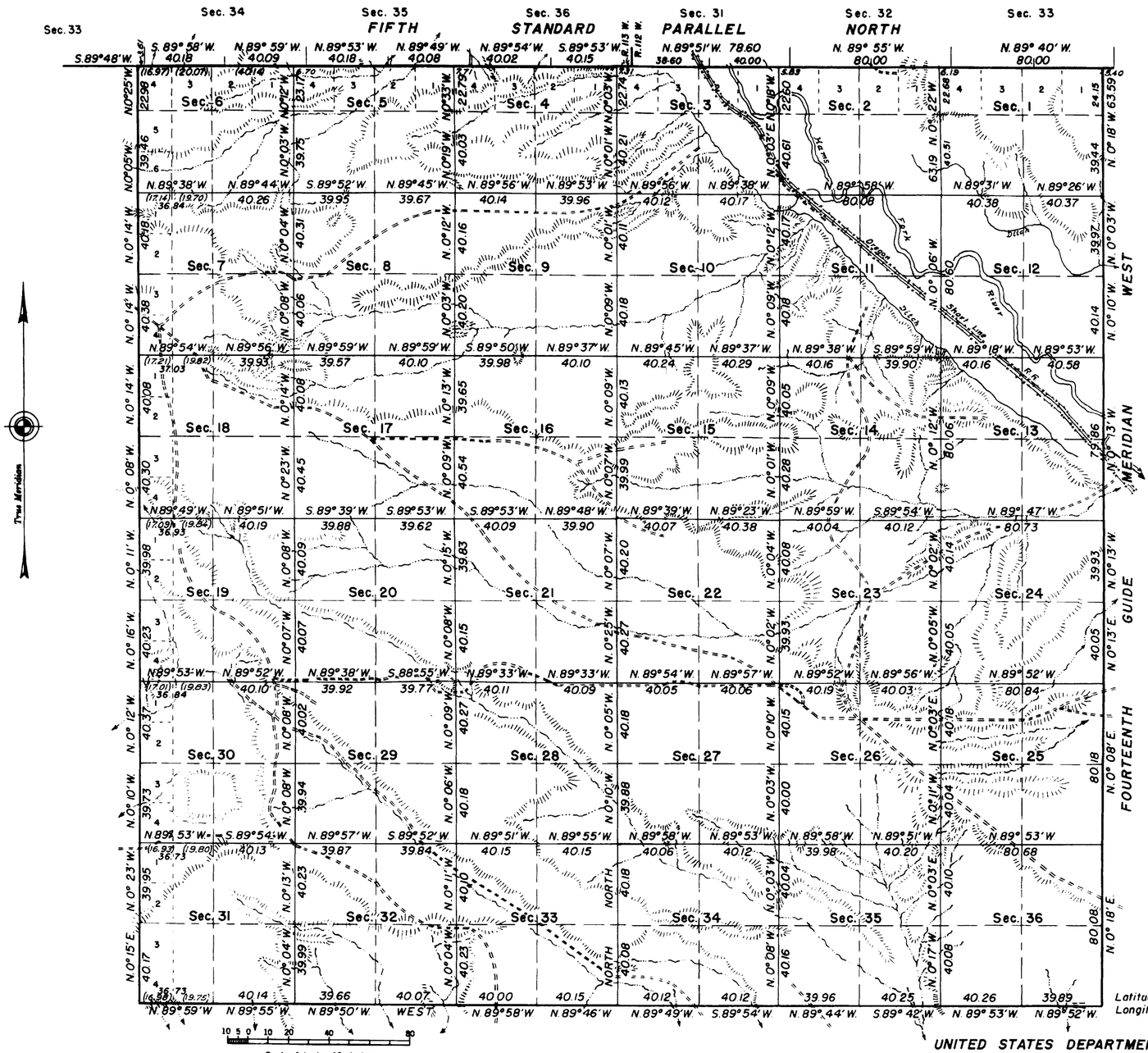

Latitude, 41° 39.9′ N.
Longitude, 110° 07′ W.

MEMORANDUM

This plat of the resurvey of Township No. 20 North, Range No. 113 West, delineates a retracement and reestablishment of the lines of the original survey as shown upon the plat approved November 17, 1874, according to the best available evidence of the position of the original corners; all differences between the measurements shown on the original plat and those derived in the retracement have been distributed proportionally between accepted corners in accordance with surveying rules; reference will be made to the original plat for the showing of areas and more detailed descriptions of the various smaller subdivisions.

Resurvey authorized by General Land Office letter "E" dated June 4, 1943.

Mean Magnetic Declination 16°40′E.

Area resurveyed 22089.02 acres

LINES DESIGNATED	BY WHOM SURVEYED	GROUP No.	DATE OF SPECIAL INSTRUCTIONS	WHEN SURVEYED BEGUN	WHEN SURVEYED COMPLETED
West Exterior	Ross W. Moor	184	May 15, 1940	August 9, 1940	October 12, 1940
East Exterior	Mark D. King	13	July 18, 1912	June 12, 1943	August 2, 1943
5th Stan. Par., R. 112 W.	Stahle & Parshall		Contract No. 339	July 26, 1909	August 9, 1909
5th Stan. Par., R. 113 W.	Russell C. MacDonald	203	April 11, 1944	August 7, 1944	August 30, 1944
South Exterior	"	"	"	"	"
Subdivision	"	"	"	"	"

MJL

GENERAL LAND OFFICE

Denver, Colorado, June 19, 1946.

This plat of Township No. 20 North, Range No. 113 West of the Sixth Principal Meridian, Wyoming, is strictly conformable to the field notes of the survey thereof which have been examined and approved.

Supervisor of Surveys.

UNITED STATES DEPARTMENT OF THE INTERIOR

BUREAU OF LAND MANAGEMENT

Washington, D. C., March 10, 1947

The survey represented by this plat having been correctly executed in accordance with the requirements of law and the regulations of this office, is hereby accepted.

ACTING ASSISTANT DIRECTOR

RCM

335-A

Rec'd at P. L. Office May 28, 1947

20-113

TOWNSHIP Nº 20 NORTH, RANGE Nº 113 WEST OF THE SIXTH PRINCIPAL MERIDIAN

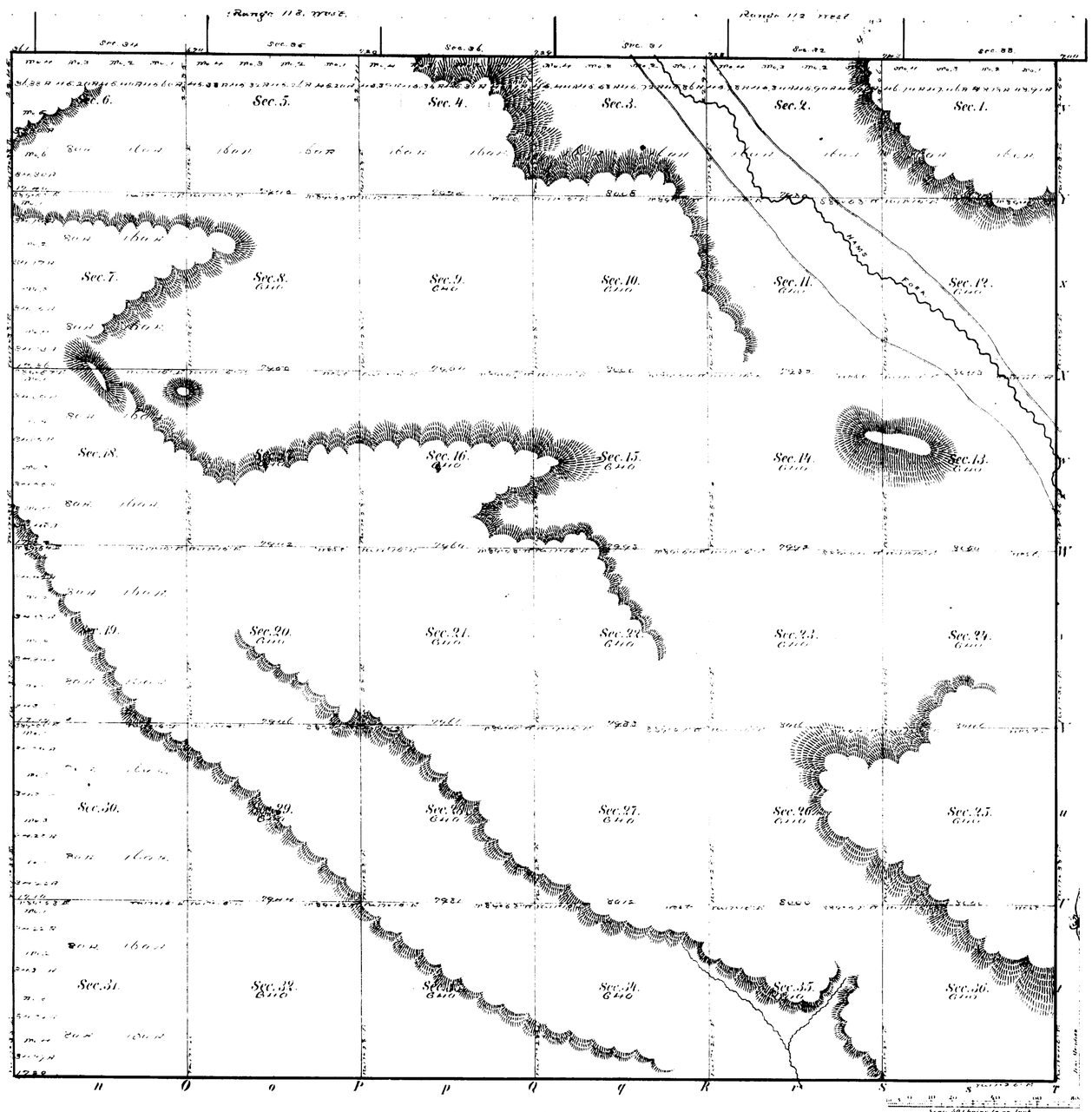

Meanders of

Posts	Courses	Ch.s Lk.s	Posts	Courses	Ch.s Lk.s	Posts	Courses	Ch.s Lk.s

22039.02 Total number of Acres

Surveys Designated	By Whom Surveyed	Date of Contract	Amount of Surveys	When Surveyed
Township lines	Thomas E. Masters	July 4th 1870		October 1870
Subdivisions	Thomas E. Masters	July 4th 1870	63 to 64	Sept. 1-7. 1874
Connections	Thomas E. Masters	July 4th 1870	30 to 32	Sept. 1-7 1874

The above Map of Township No. 20 North of Range No. 113 West of the Sixth Principal Meridian in Wyoming Territory is strictly conformable to the field notes of the survey thereof on file in this Office, which have been examined and approved

Surveyor Generals Office: Cheyenne Wyoming December 17th 1874

Select Wood
Surv. Genl.

A. Gast & Co. St. Louis Mo.



Survey Designated	By Whom Surveyed	Date of Contract	Amount of Survey	When Surveyed
12th Guide M.W. Connections	W.H.O. Downey	June 21st 1873	23 · 63 · 50	July 26-28 1873
13th Guide M.W. Connections	W.H.O. Downey	June 21st 1873	5 · 67 · 50	Aug. 7th 1873
14th Guide M.W. Connections	W.H.O. Downey	June 21st 1873	23 · 64 · 50	August 22-24 1873

I hereby certify that the above Diagram the 12th, 13th, and 14th Guide Meridians, west of the 6th Principal Meridian in Wyoming Territory, is strictly conformable to the field notes of the survey thereof on file in this Office which have been examined and approved.

Surveyor General's Office
Cheyenne Wyo. Oct 21st 1873

Silas Reed
Surv Genl.

(8)

Indexed

118

EXTERIOR LINES.

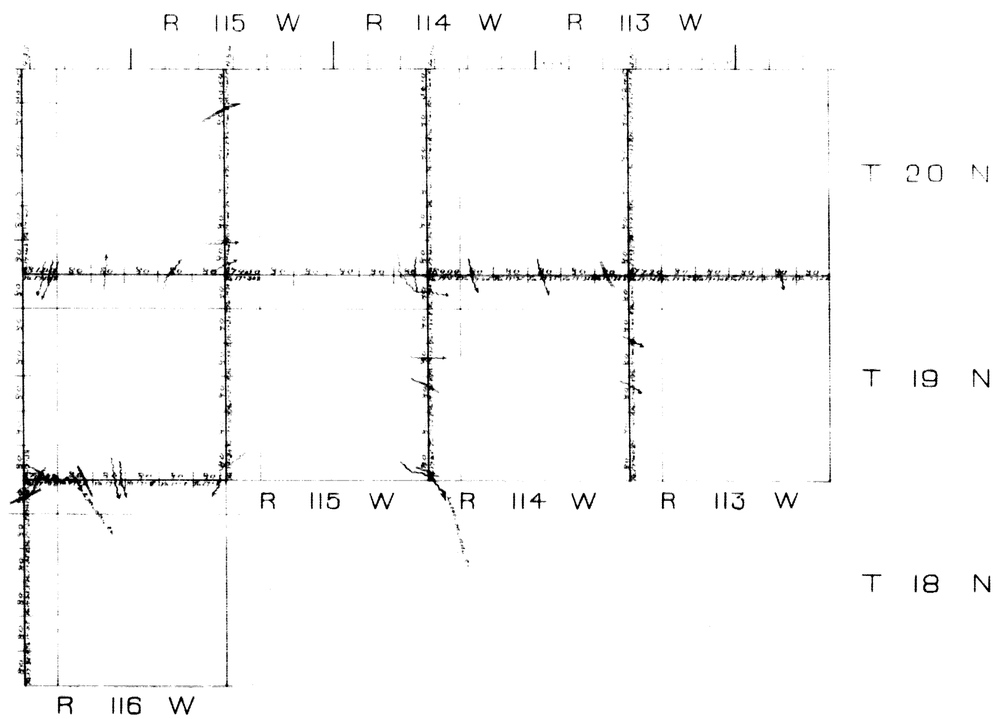

Survey designation	By whom surveyed	Date of Contract	Date of Survey	When Surveyed
Exterior Lines	Thos B. McCarty	July 8th 1874	82 - 66	12 July 6-14 1874
Connections	Thos B. McCarty	July 6th 1874	33	80 July 6th 14th 1874

I hereby certify that the above Meandrum of the Exterior lines of Tps 18 & 19 N. R. 116 W. and Tps 19 & 20 N. Ranges 113 114 & 115 West of the 6th P.M. in Wyoming Territory is strictly conformable to the field notes of the survey thereof on file in this Office which have been examined and approved

Surveyor General's Office
Cheyenne Wyo Mar 14th 1874.

Silas Reed
Chief Clerk