(7)

73

381

TOWNSHIP No. 20 NORTH, RANGE No. 114 WEST OF THE SIXTH PRINCIPAL MERIDIAN

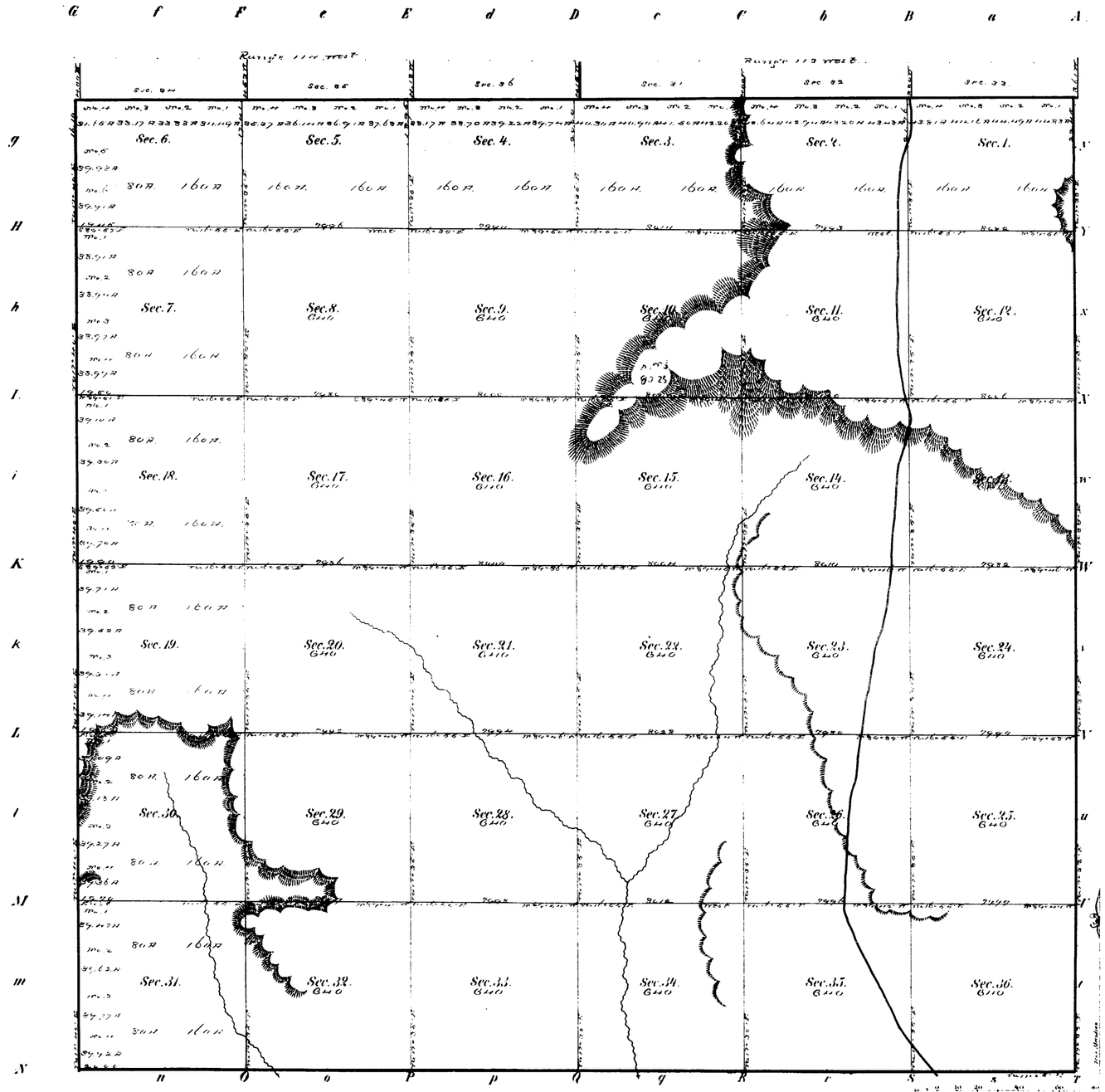

Meanders of

Posts	Courses	Chs. Lks.	Posts	Courses	Chs. Lks.	Posts	Courses	Chs. Lks.

22,056.93 Total number of Acres

Surveys Designated	By Whom Surveyed	Date of Contract	Amount of Surveys M.	Chs.	Lks.	When Surveyed
Township lines	Thomas B. Mestary	July 4th 1874				July 1874
Subdivisions	Thomas B. Mestary	July 4th 1874	53	57	66	July 27th 15
Connections	Thomas B. Mestary	July 4th 1874		20	66	July 31st 1874

The above Map of Township No. 20 North of Range No. 114 West of the Sixth Principal Meridian in Wyoming Territory is strictly conformable to the field notes of the survey thereof on file in this Office which have been examined and approved

Surveyor General's Office,
Cheyenne Wyoming
November 19th 1874

[signature]
Sur. Genl.

A. Gast & Co. St. Louis, Mo.

337

(Box 93)

20-114

6305

ORIGINAL

TOWNSHIPS Nos. 19 & 20 NORTH, RANGES Nos. 114, 115 & 116 WEST OF THE SIXTH PRINCIPAL MERIDIAN WYOMING

DEPENDENT RESURVEY OF EXTERIOR LINES

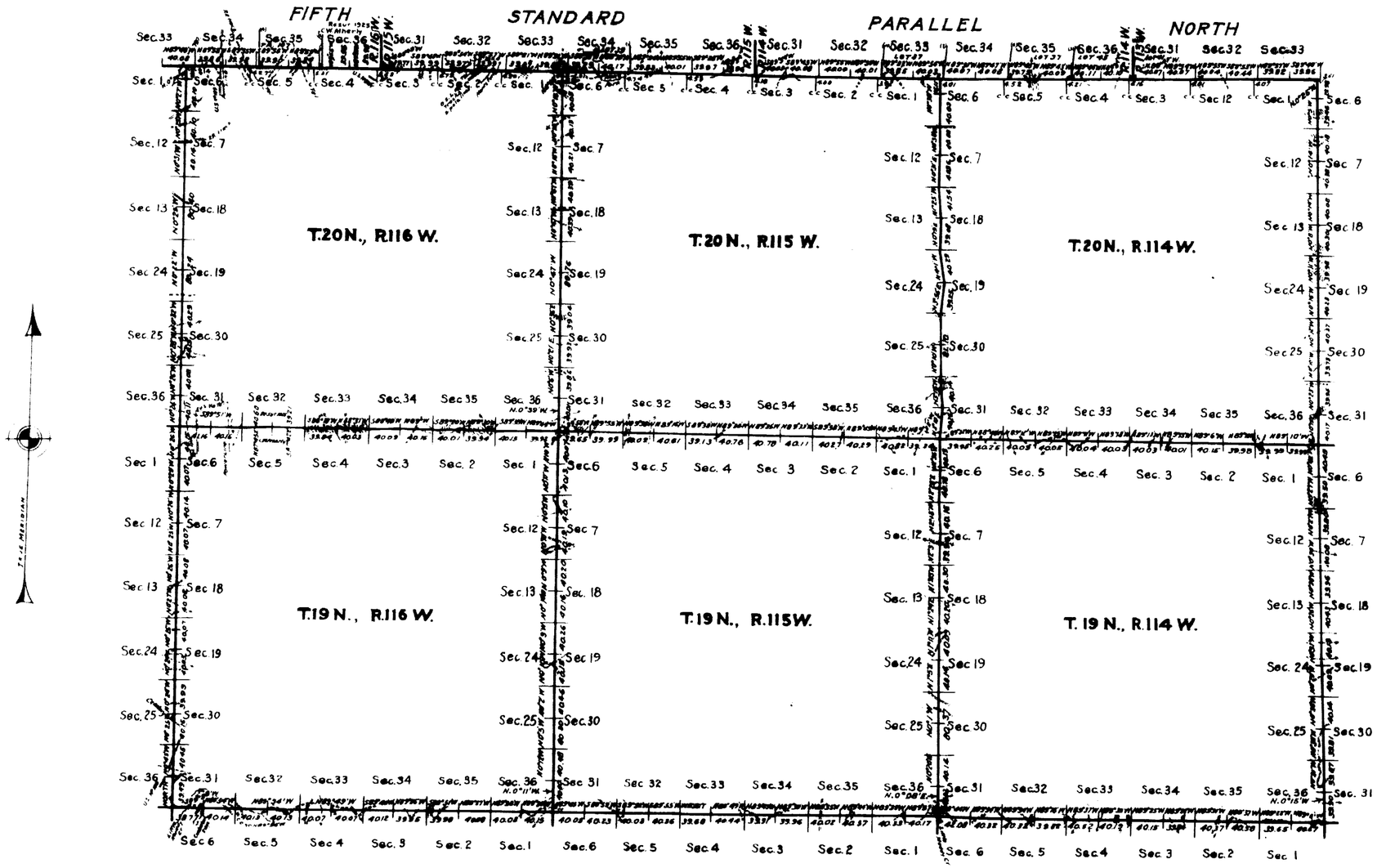

Resurvey authorized by Commissioner's Letter "E" dated June 17, 1937

UNITED STATES DEPARTMENT OF THE INTERIOR

GENERAL LAND OFFICE

Scale: 1 inch = 100 chains

LINES DESIGNATED	BY WHOM SURVEYED	GROUP NO	DATE OF SPECIAL INSTRUCTIONS	WHEN SURVEYED BEGUN	WHEN SURVEYED COMPLETED
Exteriors	Ross W. Moor	184	May 15, 1940	August 9, 1940	October 12, 1940

Denver, Colorado Aug. 10, 1943

This plat of Townships Nos 19 & 20 N., Ranges 114, 115 & 116 West of the Sixth Principal Meridian, Wyo. is strictly conformable to the field notes of the resurvey thereof which have been examined and approved

Russell K. Allen

Acting Assistant Supervisor of Surveys

Washington D.C., Aug. 23, 1943

The resurvey represented by this plat having been correctly executed in accordance with the requirements of law and the regulations of this office, is hereby accepted

[signature]

ACTING ASSISTANT COMMISSIONER

3035

Transmitted to Granada L.O.
May [illegible] 1943

Index

118

EXTERIOR LINES.

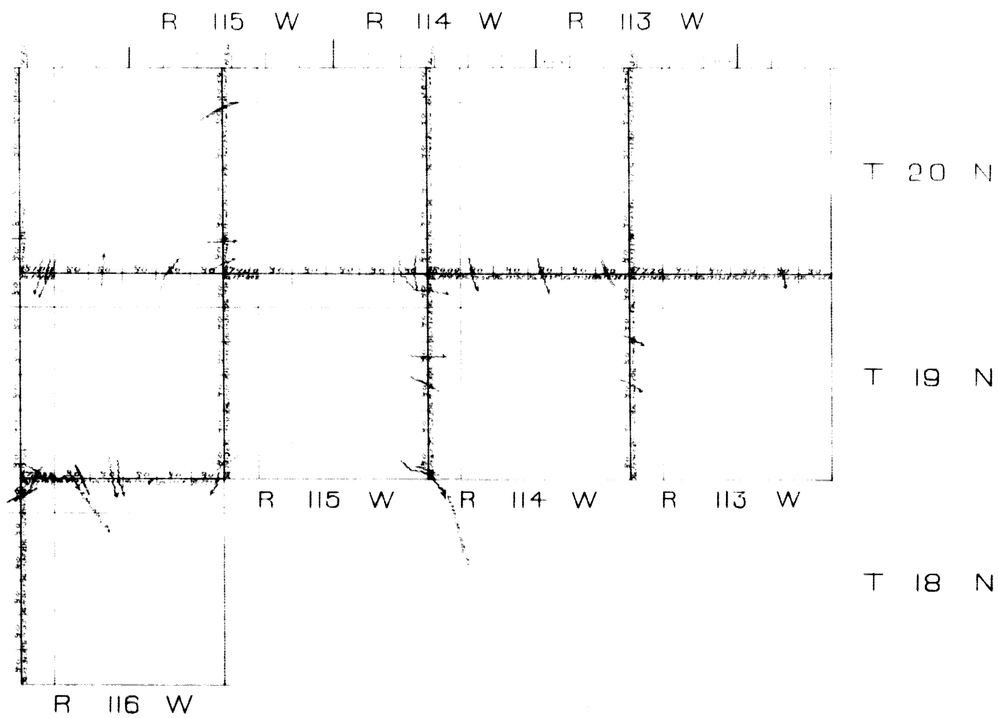

Surveys Designated	By Whom Surveyed	Date of Commit	Sheet of Surveys	When Surveyed
Exterior Lines	Thos B. Medary	July 6th 1874	82 · 66 12	July 6-14 1874
Connections	Thos B. Medary	July 6th 1874	23 80	July 6th 14th 1874

I hereby certify that the above Diagram of the Exterior lines of Tps 18 N R 116 W and Tps 19 & 20 N. Ranges 113 114 115 & 116 West of the 6th P.M. in Wyoming Territory is strictly conformable to the field notes of the survey thereof on file in this Office which have been examined and approved

Surveyor General's Office
Cheyenne Wyo Nov 14th 1874.

Silas Reed
Surv. General