41 accession no. 1542 (4-6754) 57

Resurvey Township No. 20 North, Range No. 117 West of the Sixth Principal Meridian, Wyoming.

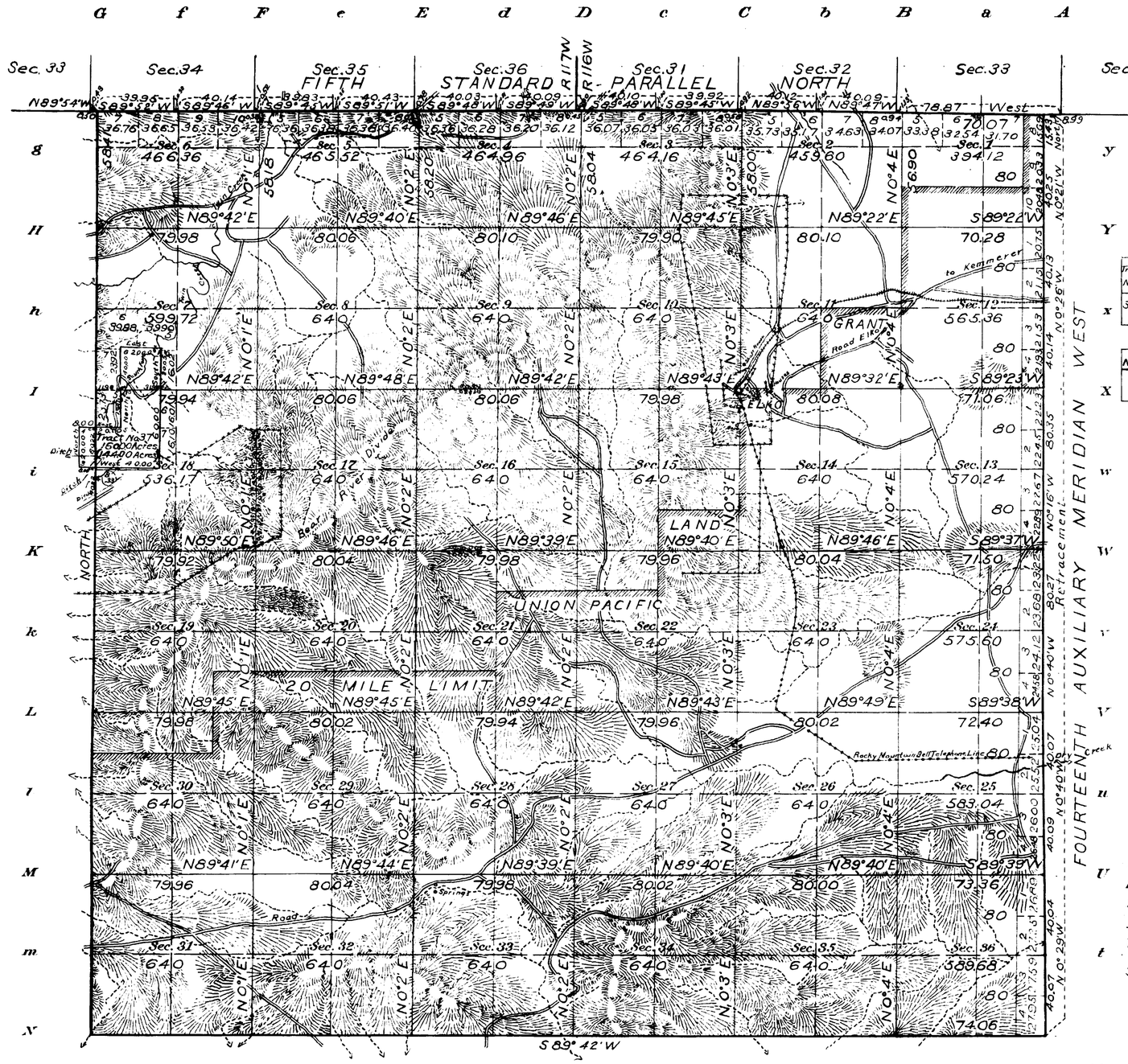

INDEX TO SEGREGATED TRACTS

Tract No.	Original Survey T	R	Sec	Subdivisions	Entry Kind	No.	Entryman
37	20	117	7	SE4 SW4	F.D.	286	Mary Buyer
	"	"	18	Lot 2, E2 NW4			

SEGREGATED TRACTS

Tract Number	Area Total	In Township
37	160.00 Acres	144.00 Acres

Coal Lands
Sec. 1
Sec. 2
Sec. 3
Sec. 9
Sec. 10
Sec. 11
Sec. 14
Sec. 15
Sec. 16
Sec. 20
Sec. 21
Sec. 22

Areas in Acres.

Public Land	21454.53
Indian Reservation	
Indian Allotments	
Mineral Claims	
Water Surface	
Segregated Tracts	144.00
Total Area	21598.53

Scale 40 Chains to an inch
Mean Magnetic Declination 17° 39' E
Latitude 41° 40' N
Longitude 110° 37' W

Surveys Designated.	By Whom Surveyed.	Contract No.	Contract Date	Amount of Surveys Mls.	chs.	lks	When Surveyed. Begun.	Completed.
Resurvey W. & S. Township Lines	Johnson & Voigt	337	June 8, 1909	11	52	47	Aug. 13, 1909	Aug. 17, 1909
Resurvey N. Township Line	Johnson & Jaeckel	309	March 27, 1906	5	70	51	June 30, 1907	July 4, 1907
E. Township Line	Thomas B. Medary	64	July 6, 1874	5	55	43	July 14, 1874	July 14, 1874
Retracement Township Line	Johnson & Voigt	337	June 8, 1909	5	56	84	Aug. 12, 1909	Aug. 12, 1909
Resurvey Subdivision Lines	Johnson & Voigt	337	June 8, 1909	38	08	04	July 6, 1909	Nov. 2, 1909
Connecting Lines	Johnson & Voigt	337	June 8, 1909		42	58	Sept. 4, 1909	Sept. 18, 1909
Segregated Tracts	Johnson & Voigt	337	June 8, 1909	2	40	00	Nov. 1, 1909	Nov. 2, 1909

Resurvey of
The above map of Township No. 20 North Range No. 117 West of the Sixth Principal Meridian Wyoming is strictly conformable to the field notes of the resurvey thereof on file in this office, which have been examined and approved.

U.S. Surveyor General's Office,
Cheyenne, Wyoming, March 14, 1911.

Stephen Johnson
Surveyor General.

1145-A

[illegible] the notes of resurvey examined in this office [illegible]
[illegible] in the Lander Land Office Oct. 2, 1911.

20-117

(17)

1541

4

TOWNSHIP No. 20 NORTH. RANGE No. 117 WEST of the 6th Principal MERIDIAN.

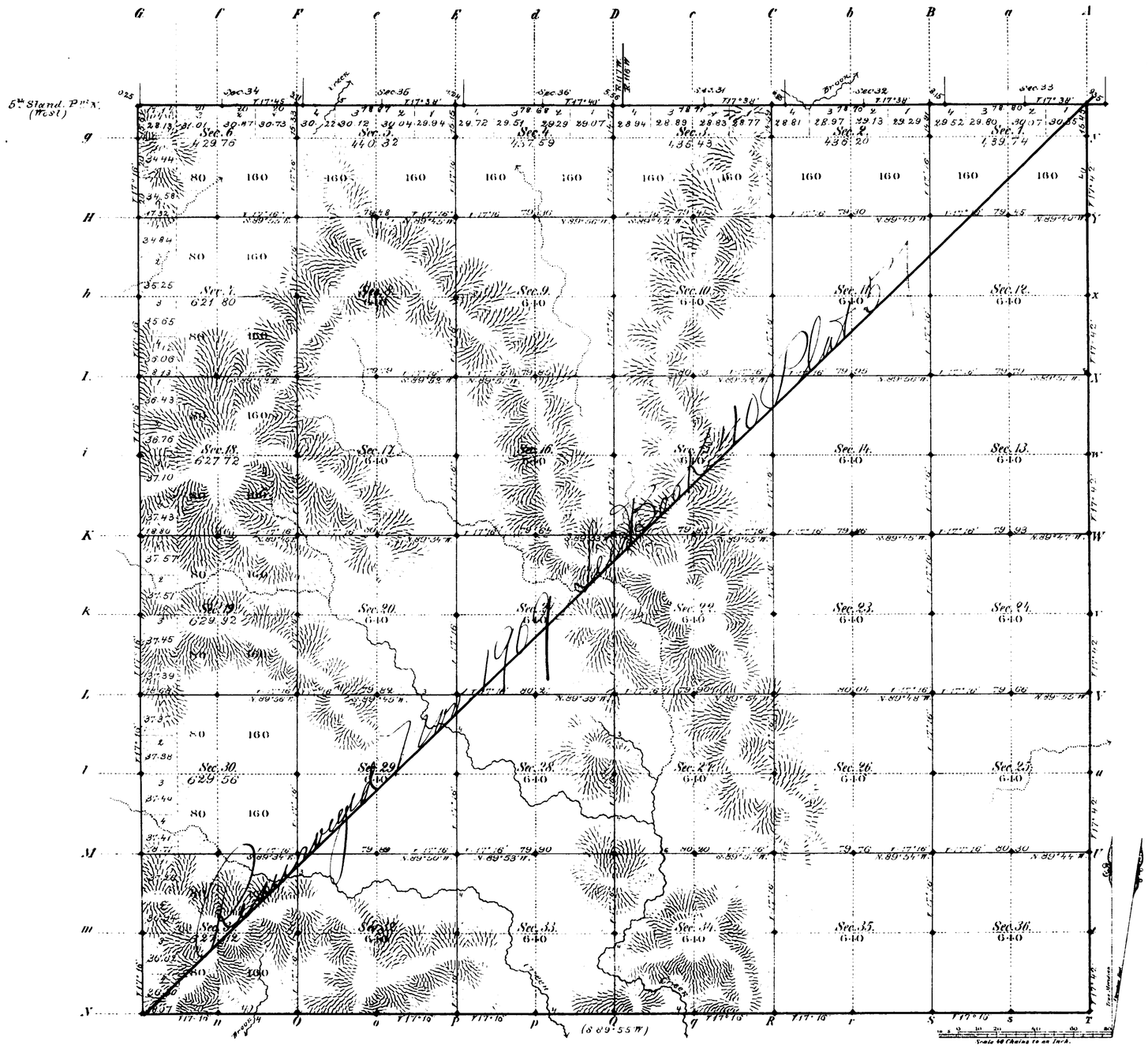

Total number of Acres. 21,755.16

Surveys Designated	By Whom Surveyed	Date of Contract	Amount of Surveys Mls	Chs	Lks	When Surveyed	Magnetic Declination
S.S.W. Township lines	W. J. Boland	Sept. 29th 1881	11	53	68	Nov. 2 & 3, 1881	17° 10' East
Subdivisions	" " "	" " "	58	41	93	Nov. 19 25, 1881	17° 10' "
Connections	" " "	" " "		27	91	" " "	
E. Township line	Thos. B. Medary	July 6, 1874	5	55	45	July 14, 1874	
5th Stand. Pm N.	W. O. Downey	June 21, 1873	5	70	90	Septbr. 12, 1873	

The above Map of Township No. 20 North Range No. 117 West of the Sixth Principal Meridian Wyoming Territory is strictly conformable to the field notes of the survey thereof on file in this Office, which have been examined and approved.

Surveyor General's Office.
Cheyenne Wyoming
February 10th, 1883

Edw. C. David
Sur. Genl.

A. Gast & Co. St. Louis

1145

411
Indexed

4254

53

RESURVEY
TOWNSHIP EXTERIORS

SCALE: 160 CHAINS TO 1 INCH

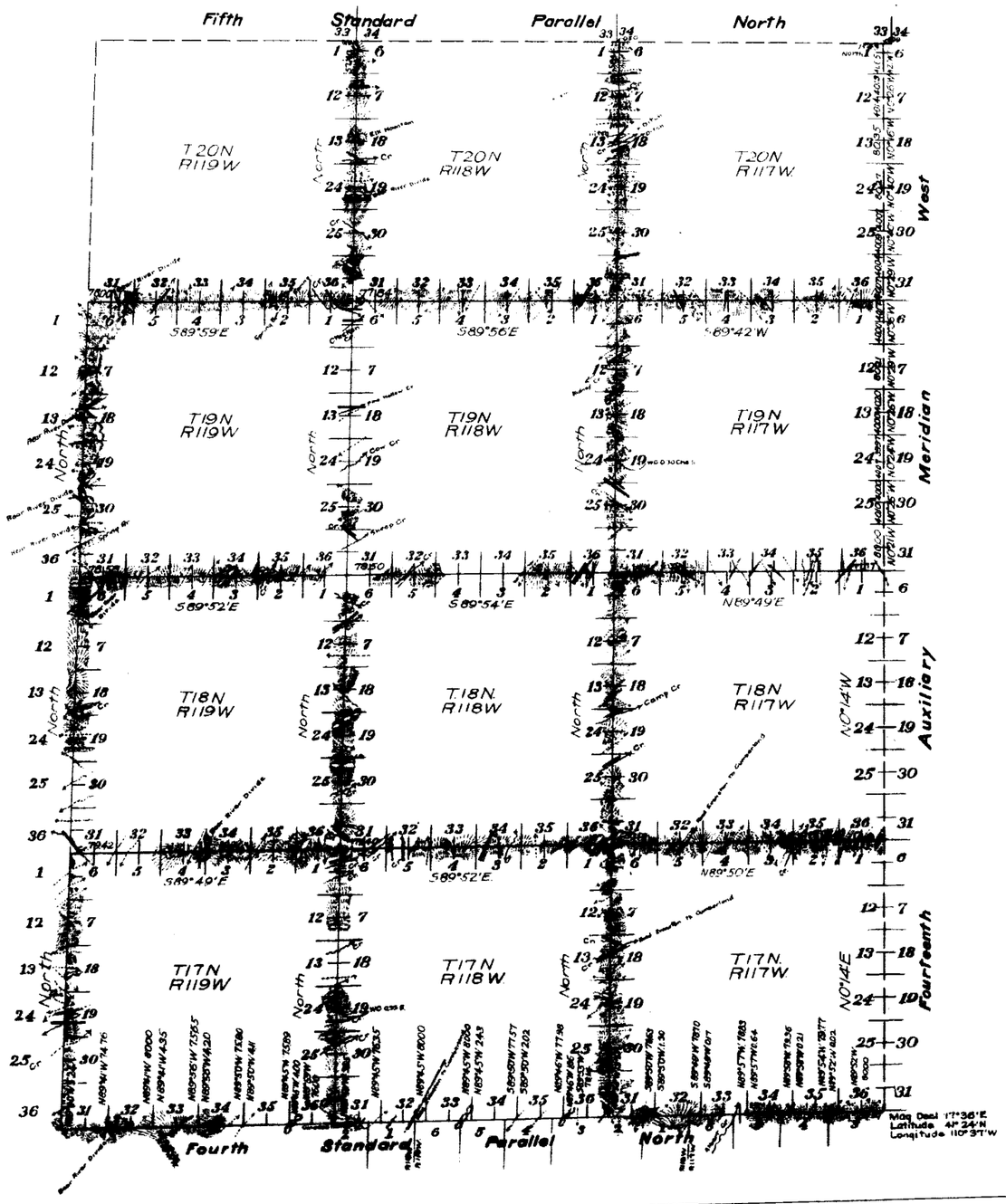

This Plat of the Resurvey of
The Fourth Standard Parallel North through Ranges Nos 117, 118 and 119 West, and

The North Boundaries of Townships 17, 18 and 19 North, Range No 117 West and

The North East and West Boundaries of Townships Nos 17, 18 and 19 North, Ranges Nos 118 and 119 West, and

The East and West Boundaries of Township 20 North Range No 118 West and
The Retracement of
The Fourteenth Auxiliary Meridian West through Townships 17, 18, 19 and 20 North, between Ranges Nos 116 and 117 West of the
Sixth Principal Meridian, Wyoming
is strictly conformable to the field notes of the resurvey thereof by
Johnson and Voigt, U.S.D.S.
under their Contract No 337
dated June 8, 1909
which have been examined, approved and filed in this office
U.S. Surveyor General's Office,
Cheyenne, Wyoming.
March 14 1911

Stephen Johnson
Surveyor General.

Surveys Designated	Amount Mls	Chs.	Lks.	When Surveyed
Standard Lines Resurveyed	18	00	00	July 3, 1909 – July 11, 1909
Standard Lines Retraced	23	57	56	July 4 1909 – Aug 12, 1909
Connecting Lines		27	29	July 1, 1909 – Oct 16, 1909
Township Lines	119	19	96	July 11, 1909 – Oct 16, 1909

2457

Accepted by the Acting Commissioner in his letter of Sept 21, 1911

(17)

Indexed

ACCESSION NO 1654

37

EXTERIOR LINES.

Scale, 3 miles to 1 inch, Magnetic Variation, East

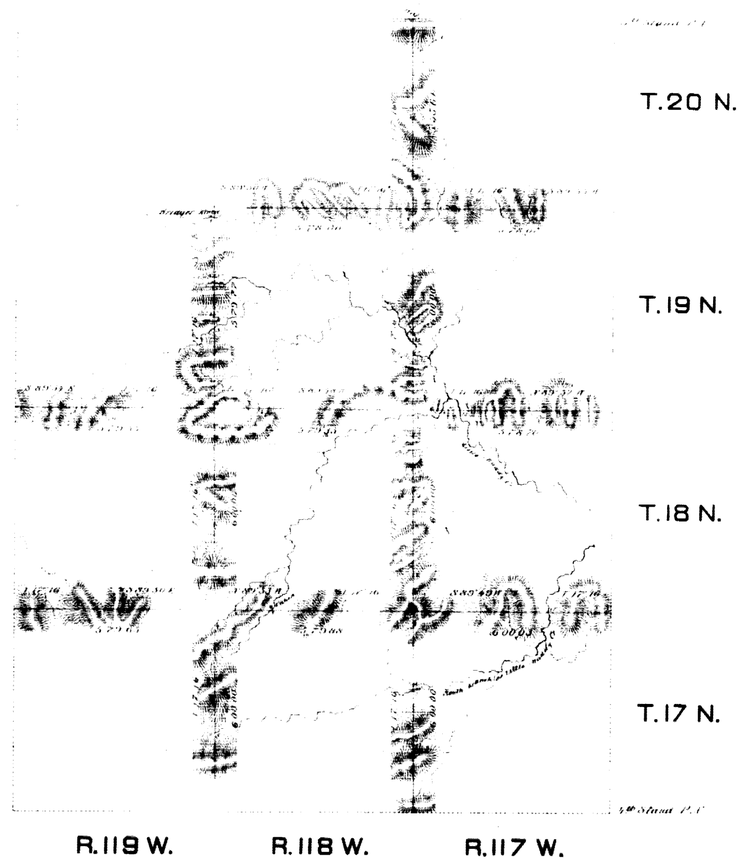

Surveys Designated	By Whom Surveyed	Date of Contract	Amount of Surveys Mis.	Chs.	Lks.	When Surveyed
Exterior Lines	N J Boland	Sept. 29, 1881	89	48	60	Oct. 28 Nov. 11, 1881
Connections	" " "	" " "		11	01	" " "

I hereby certify that the above diagram of Townships No 17, 18, 19, & 20 North Ranges No 117, 118 W & T 17, 18 & 19 N & 119 West of the Sixth Principal Meridian Wyoming Territory is strictly conformable to the field notes of the survey thereof, on file in this office, which have been examined and approved

Surveyor Generals Office,
Cheyenne Wyo.
February 10th 1883

Edw. C. David
Surveyor General

1178