41

673

(4-675e)

Resurvey Township No. 20 North, Range No. 119 West of the Sixth Principal Meridian, Wyoming



Table of Land Disposals							
Original Survey							
T.	R.	Sec.	Subdivision	Entry Kind	Entry No.	Status in Land Office	Entryman
20	119	1	Lot 1	LS	15153	Patented	John Walters
"	"	16	All	SS		Patented	Wyoming
"	"	25	NE¼NE¼	LS	15153	Patented	John Walters
"	"	36	All	SS		Patented	Wyoming

Areas in Acres.	
Public Land	20,472.48
Indian Reservation	
Indian Allotments	
Mineral Claims	
Water Surface	
Patented Land	1,354.75
Total Area	21,827.23

Scale 40 Chains to an inch

Mean Magnetic Declination 17°42' E.
Latitude 41°40' N.
Longitude 110°49' W.

Surveys Designated.	By Whom Surveyed.	Contract No.	Contract Date	Amount of Surveys Mls.	chs.	lks.	When Surveyed. Begun.	Completed.
Resurvey West Township Line	Newell J. Burnham	338	June 8, 1909	5	56	80	Sept. 11, 1909	Sept. 13, 1909
Resurvey Subdivision Lines	" "	"	" "	58	32	18	Oct. 18, 1909	Oct. 30, 1909
Resurvey Connecting Lines	" "	"	" "		6	64	" " "	" " "
Resurvey East & South Township Lines	Johnson and Voigt	337	June 8, 1909	11	55	40	August 13, 1909	Oct. 16, 1909
Resurvey North Township Line	Johnson and Jaeckel	309	March 27, 1906	5	78	12	July 2, 1907	July 3, 1907

The above map of Resurvey Township No. 20 North Range No 119 West of the Sixth Principal Meridian Wyoming is strictly conformable to the field notes of the resurvey thereof on file in this office, which have been examined and approved.

U.S. Surveyor General's Office,
Cheyenne, Wyoming, October 2, 1911

Stephen C. Johnson
Surveyor General.

M.M.K. COPY

Accepted by the Hon. Commissioner in his letter "E" May 11, 1912.
Duplicate plat mailed to Evanston Land Office May 17, 1912.

555 R

20-119

(10)

74

672

TOWNSHIP No. 20 NORTH RANGE No. 119 WEST of the 6th Principal MERIDIAN.

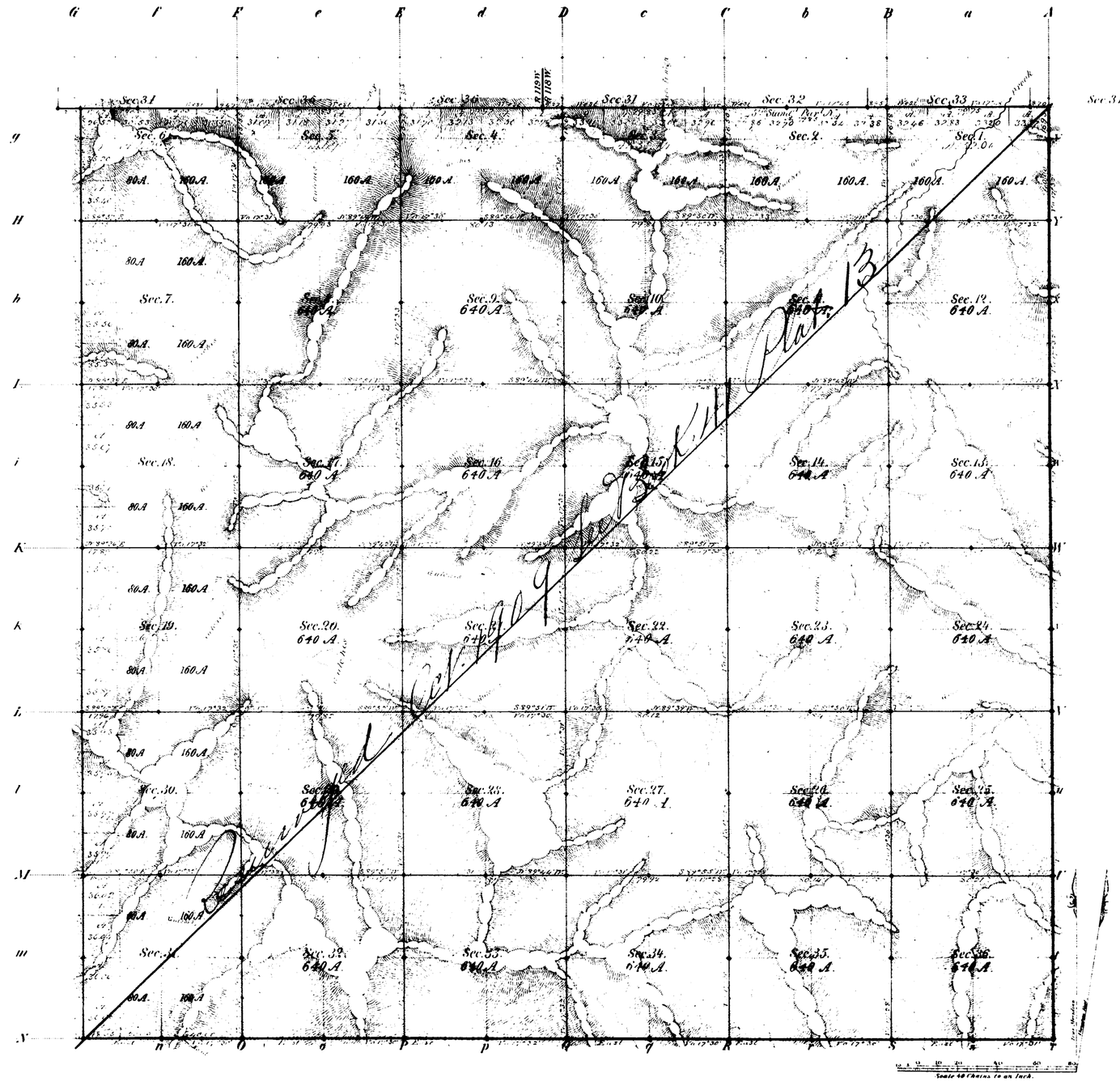

Total number of Acres. 21,791.71

Surveys Designated	By Whom Surveyed	Date of Contract	Amount of Surveys Mi. Ch. Lk.	When Surveyed	Mer. Dist.
Township lines	J. E. Woods	Aug 11th 31, 1880	17 . 30 . 08	Aug 8th Nov 1880	17 31 East
Subdivisions			58 . 29 . 02	Dec 1880	17 31 East
Connections			10 . 09		
5th Standd Parl. No.	W. O. Downey	June 21, 1873	3 . 77 . 47	Sept 1873	

The above Map of Township No. 20 North of Range No. 119 West of the 6th Principal Meridian, Wyoming Territory, is strictly conformable to the field notes of the survey thereof on file in this Office, which have been examined and approved.

Surveyor General's Office, Edw. C. David Pres. Dept.

Cheyenne Wyo Feb. 23, 1881.

A. Gast & Co. St Louis Mo.

555

20-119

41

12

1978

RESURVEY
TOWNSHIP EXTERIORS

Scale: 160 Chains to 1 inch



This Plat
of the Resurvey
of the
Fourth Standard Parallel North through Ranges 120 and 121 W.
Fifteenth Guide Meridian West through Townships 17, 18, 19 and 20 N, North Boundaries of Townships 17, 18 and 19 North, Ranges 120 and 121 W., and West Boundary of T 20 N R 119 W of the Sixth Principal Meridian Wyoming, and
of the Retracement
of the
West Boundary of Wyoming from Mile Post 28 to Mile Post 52 is strictly conformable to the field notes of the resurvey thereof

by
Newell J Burnham, U.S.D.S
under his
Contract No 338,
dated June 8, 1909,
which have been examined, approved and filed in this office
U S Surveyor Generals Office,
Cheyenne, Wyoming
October 2, 1911

Stephen R. Hanson
Surveyor General

Surveys Designated	Amount Mls	Chs	Lks	When Surveyed
Standard Lines Retraced	6	26	09	July 10 - July 12, 1909
Standard Lines Resurveyed	30	01	43	July 13 - Sept 15, 1909
Connecting Lines	1	68	95	July 13 - Oct 5, 1909
State Line Retraced	23	74	07	Aug 4 - Oct 4, 1909
Township Lines	24	49	58	July 15 - Oct 5, 1909

Copy

1440

Accepted by the Hon. Commissioner in his letter "E" May 11, 1912

41 Indexed

4254

53

RESURVEY
TOWNSHIP EXTERIORS

SCALE: 160 CHAINS TO 1 INCH

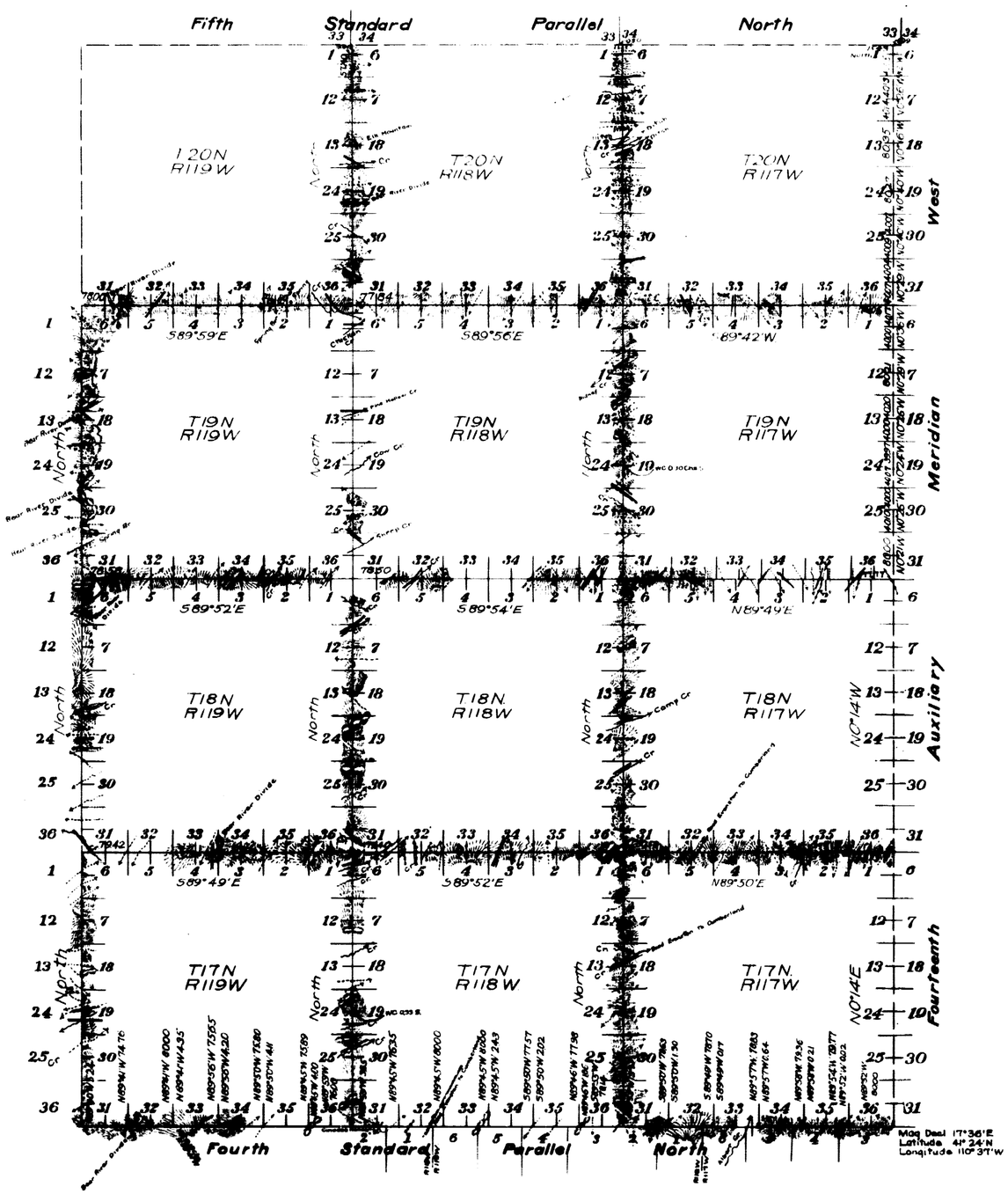

This Plat of the Resurvey

of

The Fourth Standard Parallel North through Ranges Nos 117 118 and 119 West, and

The North Boundaries of Townships 17, 18 and 19 North Range No 117 West and

The North East and West Boundaries of Townships Nos 17, 18 and 19 North, Ranges Nos 118 and 119 West, and

The East and West Boundaries of Township 20 North Range No 118 West and

The Retracement of

The Fourteenth Auxiliary Meridian West through Townships 17, 18, 19 and 20 North, between Ranges Nos 116 and 117 West of the

Sixth Principal Meridian, Wyoming

is strictly conformable to the field notes of the resurvey thereof by

Johnson and Voigt, USDS

under their Contract No 337

dated June 8, 1909

which have been examined, approved and filed in this office.

U S Surveyor General's Office,

Cheyenne, Wyoming,

March 14, 1911

Stephen Johnson
Surveyor General

Surveys Designated	Amount Mls	Chs	Lks	When Surveyed
Standard Lines Resurveyed	18	00	00	July 3, 1909 – July 11, 1909
Standard Lines Retraced	23	57	56	July 4, 1909 – Aug 12, 1909
Connecting Lines		27	29	July 1, 1909 – Oct 16, 1909
Township Lines	119	19	96	July 11, 1909 – Oct 16, 1909

2457

Accepted by the Acting Commissioner in his letter of Sept 21, 1911

(14)
Indexed

694

EXTERIOR LINES.

Scale, 3 miles to an inch. Magnetic variation East.

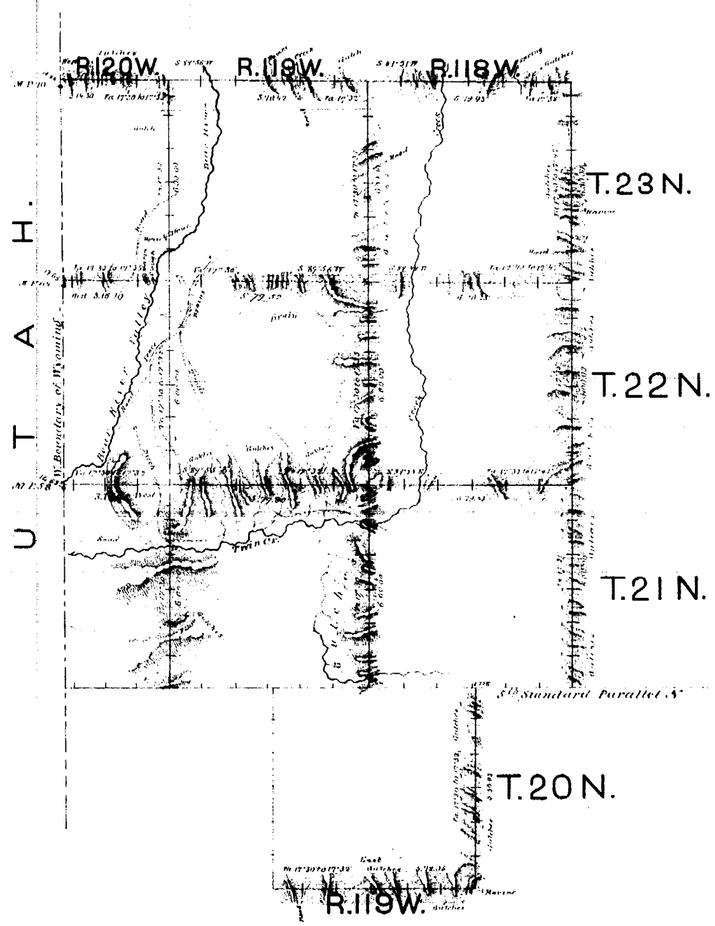

Surveys designated	By whom surveyed.	Date of contract.	Amount of surveys.			When surveyed.
			Mls.	Chs.	Lks.	
Exterior lines.	James E. Woods.	August 31, 1880.	111	23	66	November 3rd 18th 1880
Connections.	" "	" "		62	86	" "

I hereby certify that the above diagram of the exterior lines of Townships 21, 22, & 23 N. Ranges 118, 119 & 120 W. & Township 20 N. Range 119 West of the 6th Principal Meridian, Wyoming Territory, is strictly conformable to the original field notes of the survey thereof, on file in this office, which have been examined & approved.

Surveyor General's Office,
Cheyenne Wyo. Feb 23, 1881

Edw. C. David
Surveyor General.

560