A1

664

(4-675a)

17

Resurvey Township No. 20 North, Range No. 120 West of the Sixth Principal Meridian, Wyoming

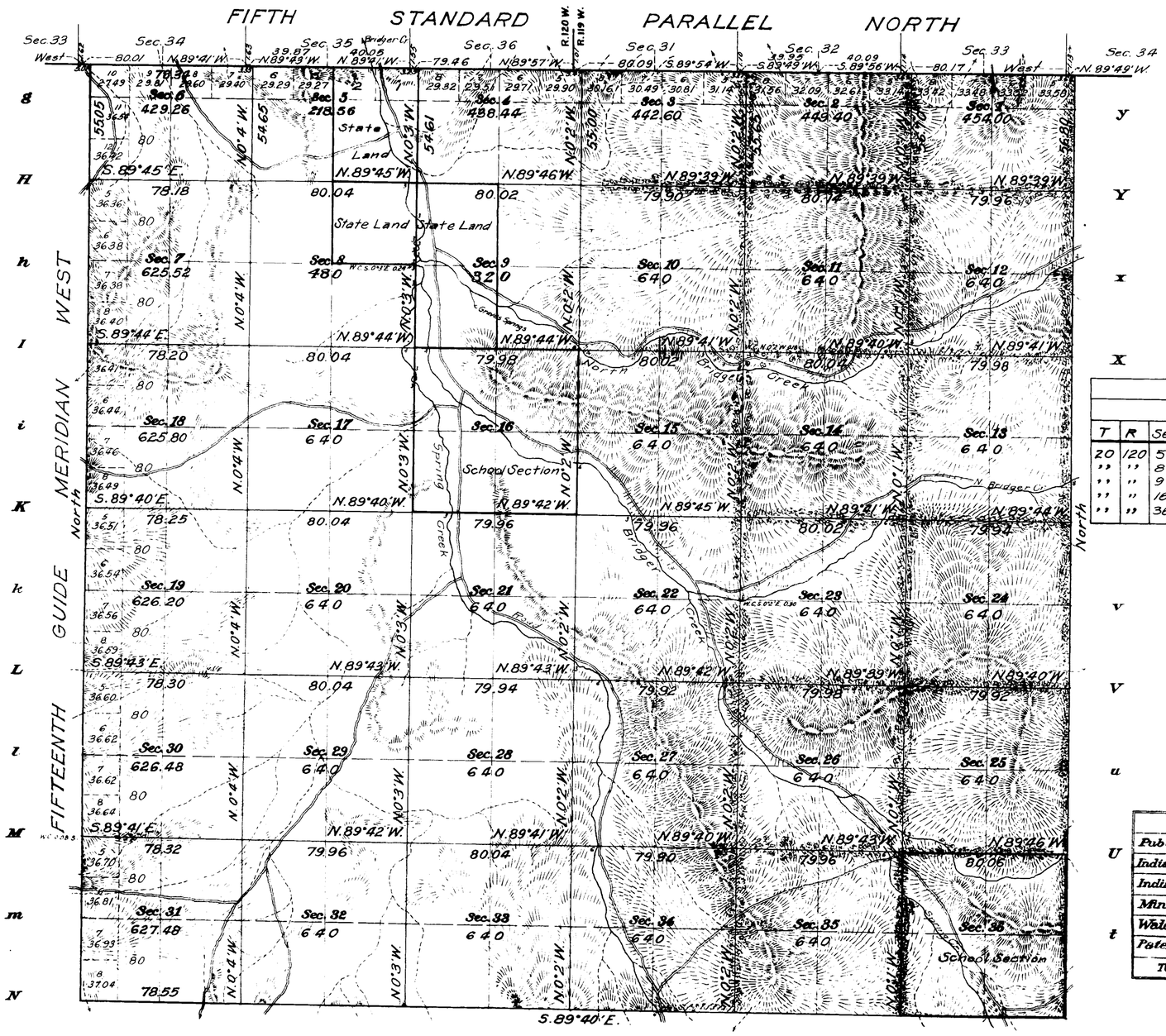

TABLE OF LAND DISPOSALS							
Original Survey							
T	R	Sec	Subdivisions	Entry Kind	No.	Status in Land Office	Entryman
20	120	5	Lots 1&2, SE4	SL		Patented	Wyoming
,,	,,	8	NE4	SL		Patented	Wyoming
,,	,,	9	W2	SL		Patented	Wyoming
,,	,,	16	All	SS		Patented	Wyoming
,,	,,	36	All	SS		Patented	Wyoming

Areas in Acres	
Public Land	1,9803.74
Indian Reservation	
Indian Allotments	
Mineral Claims	
Water Surface	
Patented Land	1,978.48
Total Area	21,782.22

Scale 40 Chains to an inch
Mean Magnetic Declination 17°46'E.
Latitude 41°40'N.
Longitude 110°56'W.

Surveys Designated.	By Whom Surveyed.	Contract No.	Contract Date	Amount of Surveys Mls.	chs.	lks.	When Surveyed Begun.	Completed.
Resurvey E.S.&W. Township Lines	Newell J. Burnham	338	June 8, 1909	17	30	40	July 13, 1909	Sept. 15, 1909
Resurvey Subdivision Lines	,, ,,	,,	,, ,, ,,	58	27	62	Oct. 5, 1909	Oct. 18, 1909
Connections	,, ,,	,,	,, ,, ,,	0	17	01	,, ,,	,, ,,
Resurvey N. Township Line	Johnson & Jaeckel	309	March 27, 1906	5	78	67	July 2, 1907	July 3, 1907

The above map of resurvey Township No. 20 North Range No. 120 West of the Sixth Principal Meridian, Wyoming is strictly conformable to the field notes of the resurvey thereof on file in this office, which have been examined and approved.

U.S. Surveyor General's Office,
Cheyenne, Wyoming, Oct. 2, 1911

Alphens J. Hanson
Surveyor General.

552 A

Accepted by the Hon. Commissioner in letter "E" May 11, 1912.
Duplicate plat mailed Evanston Land Office May 17, 1912

20-120

663

TOWNSHIP No. 20 NORTH, RANGE No. 120 WEST of the 6th Principal MERIDIAN.

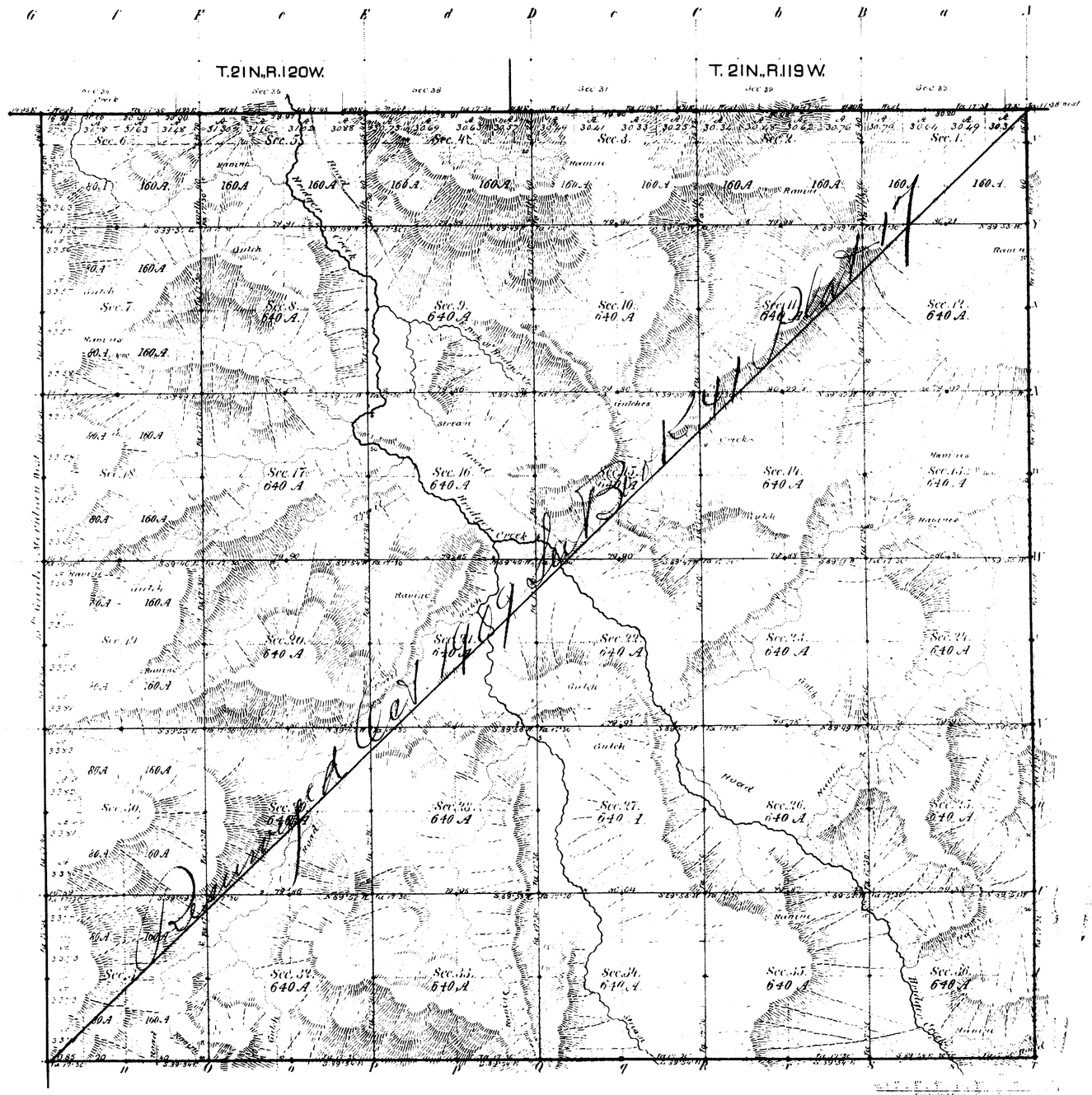

Total number of Acres 21712.64

			Mi.	Ch.	Lk.		
Township Line	W. O. Harvey	June 21, 1875	[illegible]	76	95	Sept. 19, 1878	17°50' East
Subdivisions	J. E. Woods	Aug. 11, 1880	58	19	64	Nov. 1880	17°50' East
Connections	" "	" "		59	15		
[illegible]	Medicine Grant	July 7, 1875	5	56	00	July 20, 1875	17°50' East
[illegible]	J. E. Woods	Aug. 11, 1880	11	51	95	August 1880	17°50' East

The above Map of Township No. 20 North of Range No. 120 West of the 6th Principal Meridian, Wyoming Territory is strictly conformable to the field notes of the survey thereof on file in this Office which have been examined and approved.

Surveyor General's Office, Edw. C. David, Chief Clerk.

Cheyenne, Wyo. Dec. 28th 1880

552

20-1

41.

Indexed

1976

RESURVEY

TOWNSHIP EXTERIORS

SCALE: 160 CHAINS TO 1 INCH

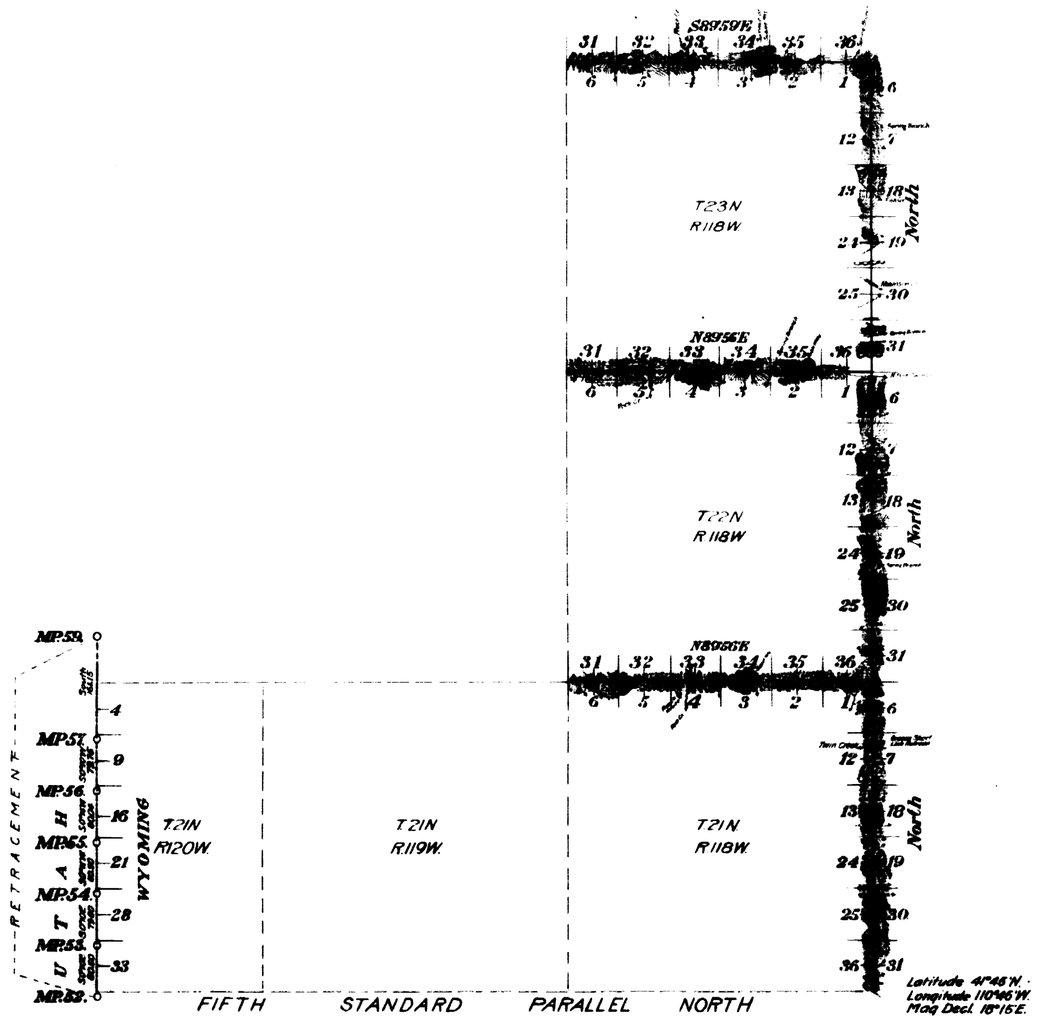

This Plat
of the
Resurvey of the North and East Boundaries of Townships 21, 22 and 23 North, Range 118 West of the Sixth Principal Meridian, Wyoming; and of the Retracement of the West Boundary of Wyoming from Mile Post 59 to Mile Post 52 is strictly conformable to the field notes of the resurvey thereof by
Newell J Burnham, U.S.D.S.,
under his Contract No 330, dated December 4, 1907, which have been examined, approved and filed in this office.
Surv Gen'l's Office.
Cheyenne, Wyoming
March 31, 1911.

Stephen B. Hanson
Surveyor General

Table of Mileage

Surveys Designated	Amount	When Surveyed
Township Lines	35-76-33	June 6 - July 28, 1908.
Retracement W. Boundary	7-01-54	July 23 1908.

1438

Accepted by the Hon. Commissioner in his letters "E" Mar. 14th & Apr. 15th, 1912.

41

12

1978

RESURVEY
TOWNSHIP EXTERIORS

Scale: 160 Chains to 1 inch



This Plat
of the Resurvey
of the
Fourth Standard Parallel North through Ranges 120 and 121 W.
Fifteenth Guide Meridian West through Townships 17, 18, 19 and 20 N, North Boundaries of Townships 17, 18 and 19 North, Ranges 120 and 121 W., and West Boundary of T 20 N R119 W of the Sixth Principal Meridian Wyoming, and
of the Retracement
of the
West Boundary of Wyoming from Mile Post 28 to Mile Post 52 is strictly conformable to the field notes of the resurvey thereof
by
Newell J Burnham, U.S.D.S
under his
Contract No 338,
dated June 8, 1909,
which have been examined, approved and filed in this office
U.S Surveyor Generals Office,
Cheyenne, Wyoming.
October 2, 1911

Stephen P. Johnson
Surveyor General

Surveys Designated	Amount Mls	Chs	Lks	When Surveyed
Standard Lines Retraced	6	26	09	July 10-July 12, 1909
Standard Lines Resurveyed	30	01	43	July 13-Sept 15, 1909
Connecting Lines	1	68	95	July 13-Oct 5, 1909
State Line Retraced	23	74	07	Aug 4-Oct 4, 1909
Township Lines	24	49	58	July 15-Oct 5, 1909

J. Copy

1440

Accepted by the Hon. Commissioner in his letter "E"
May 11, 1912

(8; Indexed

466

73

15TH GUIDE MERIDIAN WEST

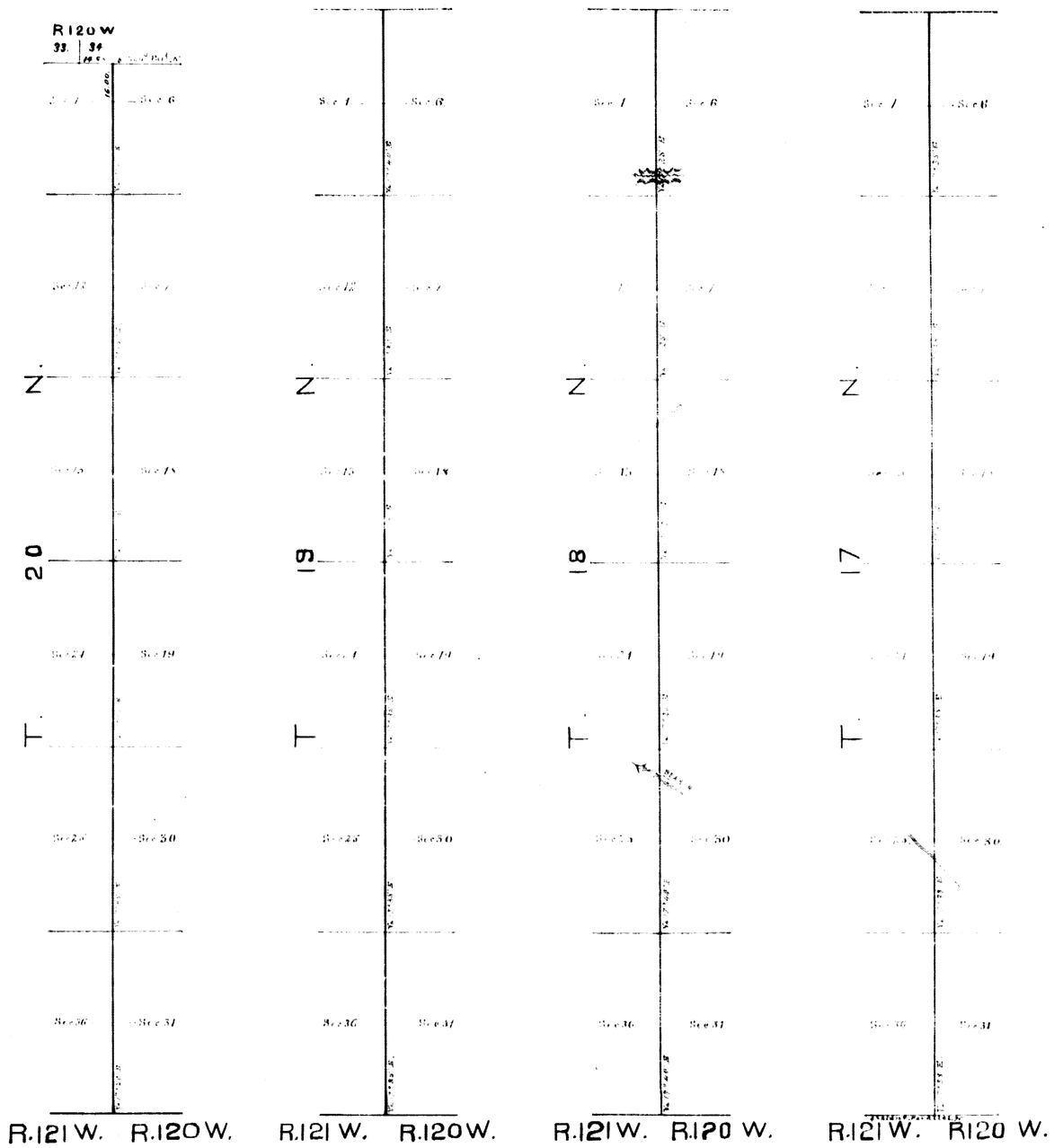

Survey Designated	By Whom Surveyed	Date of Contract	Amount of Surveys Mi. Ch. Lks.	When Surveyed
15th Guide Merid.n W.	Meaary & Grant	July 7th 1876	23 56 00	July 16 to 20th 1876
Connections			14. 95.	

I hereby certify that the above Diagram of the 15th Guide Meridian West of the 6th Principal Meridian between the 4th and 5th Standard Parallels north in Wyoming Territory is strictly conformable to the field notes of the Survey thereof on file in this office which have been examined and approved.

Surveyor Generals office.
Cheyenne Wyo Jany 6th 1876

Edw. C. David
Surv. Genl.

656

EXTERIOR LINES.

Scale 3 miles to an inch. Variation East

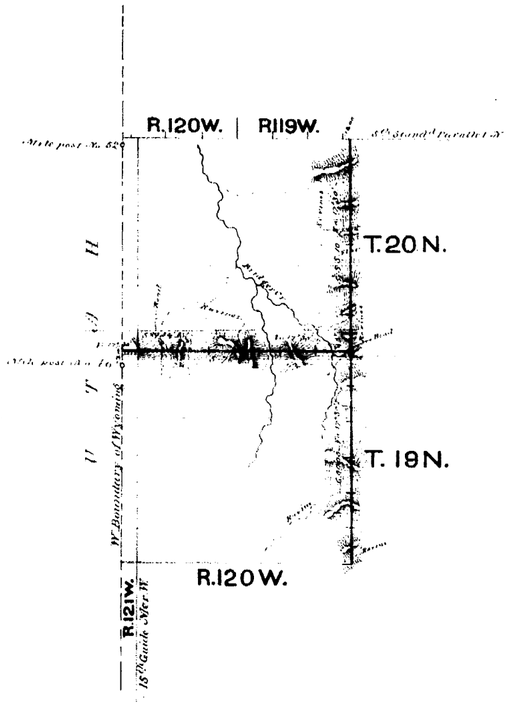

Surveys designated.	By whom surveyed.	Date of contract.	Amount of surveys	When surveyed
Township lines, Connections.	James K. Woods	Aug. 11, 1880	18 . 7 . 10 15 . 10	Aug. & Sept. 1880.

I hereby certify that the above diagram of the exterior lines of Townships 19 and 20 N. Ranges 120 and 121 West of the 6th Principal Meridian, in Wyoming Territory, is strictly conformable to the field notes of the survey thereof, on file in this office, which have been examined and approved.

Surveyor Generals Office,
Cheyenne, Wyo. Nov. 6th, 1880

Edw. C. David

Surveyor General.