41

21

(4-675a)

Resurvey Township No. 20 North, Range No. 121 West of the Sixth Principal Meridian, Wyoming

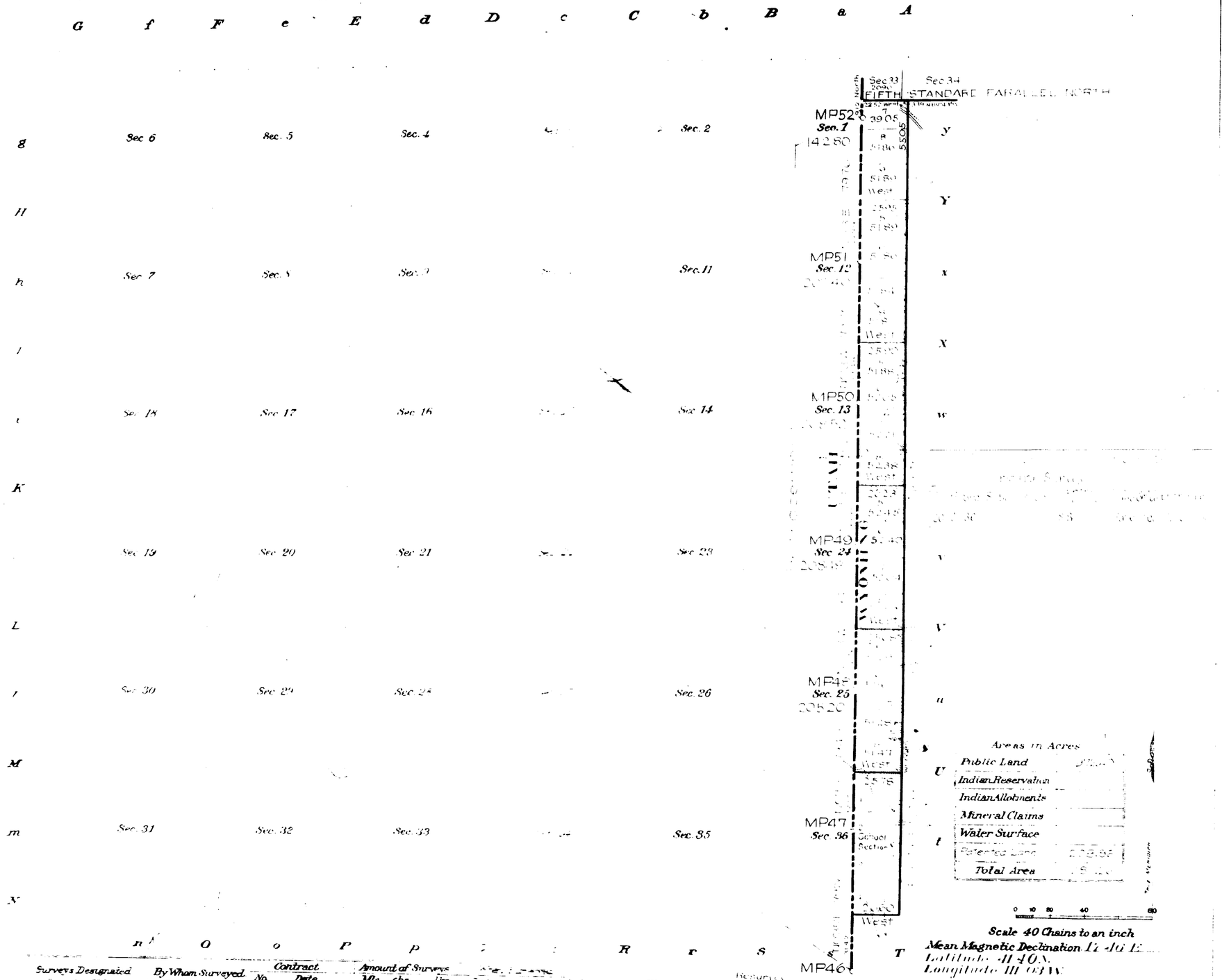

Surveys Designated	By Whom Surveyed	Contract No.	Contract Date	Amount of Surveys Mls.	chs.	lks.	Sec.	Imported
[illegible]	Newell J. Burnham	[illegible]	June 8, [illegible]	[illegible]				
[illegible]	"	"	"	1	4[illegible]			
[illegible]	"	"	"	2	0[illegible]			
[illegible]	"	"	"	5	45	[illegible]		
[illegible]	Johnson & Jaeckel	1309	March 27, 1906		25			
[illegible]	A. V. Richards	GLO	May 29, 1873	5	5[illegible]			

The above map of Township No. 20 North Range No. 121 West of the Sixth Principal Meridian Wyoming is strictly conformable to the field notes of the survey thereof on file in this office, which have been examined and approved.

U.S. Surveyor General's Office,
Cheyenne, Wyoming, October 2, 1911

[signature]
Surveyor General.

Accepted by the Hon. Commissioner in letter "E" May 11, 1912.
Duplicate plat mailed Evanston Land Office, May 17, 1912.

20-121

TOWNSHIP No. 20 NORTH, RANGE No. 121 WEST of the 6th Principal MERIDIAN.

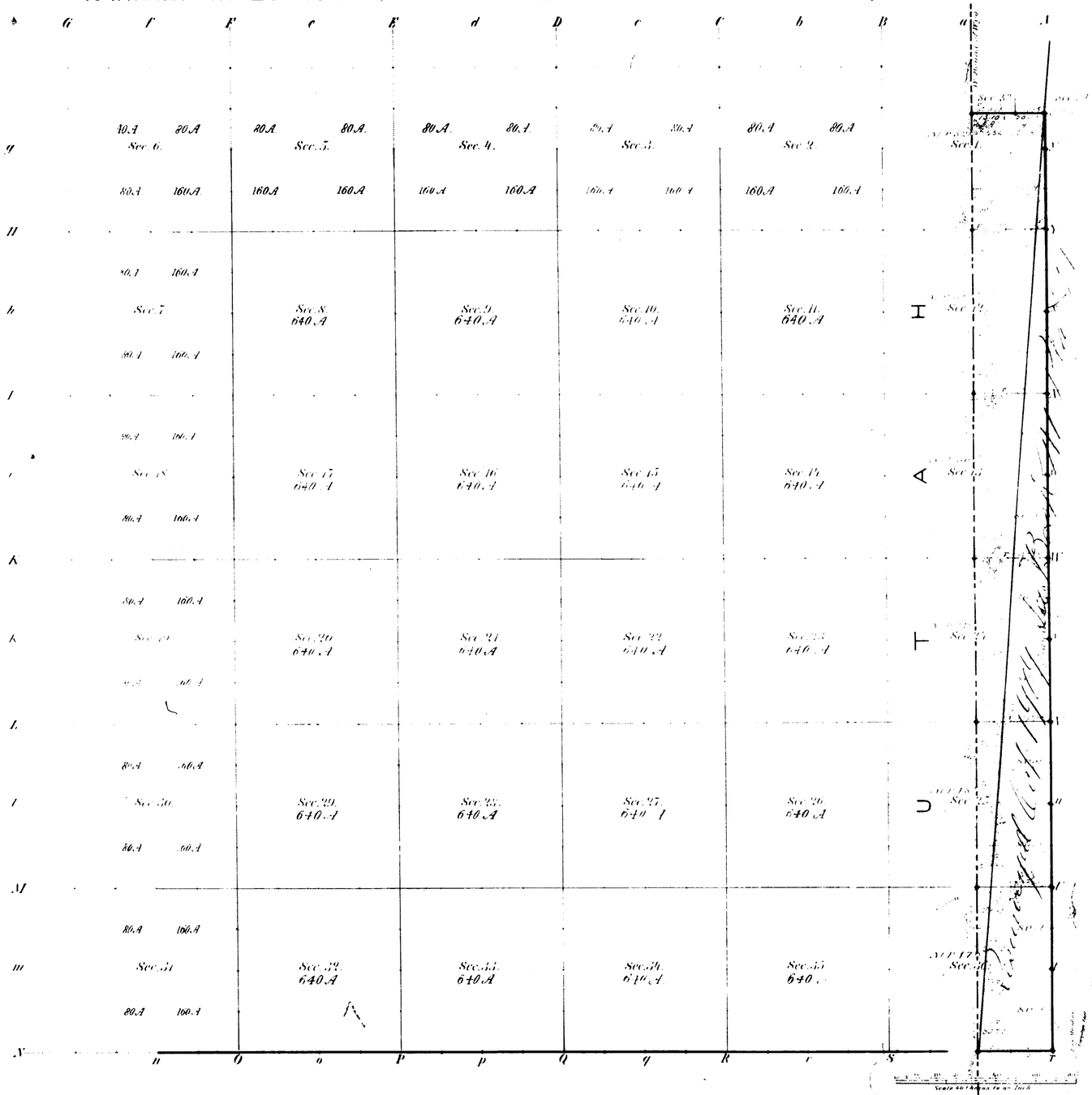

Total number of Acres

Surveys Designated	By Whom Surveyed	Date of Contract	Amount of Surveys Mi. Ch. Lk.	When Surveyed	Magnet Decl.
E Township line	Medary & Grant	July 7, 1873	5 . 36 . 00	July, 1873	[illegible] East
Subdivisions	James E. Woods	Aug 11, 1880	2 . 13 . 26	Sept. 1880	[illegible] East
Connections	" " "	" " "	2 . 1 . 60	" "	
S Township line	" " "	" " "	5 . 15	Aug "	
W Bound of Wyo	A. V. Richards	May 29, 1873	5 . 36 . 00	June, 1874	
S Standd Parl N	Wm C. Downey	June 21, "	35 . 10	Sept. 1873	

The above Map of Township No. 20 North of Range No. 121 West of the 6th Principal Meridian, Wyoming Territory, is strictly conformable to the field notes of the survey thereof on file in this Office which have been examined and approved.

Surveyor General's Office, Edw. C. David, Surv. Genl.

Cheyenne Wyo. Nov. 6th 1880

A. Gast & Co. St Louis Mo.

2 - 121

41

12

1978

RESURVEY

TOWNSHIP EXTERIORS

Scale: 160 Chains to 1 inch

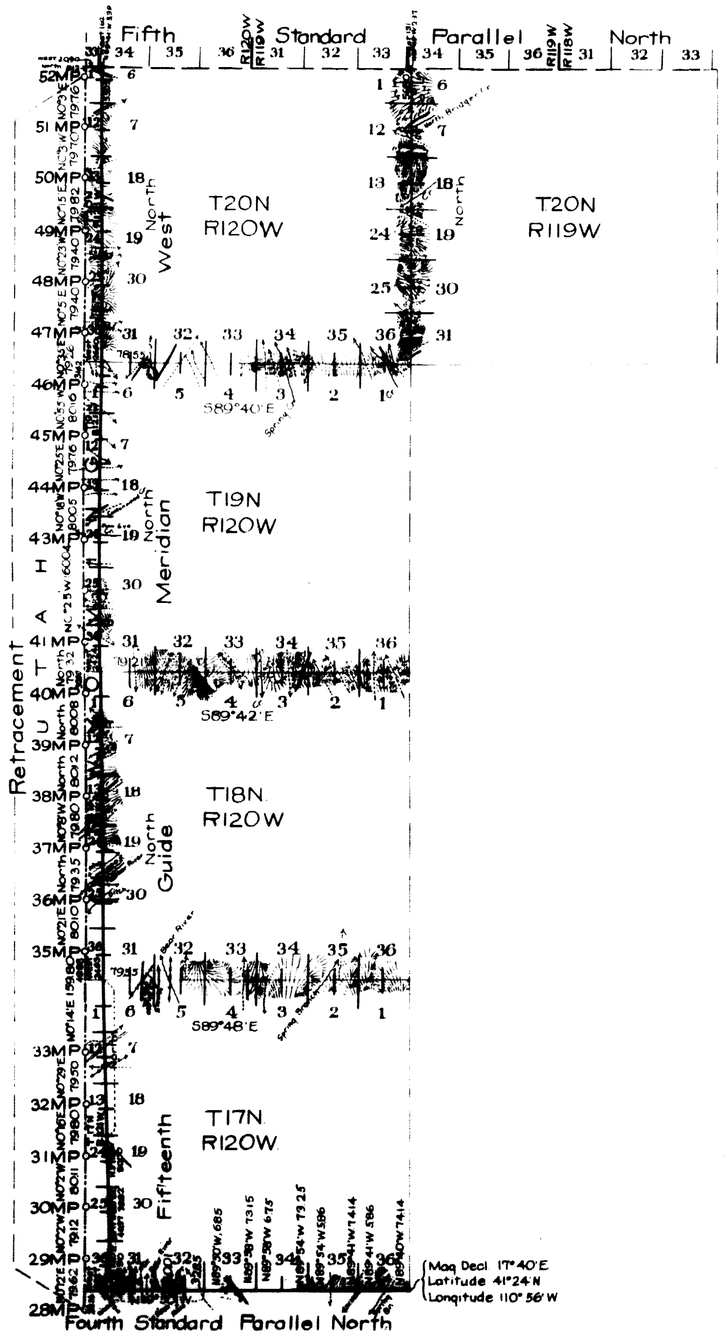

This Plat
of the Resurvey
of the
Fourth Standard Parallel North through Ranges 120, and 121W
Fifteenth Guide Meridian West through Townships 17, 18, 19
and 20 N, North Boundaries of Townships 17, 18 and 19 North
Ranges 120 and 121 W., and West Boundary of T 20 N
R119 W of the Sixth Principal Meridian Wyoming, and
of the Retracement
of the
West Boundary of Wyoming from Mile Post 28 to Mile
Post 52 is strictly conformable to the field notes of
the resurvey thereof
by
Newell J Burnham, U.S.D.S
under his
Contract Nº 338,
dated June 8, 1909,
which have been examined, approved and filed in this
office
U.S Surveyor Generals Office,
Cheyenne, Wyoming
Octoner 2, 1911

Stephen P. Johnson
Surveyor General

Surveys Designated	Amount Mls	Chs	Lks	When Surveyed
Standard Lines Retraced	6	26	09	July 10-July 12, 1909
Standard Lines Resurveyed	30	01	43	July 13-Sept 15, 1909
Connecting Lines	1	68	95	July 13-Oct 5, 1909
State Line Retraced	23	74	07	Aug 4-Oct 4, 1909
Township Lines	24	49	58	July 15-Oct 5, 1909

J. Copy

Accepted by the Hon. Commissioner in his letter "E"
May 11, 1912

1440

(8) Indexed

466

73

15TH GUIDE MERIDIAN WEST

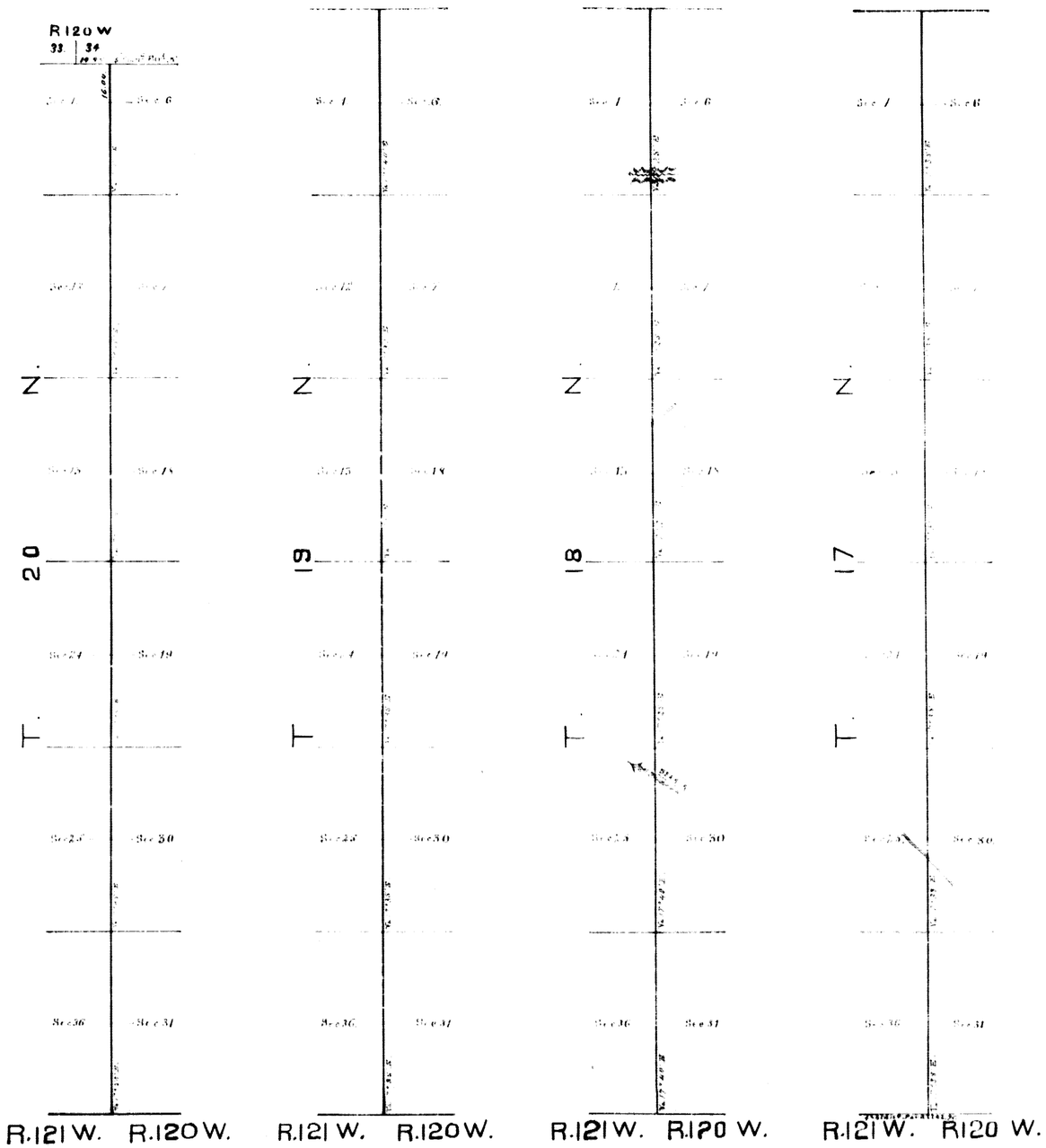

Survey Designated	By Whom Surveyed	Date of Contract	Amount of Surveys Mi. Ch. Lks.	When Surveyed
15th Guide Meridian W.	Murray & Grant	July 7th 1875	23 56 00	July 16 & 20th 1875.
Connections.			14. 95.	

I hereby certify that the above Diagram of the 15th Guide Meridian West of the 6th Principal Meridian between the 4th and 5th Standard Parallels north in Wyoming Territory, is strictly conformable to the field notes of the Survey thereof on file in this office which have been examined and approved.

Surveyor Generals office.
Cheyenne Wyo Jany. 6th 1876.

Edw. C. David
Surv. Genl.

406

Indexed

656

EXTERIOR LINES.

Scale 3 miles to an inch. Variation East.

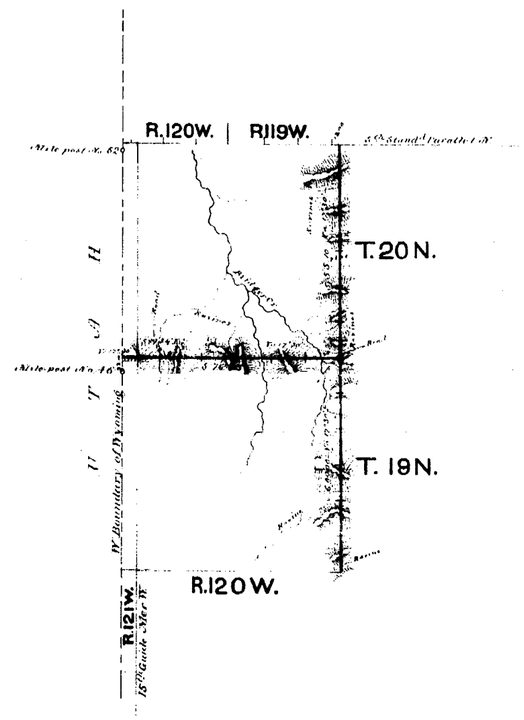

Surveys designated.	By whom surveyed.	Date of contract.	Amount of surveys	When surveyed.
Township Lines,	James E. Woods	Aug. 11, 1880.	18 . 7 . 10	Aug. & Sept. 1880.
Connections.	" " "	" " "	15 . 10.	" " "

I hereby certify that the above diagram of the exterior lines of Townships 19 and 20 N. Ranges 120 and 121 West of the 6th Principal Meridian, in Wyoming Territory, is strictly conformable to the field notes of the survey thereof, on file in this office, which have been examined and approved.

Surveyor Generals Office,
Cheyenne, Wyo. Nov. 6th, 1880

Edw. C. David
Surveyor General.