Accession No. 1005

(4-6759)

Resurvey Township No. 21 North, Range No. 113 West of the 6th Principal Meridian

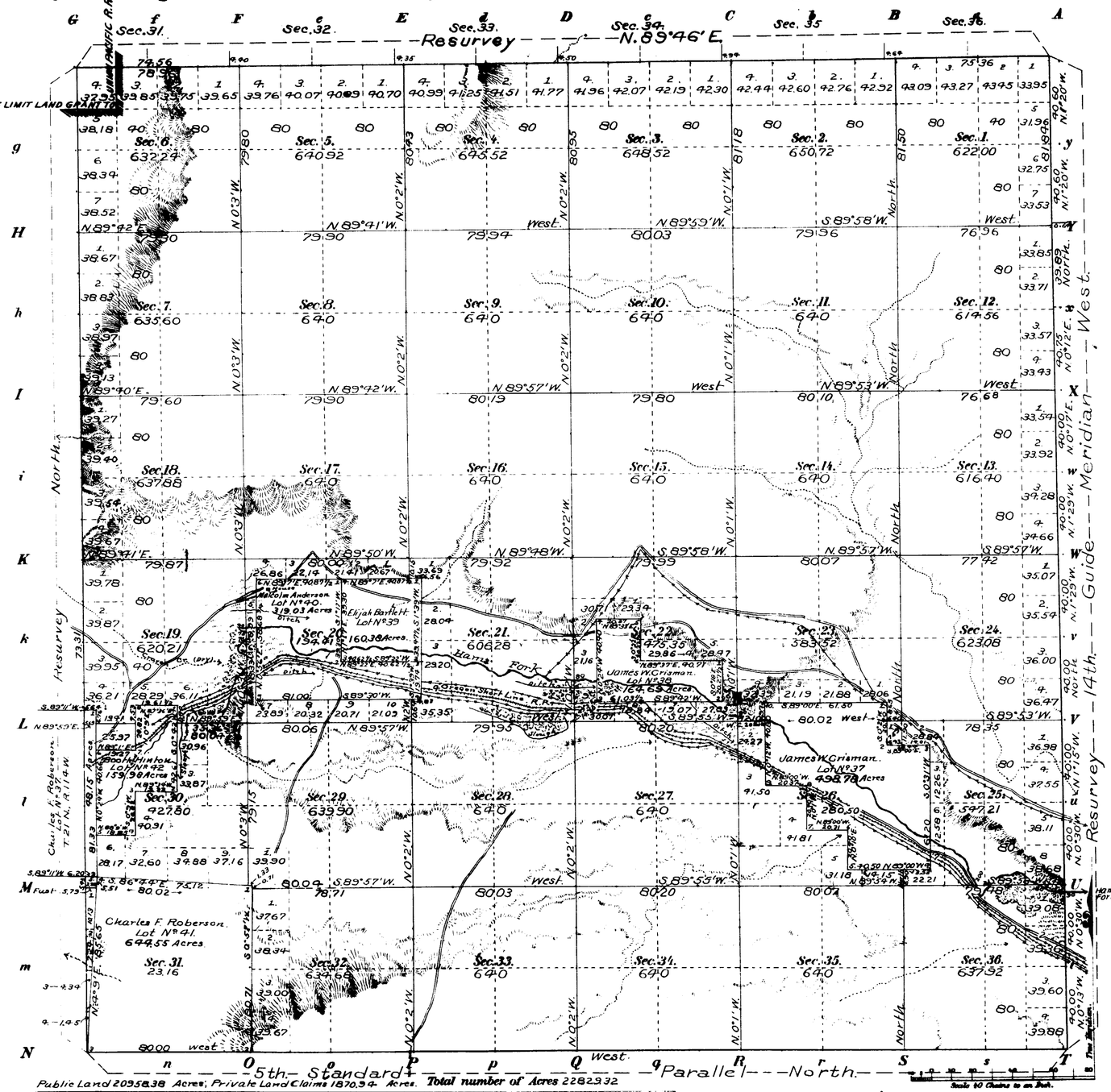

Public Land 20958.38 Acres; Private Land Claims 1870.94 Acres. Total number of Acres 22829.32

Surveys Designated	By Whom Surveyed	Date of Contract No.	Amount of Surveys M.	Ch.	Lk.	When Surveyed
Township lines	Stahle & Van Orsdel	290, June 20, 1902	17	76	40	July 9, 1902 – April 6, 1903
Subdivisions	" " "	" " "	59	71	95	April 6–11, 1903
Connections	" " "	" " "	1	36	99	" " "
Subdiv. Orig. Sur.	" " "	" " "	18	39	42	" " "
Private Land Claims	" " "	" " "	2	5	65	March 31–Apr. 3, 1903
South Boundary	William O. Downey	51, June 21, 1873	6	00	00	September 9, 1873

Meanders of

Posts	Courses	Ch. Lk.	Posts	Courses	Ch. Lk.	Posts	Courses	Ch. Lk.

Latitude 41°44' N.
Longitude 110°10' W.
Mean Mag. Decl. 17°40' E.

The above Map of Township No. 21 North of Range No. 113 West of the 6th Principal Meridian, Wyoming is strictly conformable to the field notes of the Survey thereof on file in this Office, which have been examined and approved.

Surveyor General's Office.
Cheyenne, Wyoming Jan. 28, 1904

Alpheus P. Hanson
Sur. Genl.

THE NORRIS PETERS CO. LITHO., WASHINGTON, D. C.
I.B.M. Computer
F.A.O. Topog. and Lettering

725A

725A

Survey accepted by the Hon. Commissioner in his letter E. March 9, 1904. Triplicate plat forwarded to Evanston Land Office May 2, 1908.

21-113

1026

(4-6784)

Resurvey Township No 21 North Segregation of School Sections Range No 113 West of the Sixth Principal Meridian, Wyoming.

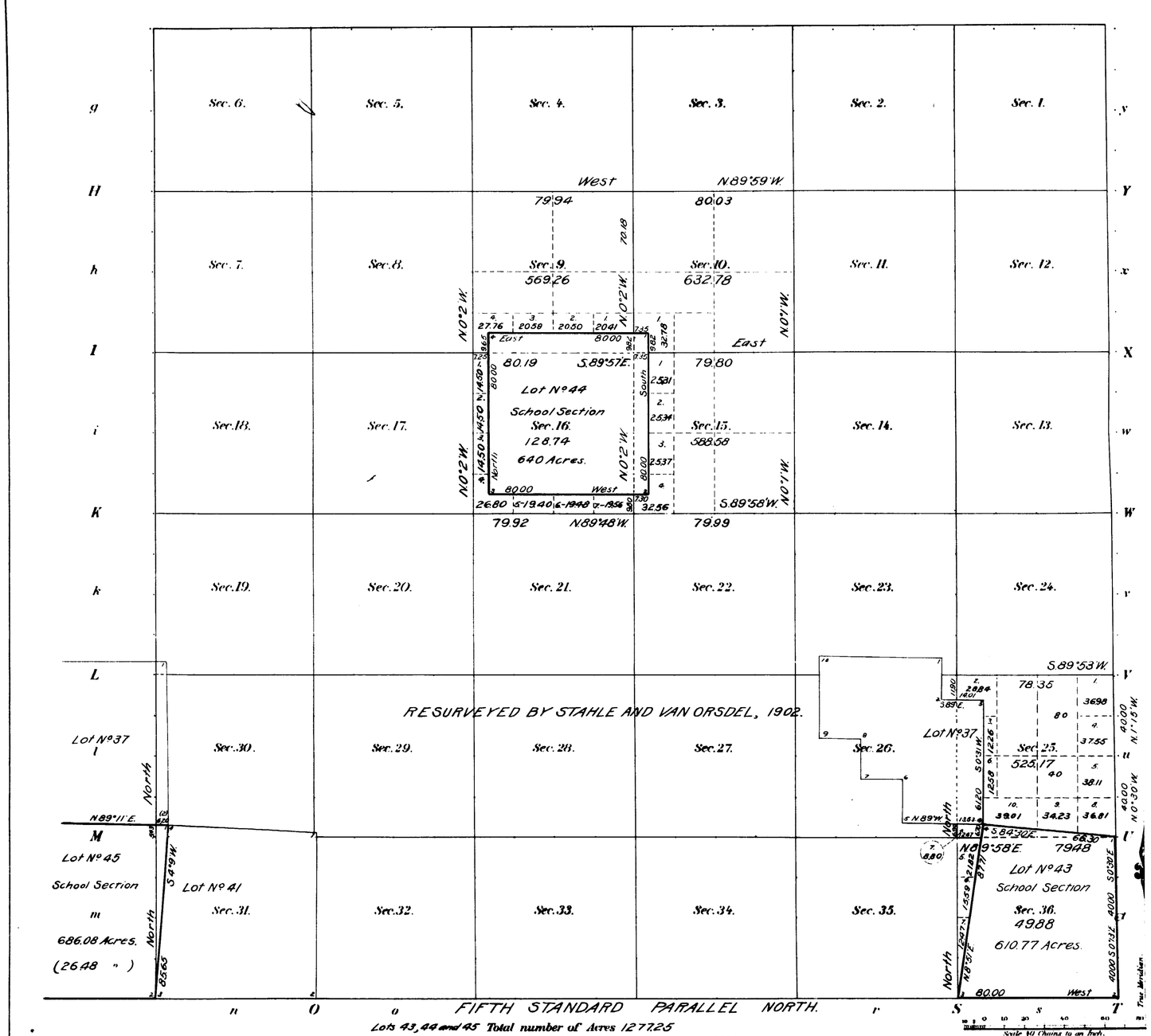

Lots 43, 44 and 45 Total number of Acres 1277.25

Scale VI Chains to an Inch.

Meanders of

Posts	Courses	Ch't Lk's	Posts	Courses	Ch't Lk's	Posts	Courses	Ch't Lk's

SEGREGATED LOTS

Number	Area	
	Total	In Township
43	610.77 Acres	610.77 Acres
44	640.00 "	640.00 "
45 (21-114)	686.08 "	26.48 "
	Total	1277.25 "

Surveys Designated	By Whom Surveyed	Date of Contract No	Amount of Surveys M.	Ch's	Lk's	When Surveyed	
Retracement Land S. Township lines	Edward F. Stahle	311 May 10, 1906	2	00	00	July 21, 1907	
Retracement Subdivisions	" " "	" " " "	2	79	73½	" " "	
Segregated Lots	" " "	" " " "	6	14	01	" " "	
Connections	" " "	" " " "	0	40	82	" " "	

Segregation of School Sections in The above Map of Township No 21 North of Ranges No 113 West of the Sixth Principal Meridian Wyoming, is strictly conformable to the field notes of the survey thereof on file in this Office, which has been examined and approved.

Surveyor Generals Office Cheyenne, Wyoming, November 6, 1907.

Surv' Gen'l.

Accepted by the Hon Commissioner in his letter "E" April 23, 1908. Triplicate plat forwarded to Evanston Land Office, May 2, 1908

725 B

~~75~~ 725 B

21-113

(18)

1224

93

TOWNSHIP Nº 21 NORTH. RANGE Nº 113 WEST of the 6th Principal MERIDIAN.

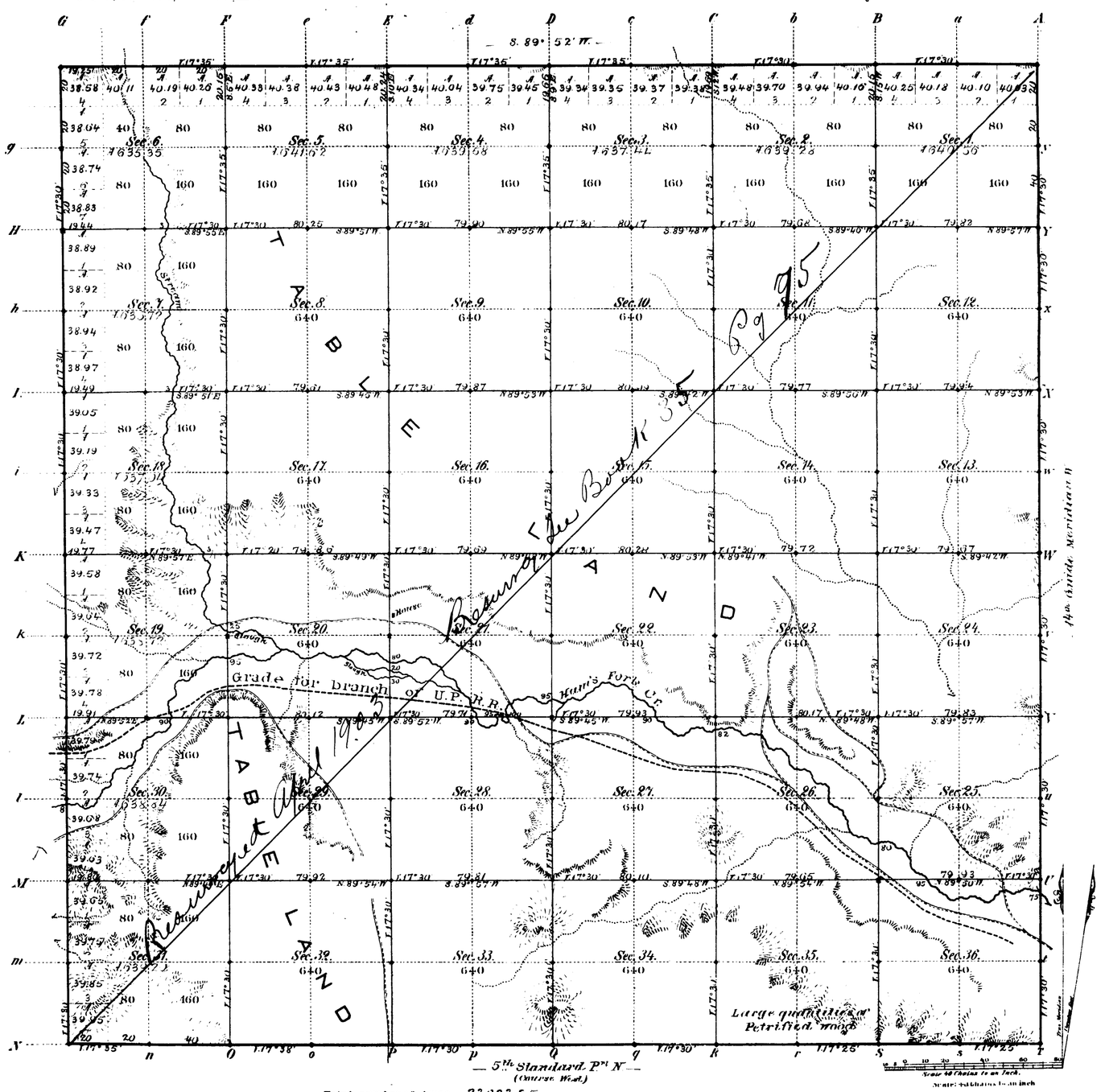

Total number of Acres 23023.35

Surveys Designated	By Whom Surveyed	Date of Contract	Amount of Surveys M.s Ch.s Lks	When Surveyed	Magnetic Declination
W. & N. Township-lines	McColl & Woods	May 2, 1881	11 79 25	May 2 & 3, 1881	17° 32' East.
Subdivisions	Holcomb & Woods	Jan.y 6, 1881	59 75 79	Dec. 13-19, 1881	17° 30' East.
Connections					
14th Guide M.W.	James E. Woods	Sept. 20, 1880	6 0 0	March 3, 1881	
5th Stand.d P.t N	Wm. O. Donney	June 21, 1873	6 0 0	Septbr 9, 1873	

The above Map of Township Nº 21 North of Range Nº 113 West of the Sixth Principal Meridian Wyoming Territory is strictly conformable to the field notes of the survey thereof on file in this Office, which have been examined and approved.

Surveyor Generals Office, Cheyenne Wyoming, March 15th 1882.

Edw. C. Dawes Surv. Gen.l

A. Gast & Co., St. Louis, Mo.

725

21-113

36

Indexed . 4846

2898

RESURVEY

TOWNSHIP EXTERIORS

Scale: 1 inch ≈ 160 chains.

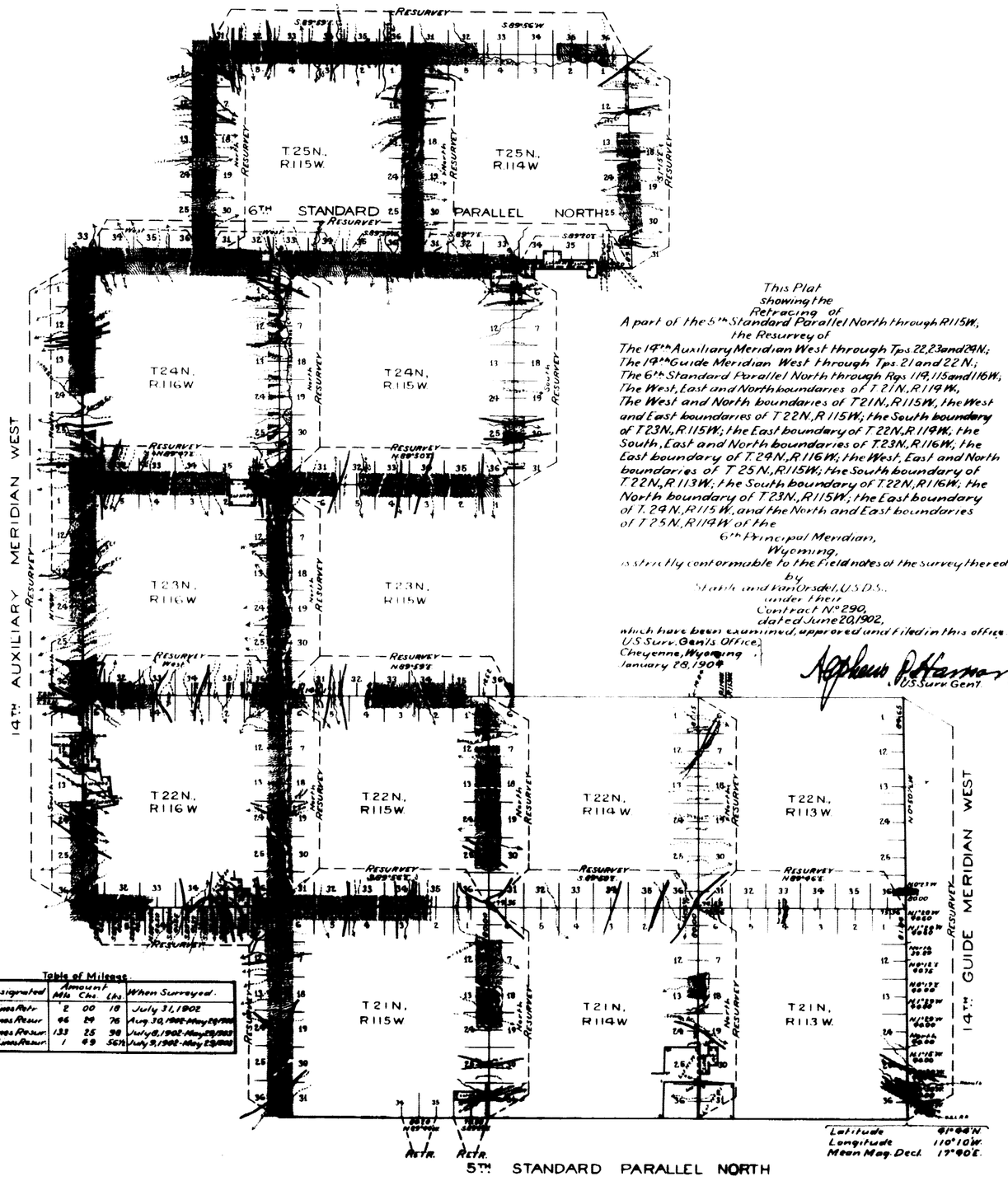

This Plat
showing the
Retracing of
A part of the 5th Standard Parallel North through R115W,
the Resurvey of
The 14th Auxiliary Meridian West through Tps. 22, 23 and 24N.;
The 14th Guide Meridian West through Tps. 21 and 22 N.;
The 6th Standard Parallel North through Rgs. 114, 115 and 116W;
The West, East and North boundaries of T. 21N., R. 114 W.,
The West and North boundaries of T. 21N., R. 115W., the West and East boundaries of T. 22N., R. 115W.; the South boundary of T. 23N., R. 115W.; the East boundary of T. 22N., R. 114W.; the South, East and North boundaries of T. 23N., R. 116W.; the East boundary of T. 24N., R. 116W.; the West, East and North boundaries of T. 25N., R. 115W.; the South boundary of T. 22N., R. 113W.; the South boundary of T. 22N., R. 116W.; the North boundary of T. 23N., R. 115W.; the East boundary of T. 24N., R. 115W., and the North and East boundaries of T. 25N., R. 114W. of the
6th Principal Meridian,
Wyoming,
is strictly conformable to the field notes of the survey thereof
by
Stahle and Van Orsdel, U.S.D.S.,
under their
Contract No. 290,
dated June 20, 1902,
which have been examined, approved and filed in this office.
U.S. Surv. Gen'l's Office,
Cheyenne, Wyoming
January 28, 1904

Alpheus P. Harman
U.S. Surv. Gen'l.

Table of Mileage.

Surveys Designated	Amount Mls.	Chs.	Lks.	When Surveyed.
Standard Lines Retr.	2	00	18	July 31, 1902
Standard Lines Resur.	46	24	76	Aug. 30, 1902-May 28, 1903
Township Lines Resur.	133	25	98	July 8, 1902-May 28, 1903
Connecting Lines Resur.	1	49	56½	July 9, 1902-May 28, 1903

Latitude 41°44'N.
Longitude 110°10'W.
Mean Mag. Decl. 17°40'E.

F.H.A.

R.B.P.

Approved and accepted by the Hon. Commissioner in his
Letter of E. March 9 1904.

42 Indexed

accession no 4890

36

RESURVEY
TOWNSHIP EXTERIORS

Scale: 160 Chains to 1 Inch

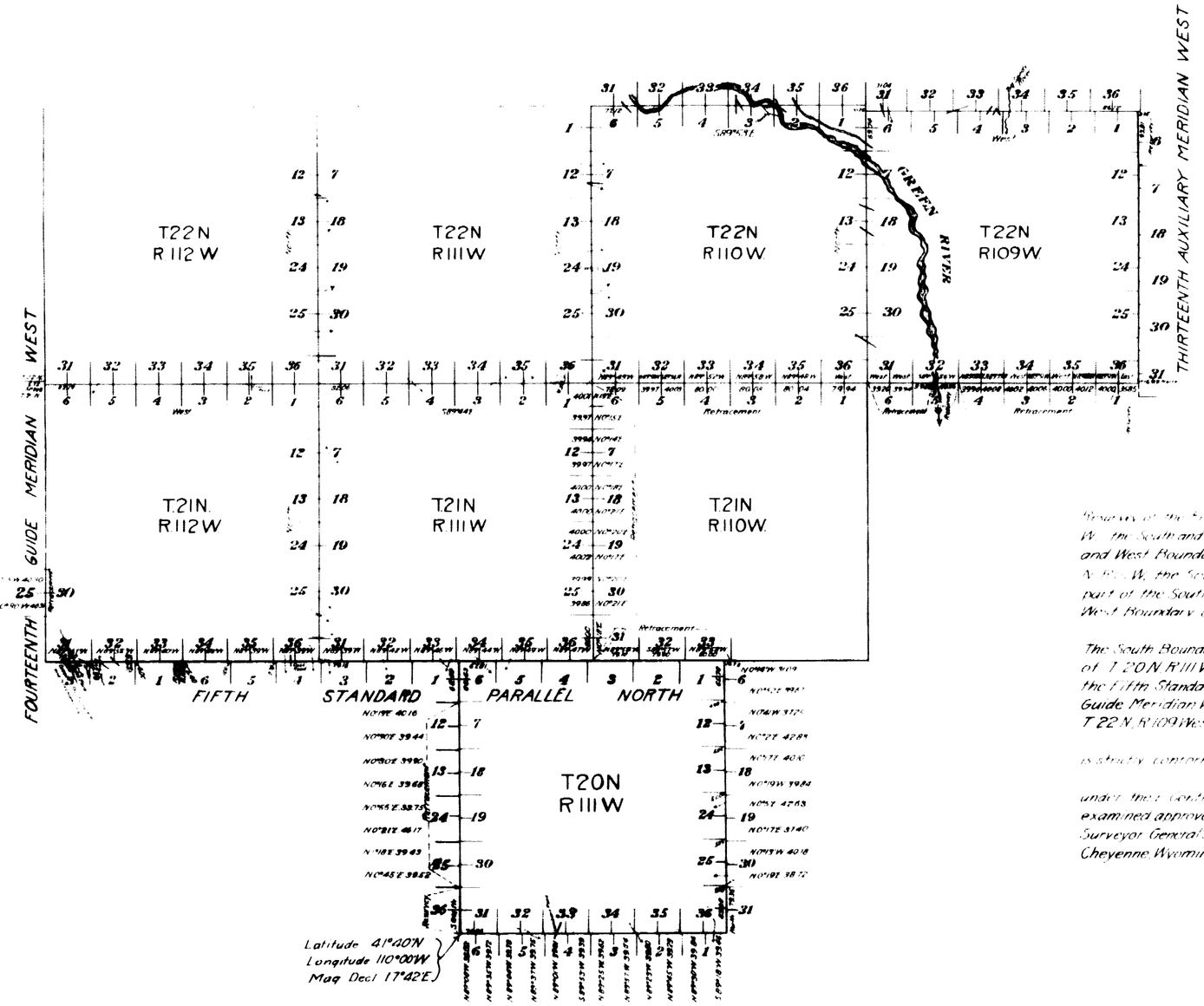

Surveys Designated	Amount			When Surveyed
	Mls	Chs	Lks	
Retracement Standard Lines	3	79	61	July 26, 1909 Aug 7, 1909
Resurvey Standard Lines	13	12	41	July 26, 1909 Aug 11, 1911
Retracement Township Lines	14	74	72	July 26, 1909 Sept 22, 1909
Resurvey Township Lines	60	55	76	July 26, 1909 Sept 24, 1909
Connecting Lines		36	26	Aug 9, 1909 Aug 10, 1911

This Plat of the Resurvey of the Fifth Standard Parallel North through Rs 109 and 110 W, the South and East Boundaries of T 20 N R 111 W, the North and West Boundaries of T 22 N Rs 109 and 110 W, and of T 21 N R 111 W, the South and East Boundaries of T 22 N R 112 W, part of the South Boundary of T 22 N R 109 W and part of the West Boundary of T 20 N R 111 W and part of the East Boundary of T 22 N R 109 W

The Retracement of The South Boundary of T 22 N R 110 W; part of the West Boundary of T 20 N R 111 W; the East Boundary of T 21 N R 111 W; part of the Fifth Standard Parallel North in R 110 W; part of the Fourteenth Guide Meridian West in T 21 N, and a part of the South Boundary of T 22 N R 109 West of the Sixth Principal Meridian, Wyoming, is strictly conformable to the field notes of the resurvey thereof by Stahle & Parshall D.S. under their Contract No 339 dated June 23, 1909 which have been examined approved and filed in this office

Surveyor General's Office
Cheyenne, Wyoming, February 16 1912

Stephen P. Stanson
Surveyor General

2931

Resurveys accepted by the Hon. Commissioner of General Land Office, Aug. 7, 1912.

(6) Indexed

270

FIFTH STANDARD PARALLEL NORTH

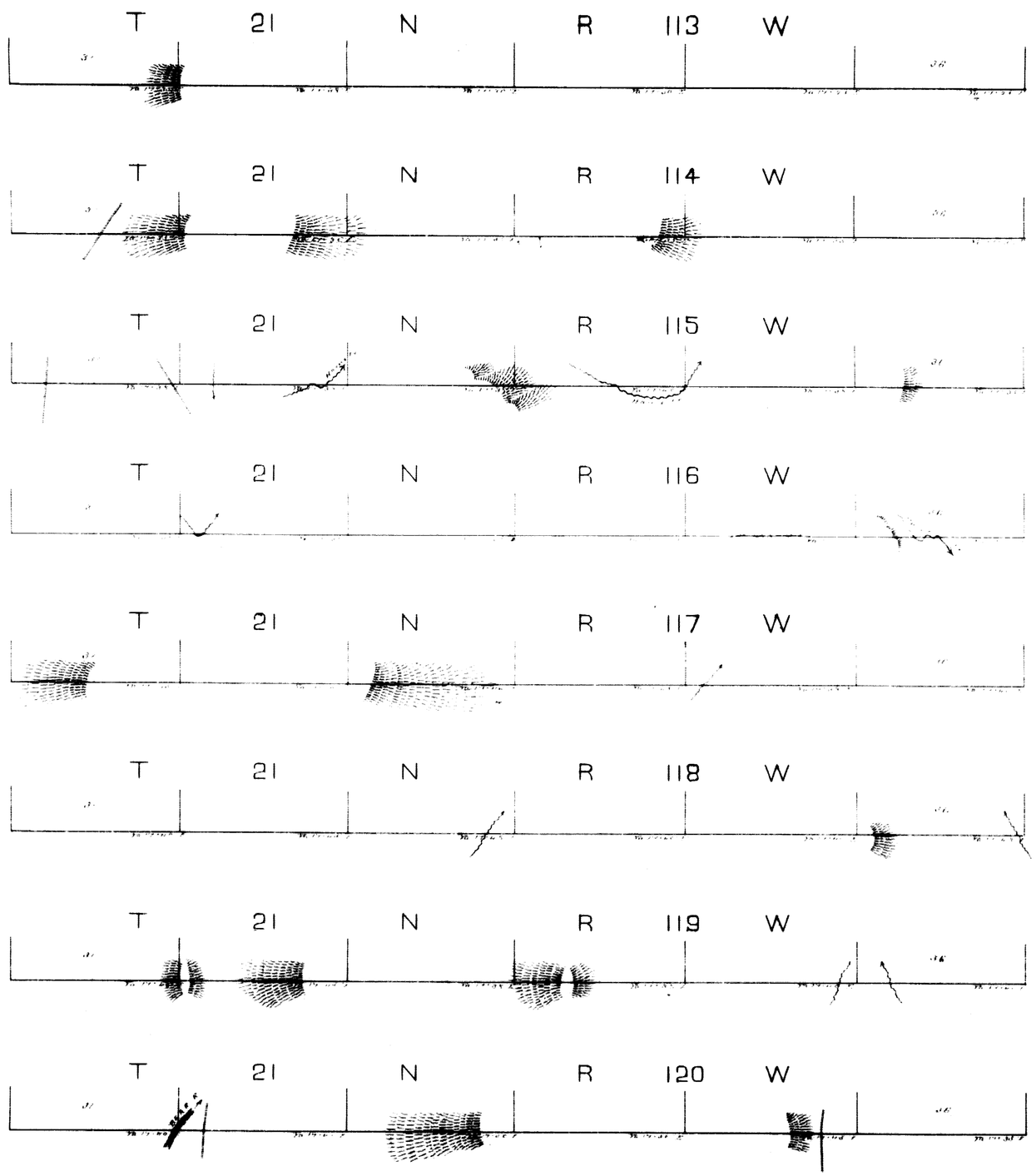

Surveys Designated	By Whom Surveyed	Date of Contract	Amt. of Surveys	When Surveyed
4th Stand. Par. N.	Wm. O. Downey	June 21st 1873	48 00 00	Sept. 9-14th 1873

I hereby certify that the above Diagram of the 5th Standard Parallel North, between the 14th and 15th Guide Meridians West of the 6th Principal Meridian in Wyoming Territory, is strictly conformable to the field notes of the surveys thereof on file, in this Office, which have been examined and approved.

Surveyor General's Office
Cheyenne Wyo. Nov. 21st 1873

Silas Reed
Surr. Genl.

(11)

788

14TH GUIDE MERIDIAN WEST.

From the 5th to the 6th Stand.d Parallel North, between Ranges 112 and 113 West of the 6th Principal Meridian, Wyom. Territory.

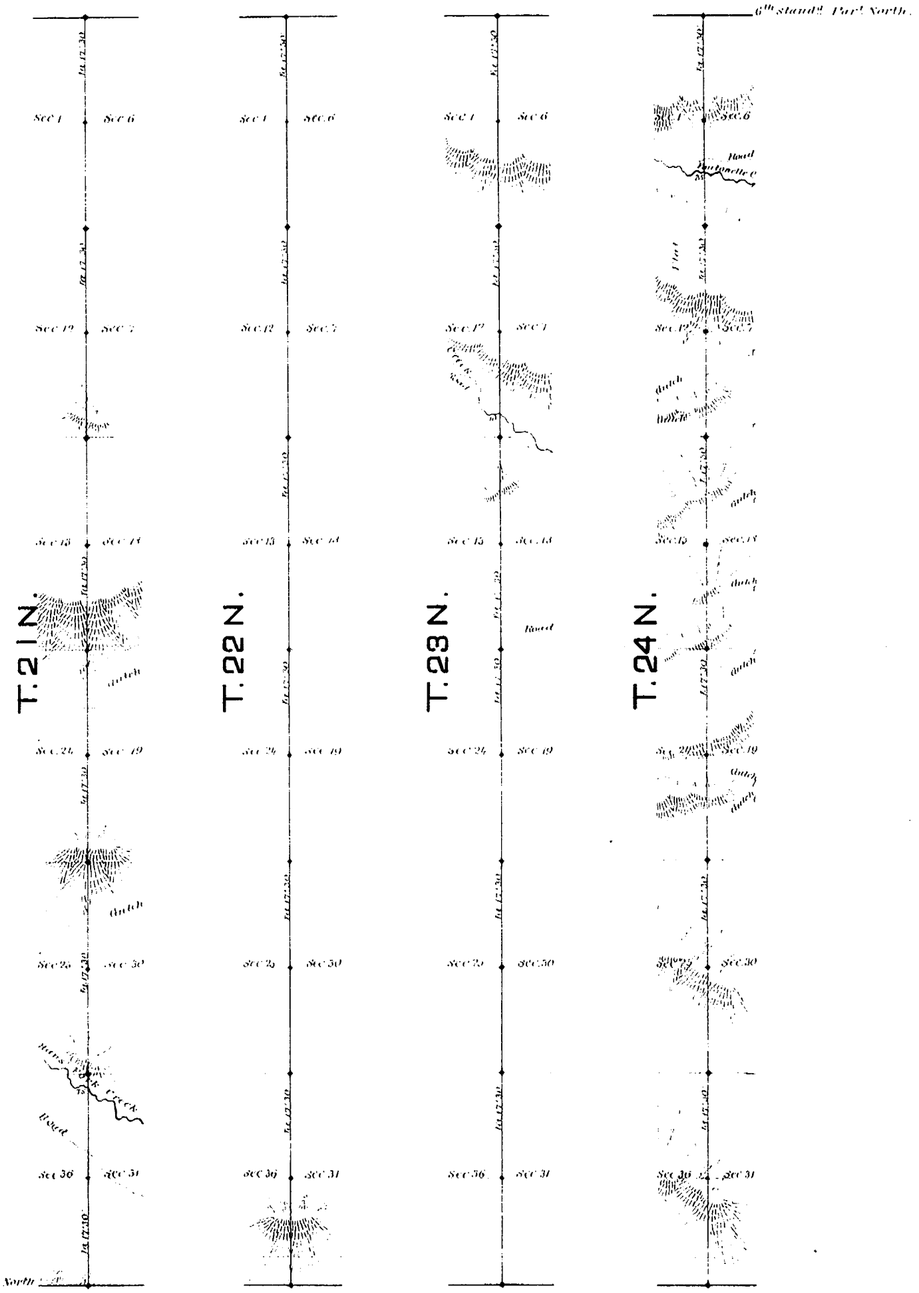

Scale, 80 chains to an inch.

Magnetic variation East.

Surveys Designated	By whom surveyed	Date of Contract	Amount of Surveys			When Surveyed
			mls.	chs.	lks.	
14th Guide Meridian West	James H. Woods	September 20, 1880	24	0	0	March 1881.

I hereby certify that the above diagram of the 14th Guide Meridian West, from the 5th to the 6th Standard Parallel North, between Ranges 112 and 113 West of the 6th Principal Meridian, Wyoming Territory, is strictly conformable to the field notes of the surveys thereof on file in this Office, which have been examined and approved.

Surveyor General's Office,
Cheyenne, Wyo. June 23rd 1881.

Edw. C. David
Surveyor General.

Indexed

4739

21

TOWNSHIP EXTERIORS

Scale: 1 inch to 160 chains

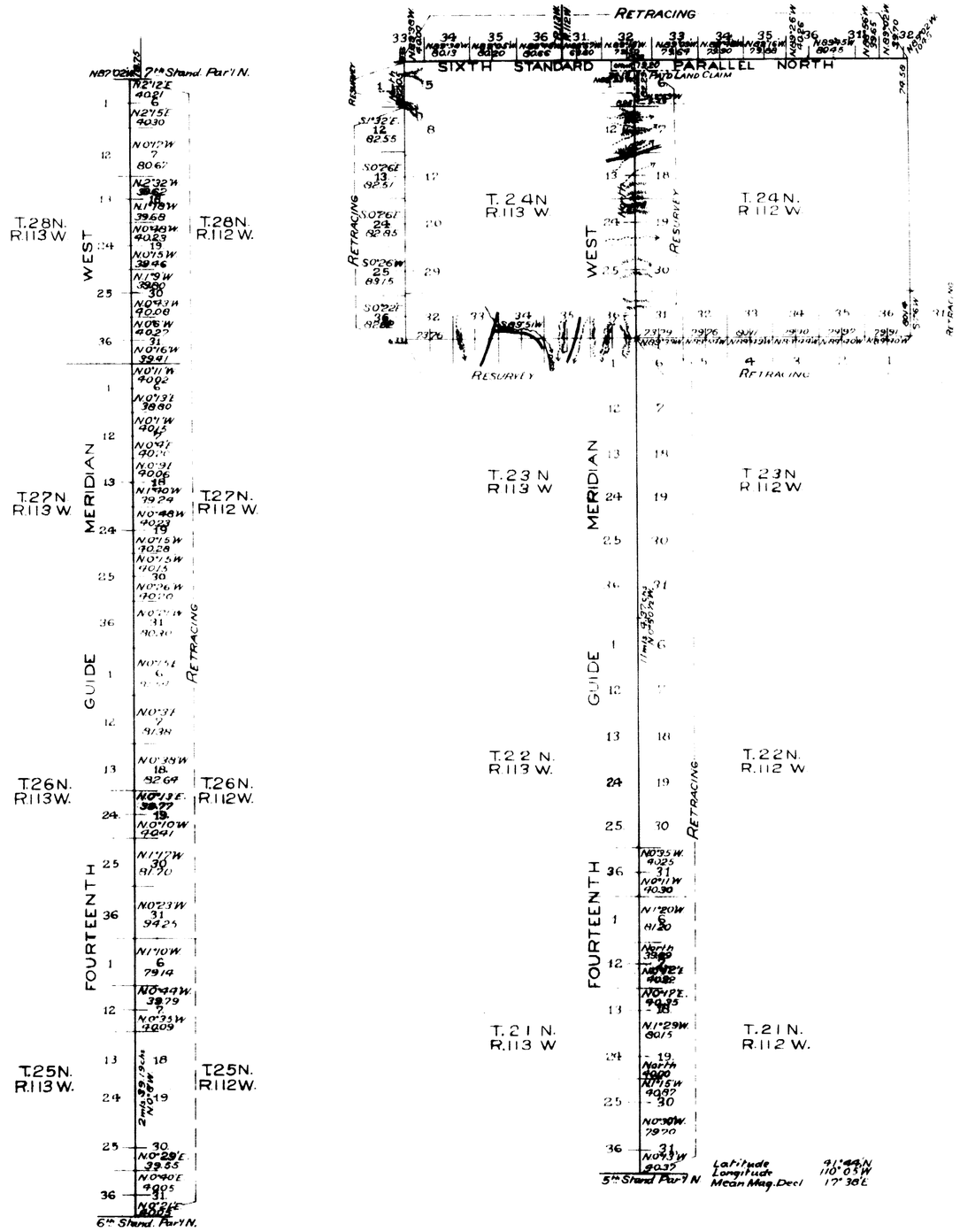

Table of Mileage

Lines Designated		Amount Mls	Amount Chs	Amount Lks	When Surveyed
Standard Lines	Resurveyed	6	2	29	April 13, 1899
" "	Retraced	53	20	60	March 30 April 15, 1899
Township "	Resurveyed	5	25	81	April 26 27, "
" "	Retraced	12	[illegible]	56	" 19 22, "
Connection "	Resurveyed		24	46	" 13 22, "
" "	Retraced		18	25	May 5, "

This Plat
showing the
Retracing of
The 14th Guide Meridian West through
Tps 21, 22, 23, 25, 26, 27 and 28 North;
The 6th Standard Parallel North in
Rgs 111, 112 and 113 West;
The South Bdry. of T24N, R112W;
and part of the West Bdry of T24N,
R113W.;
and the Resurvey of
The 14th Guide Meridian West through
T24N;
The South and a part of the West
Bdrys of T24N, R113W.
of the
6th Principal Meridian
WYOMING
is strictly conformable to the field notes
of the retracing and resurvey thereof
by
Edward F. Stahle, U.S. Dep. Sur.,
under his
Contract No. 271A
dated March 4, 1899
which have been examined, approved
and filed in this office
U.S. Surv. Genl's Office
Cheyenne, Wyoming
Feb. 16th 1900

Alpheus P. Hanson
U.S. Surv. Genl.

Filed Apr. 12 1900
Comm. letter Apr. 7 1900

2813

I.B.M. Computer
F.H.A. Topog and Lettering

34
Indexed

1789

80

TOWNSHIP EXTERIORS

Scale: 1 inch to 160 chains

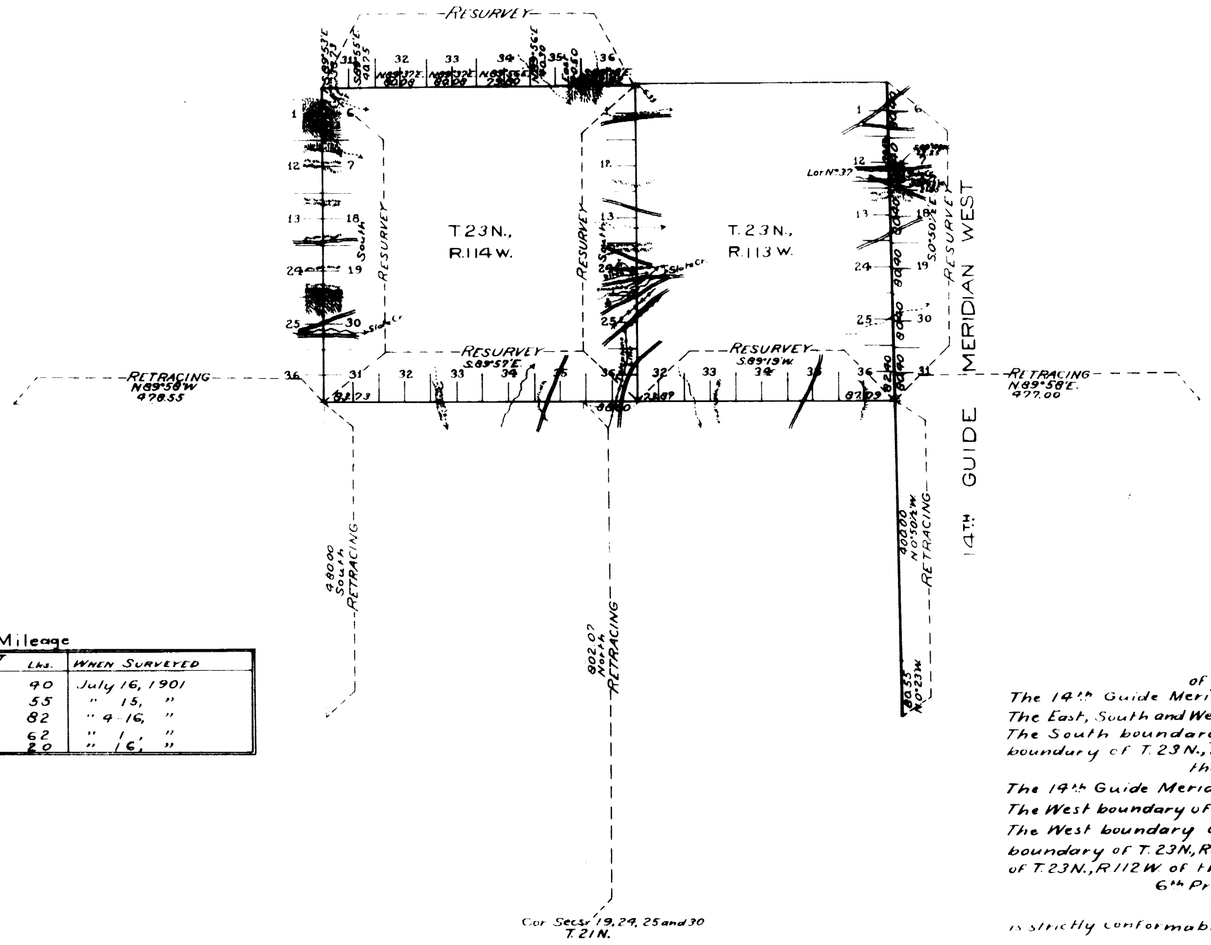

Table of Mileage

Surveys Designated	Mls.	Amount Chs.	Lks.	When Surveyed
Standard Lines Resur.	6	2	90	July 16, 1901
" " Retr.	6	0	55	" 15, "
Township " Resur.	29	8	82	" 4-16, "
" " Retr.	27	77	62	" 1, "
Connections		99	20	" 16, "

This Map
of the Resurvey of
The 14th Guide Meridian West through T. 23N.;
The East, South and West boundaries of T.23N., R.114W.;
The South boundary of T.24N., R.114W.; the South boundary of T.23N., R.113W.;
the Retracing of
The 14th Guide Meridian West through T. 22N.;
The West boundary of Tps. 21 and 22N., R.113W.;
The West boundary of T.22N., R.114W.; the South boundary of T.23N., R.115W., and the South boundary of T.23N., R.112W. of the
6th Principal Meridian,
Wyoming,
is strictly conformable to the field notes of the survey thereof by
C. Edward Artist, U.S.D.S.,
under his
Contract No. 285,
dated June 18, 1901,
which have been examined, approved and filed in this office.
U.S. Surv. Gen'l's Office,
Cheyenne, Wyoming,
January 15, 1902

Alpheus P. Hanson
U.S. Surv. Gen'l.

2858

Filed MAR 11 1902
Survey accepted by the
Com. of the Land Office
Letter "E" dated March 5, 1902

Indexed (12) Accession no. 959

EXTERIOR LINES.

Scale, 3 miles to an inch. Magnetic variat. East

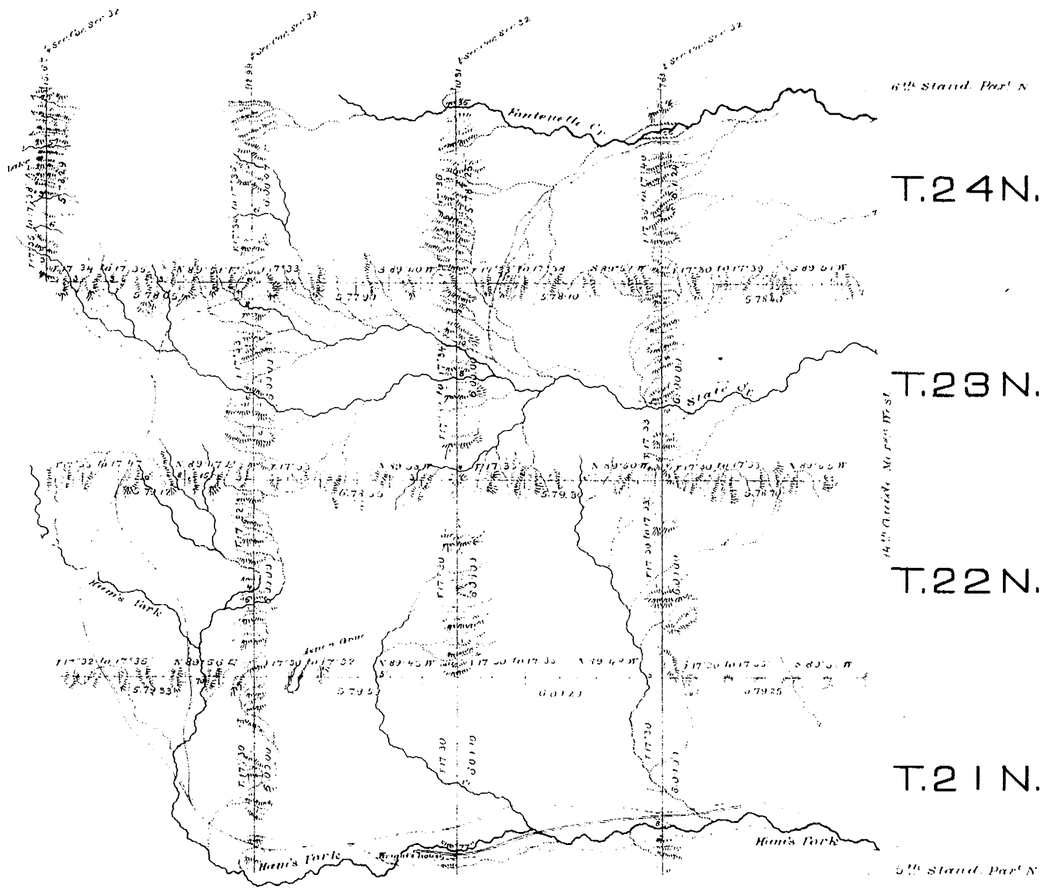

Surveys Designated	By whom surveyed	Date of Contract	Amount of Surveys			When Surveyed
			mls	chs	lks	
Exterior lines	McCoy & Woods	Sept 22 1880	149	64	42	May 2 to 25, 1881
Connections	" " " " " "			46	60	" " "

I hereby certify that the above diagram of the exterior lines of Townships 21, 22, 23 and 24 N. Ranges 113 to 116 West inclusive, 6th Principal Meridian, Wyoming Territory, is strictly conformable to the field notes of the survey thereof on file in this Office, which have been examined and approved.
Surveyor General's Office,
Cheyenne, Wyo March 10th 1882

Edw. C. David
Surveyor General