41

26

971

(4-675a)

Resurvey Township No. 21 North, Range No. 116 West of the Sixth Principal Meridian, Wyoming

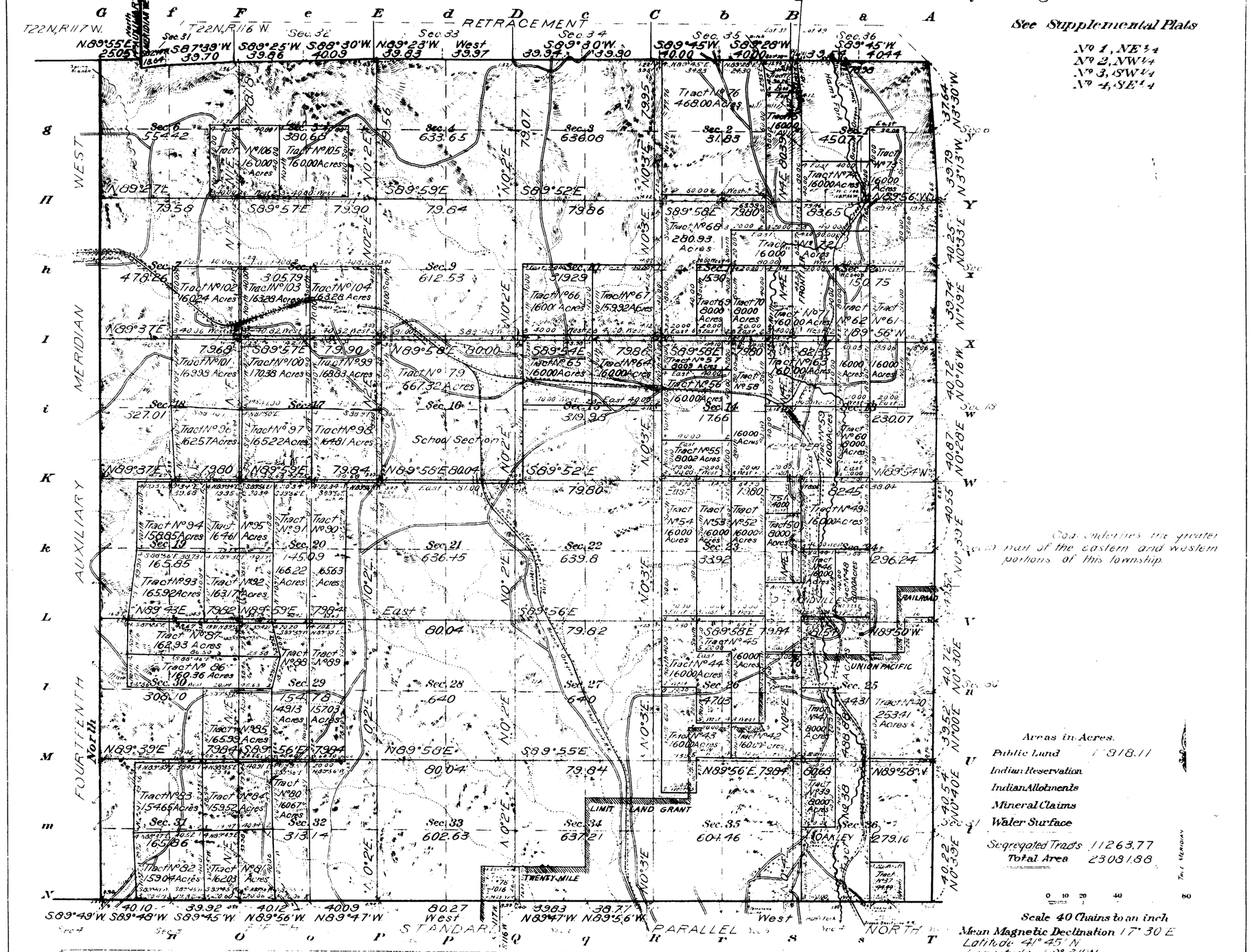

Surveys Designated.	By Whom Surveyed.	Contract No.	Contract Date	Amount of Surveys Mls.	chs.	lks.	When Surveyed. Begun.	Completed.
Resurvey N.E. & W. Township Lines	Johnson and Jaeckel	329	December 1, 1907	12	30	57	[illegible] 1908	April 20, 1908
Resurvey Subdivision Lines				60	04	08	[illegible] 1908	March 13, 1908
Connecting Lines				6	53	48		
Segregated Tract Lines				94	46	18	[illegible] 1905	August 31, 1905
Retracement North Township Line				5	52	91	September 2, 1903	September 12, 1903
Resurvey North Township Line	Stubble and Van Orsdel	290	June 20, 1902	5	53	19	April 20, 1903	April 22, 1903
Resurvey South Township Line	Johnson and Jaeckel	309	March 27, 1906	6	00	00	June 30, 1907	June 30, 1907

The above map of Resurvey Township No. 21 North Range No. 116 West of the Sixth Principal Meridian Wyoming is strictly conformable to the field notes of the survey thereof on file in this office, which have been examined and approved.

U.S. Surveyor General's Office,
Cheyenne Wyoming, September 8, 1911

Stephen C. Johnson
Surveyor General.

Accepted by the Hon Commissioner in letter E. Oct. 2, 1911. Supplemental Plat mailed to the Evanston Land Office July 10, 1912.

1713

21-116

41 Accession no. 972

27

Supplemental Plat No. 1

Resurvey NE¼ Township No. 21 North, Range No. 116 West of the Sixth Principal Meridian, Wyoming

Scale: 20 Chains to 1 Inch

Secs 1, 2, 3, 10, 11, 12, 13, 14, 15

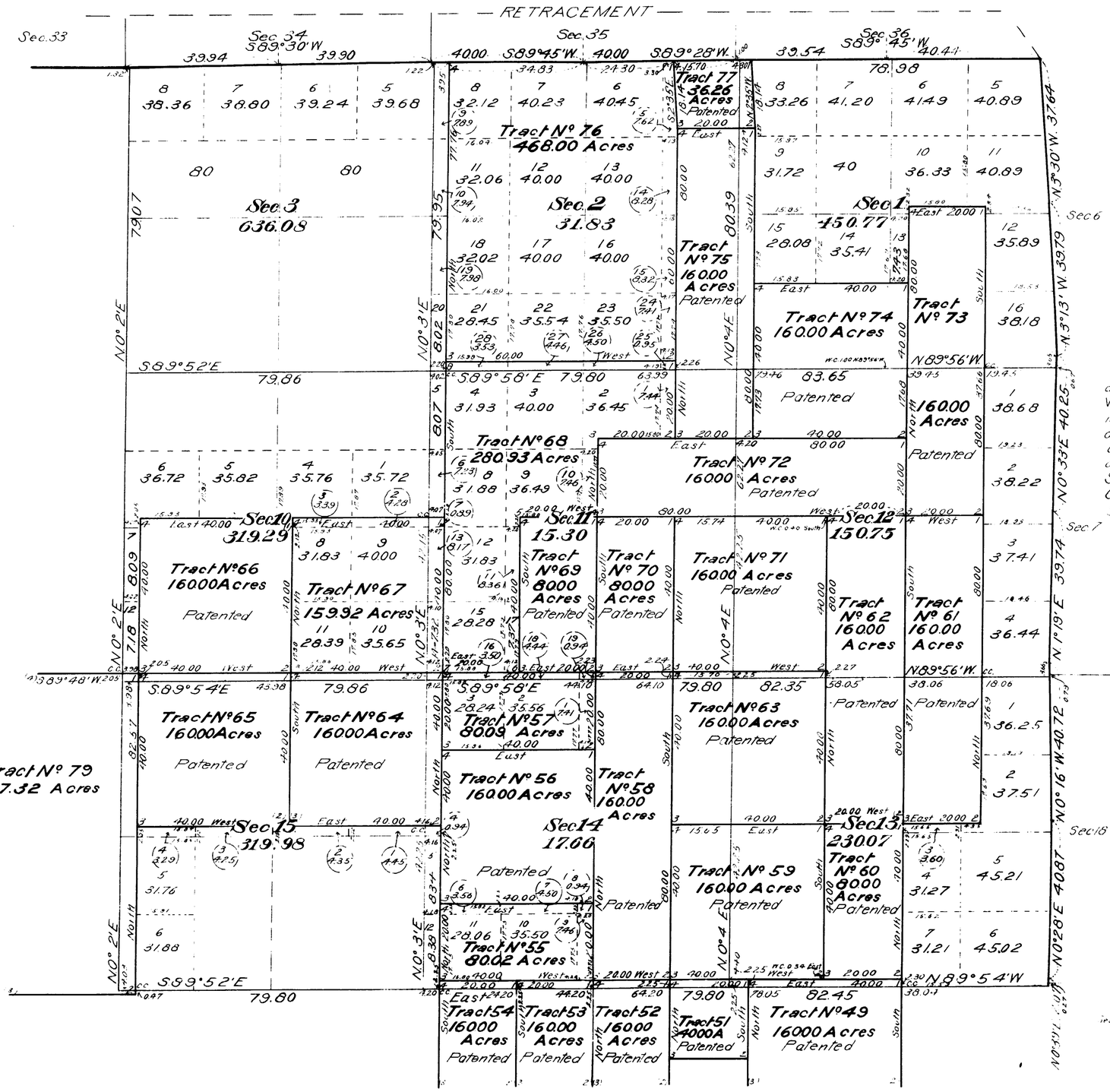

This Supplemental Plat of the Resurvey of NE¼ Township No. 21 North, Range No. 116 West of the Sixth Principal Meridian Wyoming, is strictly conformable to the field notes of the resurvey thereof, on file in this office which have been examined and approved.

Surveyor Generals Office
Cheyenne Wyoming
September 8, 1911

[signature]
Surveyor General.

Resurvey
Johnson and Jaeckel D.S.
Contract No. 329

Accepted by the Hon Commissioner in letter E Oct. 2, 1911. Triplicate plat mailed to the Evanston Land Office July 10, 1912.

713

21-116

41

973

28

Supplemental Plat No 2

Resurvey NW¼ Township No 21 North, Range No 116 West of the Sixth Principal Meridian, Wyoming

Scale: 20 Chains to 1 Inch

Sec's 4, 5, 6, 7, 8, 9, 16, 17, 18.

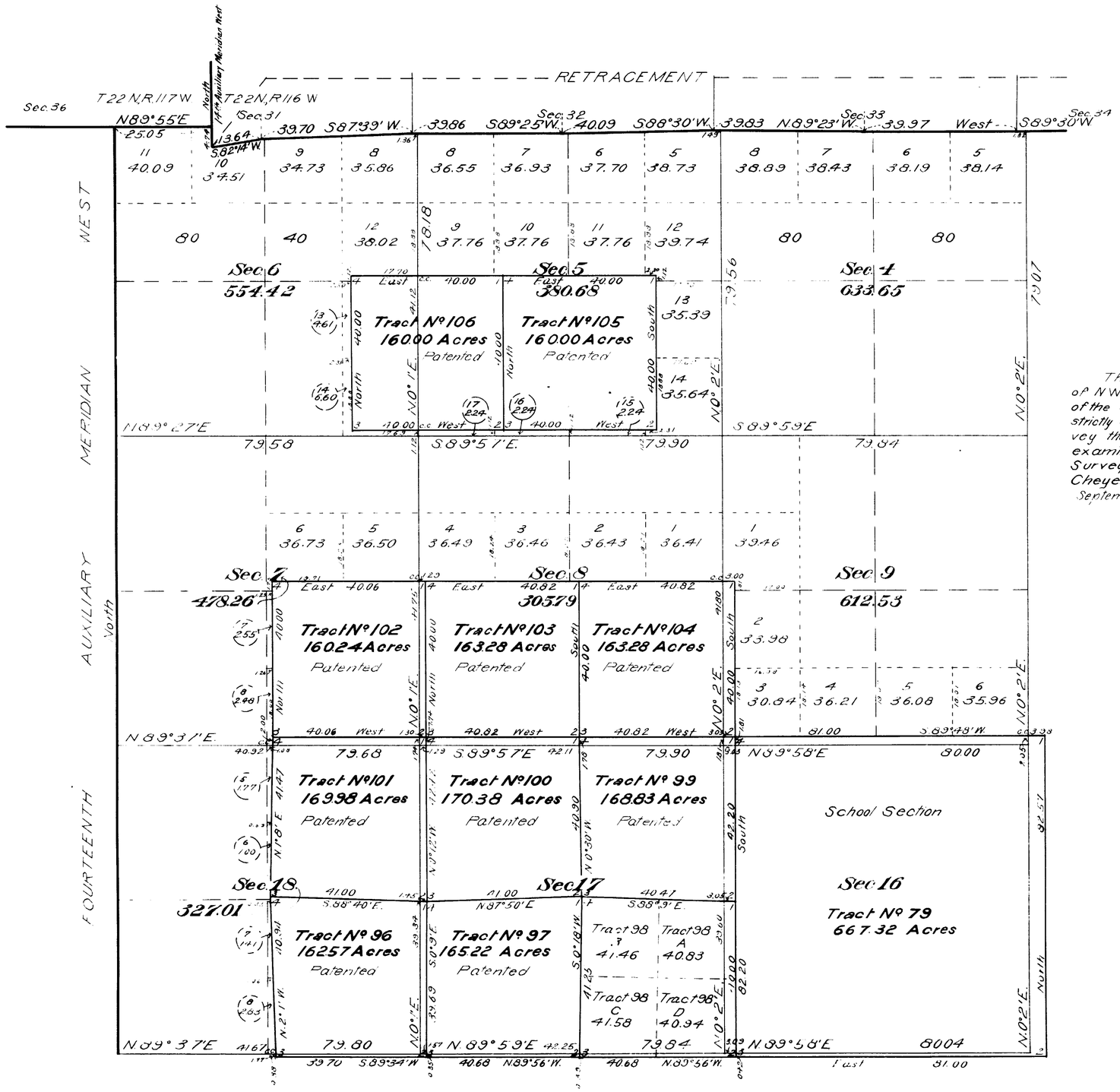

This Supplemental Plat of the Resurvey of NW¼ Township No 21 North Range No 116 West of the Sixth Principal Meridian Wyoming is strictly conformable to the field notes of the resurvey thereof on file in this office which have been examined and approved

Surveyor General's Office
Cheyenne, Wyoming
September 8, 1911

Stephen G. Johnson
Surveyor General

Resurvey
Johnson and Jaeckel D.S.
Contract No 329

Accepted by the Hon. Commissioner in letter "E" Oct. 2, 1911. Duplicate plat mailed to the Evanston Land Office July 10, 1912.

713 C

21-116

41

29

974

Supplemental Plat No. 3

Resurvey SW¼ Township No. 21 North, Range No. 116 West of the Sixth Principal Meridian, Wyoming

Scale: 20 Chains to 1 Inch

Sec's 19, 20, 21, 28, 29, 30, 31, 32, 33

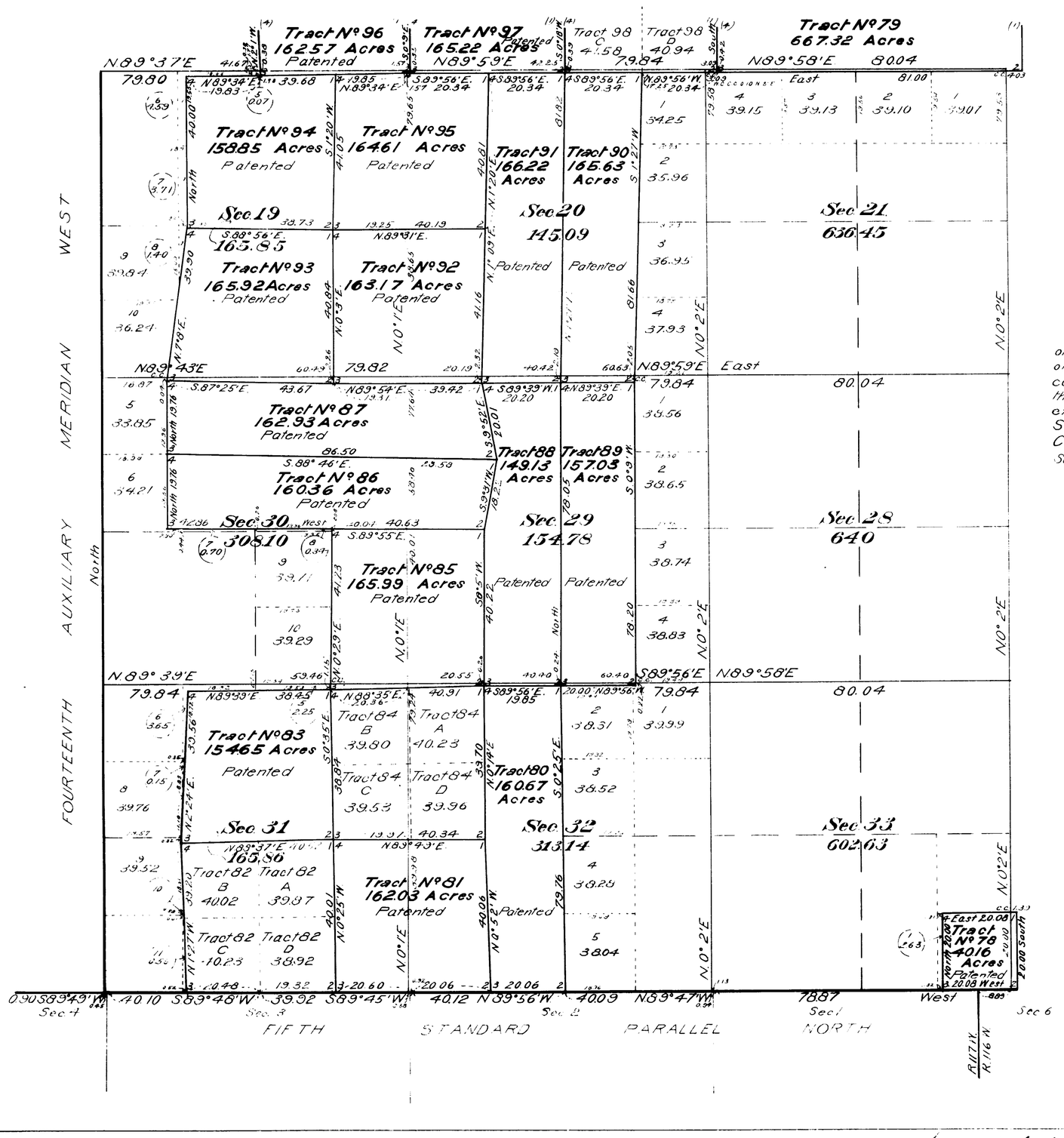

This Supplemental Plat, of the Resurvey of SW¼ Township No. 21 North, Range No. 116 West of the Sixth Principal Meridian Wyoming, is strictly conformable to the field notes of the resurvey thereof, on file in this office, which have been examined and approved.
Surveyor General's Office.
Cheyenne Wyoming
September 8, 1911

Stephen C. Hanson
Surveyor General

Resurvey
Johnson and Jaeckel D.S.
Contract No. 329

713 D

Accepted by the Hon. Commissioner in letter E Oct. 2, 1911. Triplicate plat mailed to the Evanston Land Office July 10, 1912.

21-116

41

975

30

Supplemental Plat No. 4

Resurvey SE¼ Township No. 21 North, Range No. 116 West of the Sixth Principal Meridian, Wyoming

Scale: 20 Chains to 1 Inch

Sec's 22, 23, 24, 25, 26, 27, 34, 35, 36

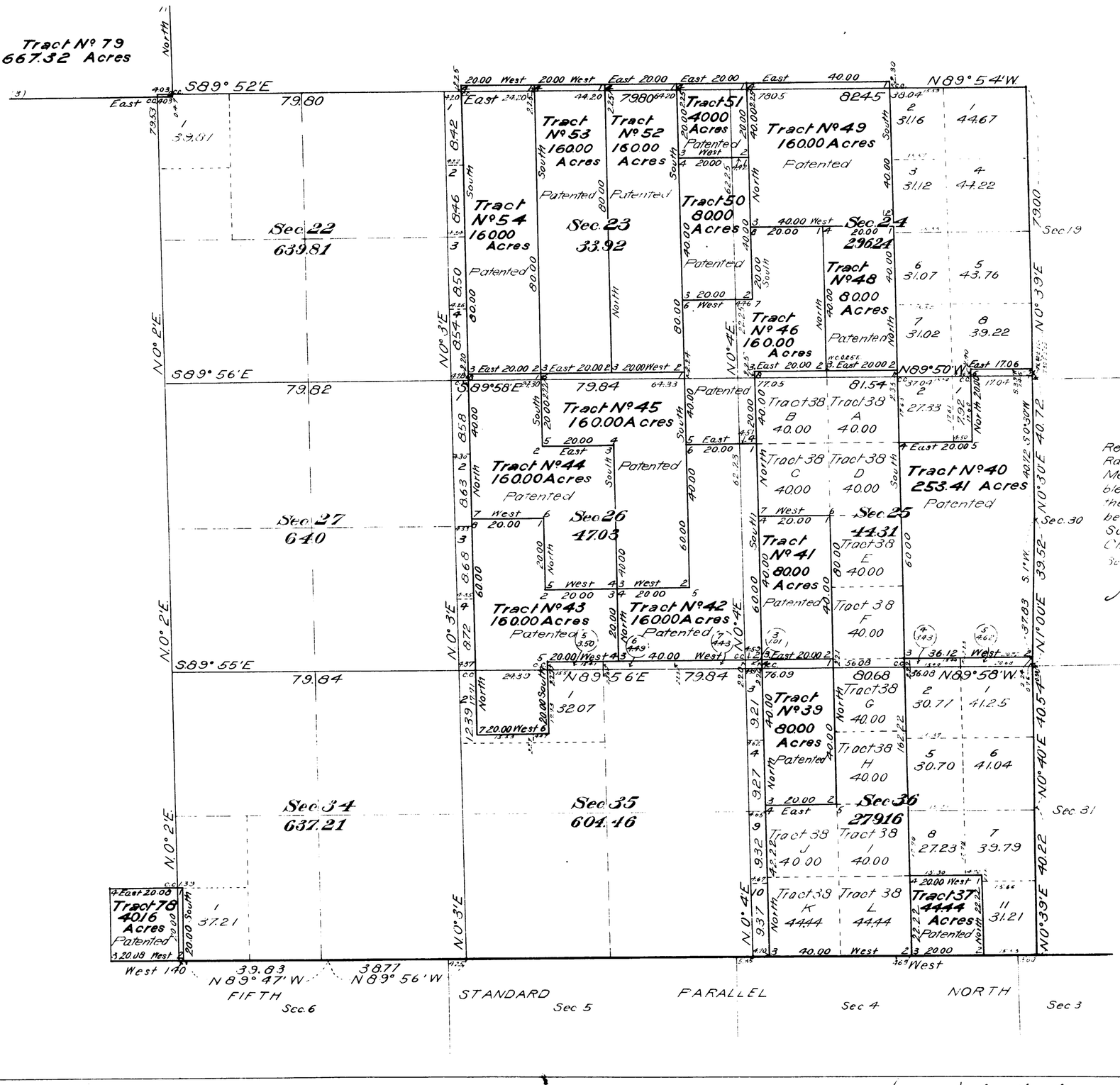

This Supplemental Plat of the Resurvey of SE¼ Township No. 21 North Range No. 116 West of the Sixth Principal Meridian Wyoming, is strictly conformable to the field notes of the resurvey thereof on file in this office, which have been examined and approved.
Surveyor General's Office
Cheyenne Wyoming.
September 8, 1911

Stephens G. Johnson
Surveyor General.

Resurvey
Johnson and Jaeckel D.S.
Contract No. 329

Accepted by the Hon. Commissioner in Letter "E" Oct. 2, 1911. Triplicate plat mailed to the Evanston Land Office July 10, 1912.

713 E

21-116

977

(4-675 a)

Supplemental Plat No. 5

Resurvey Township No. 21 North, Range No. 116 West of the Sixth Principal Meridian, Wyoming.

Segregating Tract No. 107

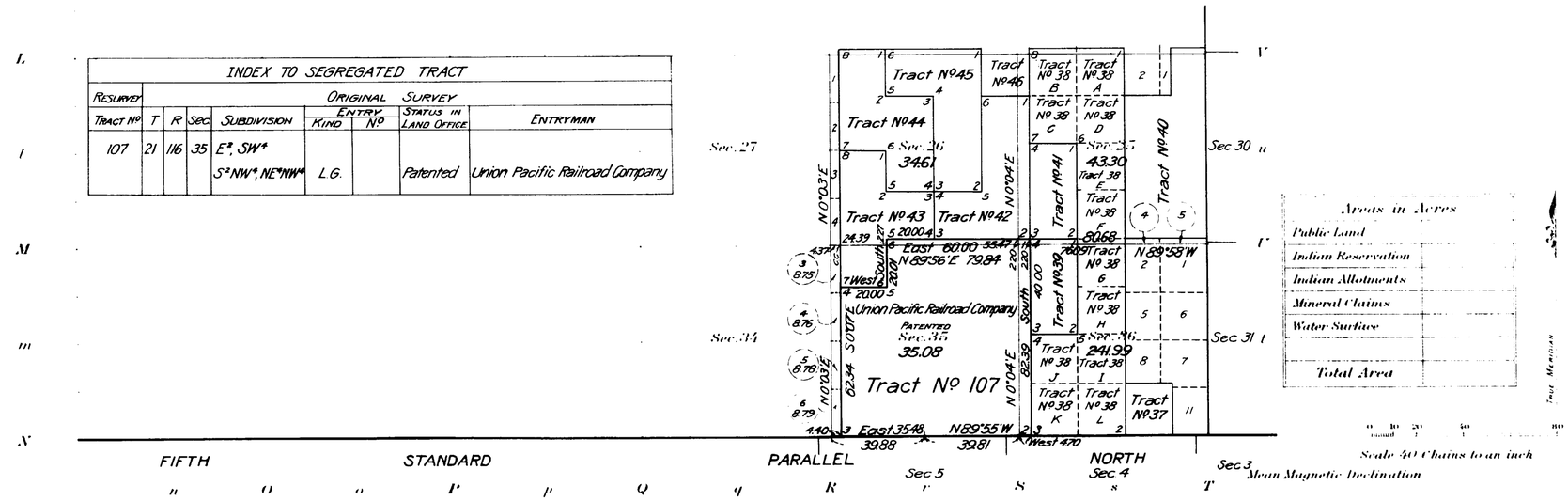

INDEX TO SEGREGATED TRACT								
Resurvey	Original Survey							
Tract No.	T	R	Sec.	Subdivision	Entry Kind	Entry No.	Status in Land Office	Entryman
107	21	116	35	E½, SW¼ S½NW¼, NE¼NW¼	L.G.		Patented	Union Pacific Railroad Company

Surveys Designated	By Whom Surveyed	Group No.	Group Date	Amount of Surveys Mls.	chs.	lks.	When Surveyed Begun	Completed
Tract No. 107	William R. Bandy	16	May 12, 1913	4	09	13	Nov. 29, 1913	Nov. 29, 1913

The above Supplemental Resurvey map of Township No. 21 North Range No. 116 West of the Sixth Principal Meridian Wyoming is strictly conformable to the field notes of the resurvey thereof on file in this office, which have been examined and approved

U. S. Surveyor General's Office,
Cheyenne, Wyoming, November 14, 1914.

Charles L. Decker
Surveyor General.

CBH

713

21-116

41

Accession No. 976

31

Index to Segregated Tracts

Resurvey Township No. 21 North, Range No. 116 West of the Sixth Principal Meridian, Wyoming

Contract No. 329, Johnson & Jaeckel, December 4, 1907.

Resurvey No.	Area Total	Area In Township	Original Survey T.	R.	Sec.	Subdivision	Entry Kind	Entry Number	Status in Land Office	Entryman
37	44.44	44.44	21	116	36	SW¼SE¼	Coal	80	Patented	J. S. Hickey
38	488.88	488.88	"	"	36	SW¼, E½NW¼	Coal	51		H. Church
			"	"	25	E½SW¼, NW¼				
39	80.00	80.00	"	"	36	W½NW¼	Coal	116	Patented	H. N. Sampson
40	253.41	253.41	"	"	25	SE¼, E½NE¼, SW¼NE¼			"	U.P.R.R.Co.
41	80.00	80.00	"	"	25	W½SW¼			"	U.P.R.R.Co.
42	160.00	160.00	"	"	26	E½SE¼, SW¼SE¼, SE¼NE¼	H	1255	"	C.E. Johnson
43	160.00	160.00	"	"	26	W½SW¼, SE¼SW¼	Coal	119	"	D. McAllister
			"	"	35	NW¼NW¼				
44	160.00	160.00	"	"	26	NE¼SW¼, S½NW¼, NW¼NW¼	Coal	118	"	Wm. McKean
45	160.00	160.00	"	"	26	W½NE¼, NE¼NW¼, NW¼SE¼	H	1321	"	J. Nisbet
46	160.00	160.00	"	"	26	NE¼NE¼	Coal	109	"	S.H. Fields
			"	"	23	SE¼SE¼				
			"	"	24	W½SW¼				
47						No tract with this number				
48	80.00	80.00	"	"	24	E½SW¼	Coal	106	"	G. Foote
49	160.00	160.00	"	"	24	NW¼	Coal	110	"	S. Walker
50	80.00	80.00	"	"	23	SE¼NE¼, NE¼SE¼	H	1099	"	D. T. Cummings
51	40.00	40.00	"	"	23	NE¼NE¼	H	1200	"	L. Travis
52	160.00	160.00	"	"	23	W½NE¼, W½SE¼	Coal	129	"	J. Wanlass
53	160.00	160.00	"	"	23	E½W½	H	1295	"	A.G. Sungrum
54	160.00	160.00	"	"	23	W½NW¼, W½SW¼	Coal	117	"	T.H. Hollingworth
55	80.02	80.02	"	"	14	S½SW¼	SL		Cancelled	Wyoming
56	160.00	160.00	"	"	14	N½SW¼, S½NW¼	Cash	597	Patented	Town of Kemmerer
57	80.09	80.09	"	"	14	N½NW¼	SL		Cancelled	Wyoming
58	160.00	160.00	"	"	14	W½NE¼, W½SE¼	H	1267	Patented	J.P. Rosenberg
59	160.00	160.00	"	"	13	W½SW¼	H	1109	"	J. Lus
			"	"	14	E½SE¼				
60	80.00	80.00	"	"	13	E½SW¼	Coal	111	"	L.A. Cummings
61	160.00	160.00	"	"	12	W½SE¼	Coal	112	"	E.H. Ritter
			"	"	13	W½NE¼				
62	160.00	160.00	"	"	12	E½SW¼	Coal	115	"	G.L. Richter
			"	"	13	E½NW¼				
63	160.00	160.00	"	"	13	W½NW¼	H	761	"	J. Thompson
			"	"	14	E½NE¼				
64	160.00	160.00	"	"	15	NE¼	H	319	"	D. Aiken
65	160.00	160.00	"	"	15	NW¼	H	345	"	T.A. Straight
66	160.00	160.00	"	"	10	SW¼	H	1122	"	K. Hopson
67	159.92	159.92	"	"	10	SE¼	H	1969	Cancelled	J. Aitken
68	280.93	280.93	"	"	11	NW¼, NW¼NE¼, W½SW¼	SL		"	Wyoming
69	80.00	80.00	"	"	11	E½SW¼	H	1568	Patented	P.J. Quealy
70	80.00	80.00	"	"	11	W½SE¼	H	1567	"	P.J. Quealy
71	160.00	160.00	"	"	11	E½SE¼,	H	930	"	A. Robinson
			"	"	12	W½SW¼				
72	160.00	160.00	"	"	11	S½NE¼	H	241	"	E.C. Kirby
			"	"	12	S½NW¼				

Resurvey No.	Area Total	Area In Township	Original Survey T.	R.	Sec.	Subdivision	Entry Kind	Entry Number	Status in Land Office	Entryman
73	160.00	160.00	21	116	1	W½SE¼	Coal	113	Patented	E.K. Hall
			"	"	12	W½NE¼				
74	160.00	160.00	"	"	1	S½SW¼	"	114	"	A.W. Steadman
			"	"	12	N½NW¼				
75	160.00	160.00	"	"	2	E½SE¼, SE¼NE¼	H	1270		L. Quealy
			"	"	11	NE¼NE¼				
76	468.00	468.00	"	"	2	Lots 2,3 & 4, SW¼NE¼, SW¼, W½SE¼, S½NW¼	SL		Cancelled	Wyoming
77	36.26	36.26	"	"	2	NE¼NE¼			Patented	W.C. Wright
78	40.16	40.16	"	"	33	SE¼SE¼				U.P.R.R.Co.
79	667.32	667.32	"	"	16	All	S.S.			Wyoming
80	160.67	160.67	"	"	32	E½W½	Coal	30	"	W.H. Shaefer
81	162.03	162.03	"	"	31	E½SE¼	Coal	47	"	M. Hume
			"	"	32	W½SW¼				
82	159.04	159.04	"	"	31	W½SE¼, E½SW¼	Coal	92	"	J.A. McMichen
83	154.65	154.65	"	"	31	W½NE¼, E½NW¼	Coal	88	Patented	J. Hepenstall
84	159.52	159.52	"	"	31	E½NE¼	Coal	87	"	P.T. Barlow
			"	"	32	W½NW¼				
85	165.99	165.99	"	"	29	W½SW¼	Coal	40	Patented	F.A. Willard
			"	"	30	E½SE¼				
86	160.36	160.36	"	"	29	SW¼NW¼	Coal	37	"	A.P.W. Seaman
			"	"	30	S½NE¼, SE¼NW¼				
87	162.93	162.93	"	"	29	NW¼NW¼	Coal	39	"	E.E. Wise
			"	"	30	N½NE¼, NE¼NW¼				
88	149.13	149.13	"	"	29	E½SW¼, E½NW¼	Coal	31	"	P.W. Shaefer
89	157.03	157.03	"	"	29	W½E½	T.C.	124	"	J.H. Eardley
90	165.63	165.63	"	"	20	W½NE¼, W½SE¼	Coal	35	"	S. Sterne
91	166.22	166.22	"	"	20	E½NW¼, E½SW¼	Coal	33	"	J. Tepper
92	163.17	163.17	"	"	19	E½SE¼	Coal	41	"	J.E. Turner
			"	"	20	W½SW¼				
93	165.92	165.92	"	"	19	W½SE¼, E½SW¼	Coal	42	"	M.A. Robinson
94	158.85	158.85	"	"	19	E½NW¼, W½NE¼	Coal	43	"	H.L. Longhuar
95	164.61	164.61	"	"	19	E½NE¼	Coal	44	"	E.N. Stayback
			"	"	20	W½NW¼				
96	162.57	162.57	"	"	18	SE¼	Coal	45	"	W.W. King
97	165.22	165.22	"	"	17	SW¼	Coal	2	"	J.A. Edson
98	164.81	164.81	"	"	17	SE¼	Cash	225	"	M.A. Herman
99	168.83	168.83	"	"	17	NE¼	Coal	4	Patented	E.M. Morseman
100	170.38	170.38	"	"	17	NW¼	Coal	8	"	Wm. Leach
101	169.98	169.98	"	"	18	NE¼	Coal	7	"	A.G. McDaniel
102	160.24	160.24	"	"	7	SE¼	Coal	5	"	Jesse Bell
103	163.28	163.28	"	"	8	SW¼	Coal	6	"	John Bell
104	163.28	163.28	"	"	8	SE¼	Coal	3	"	W.F. Beckel
105	160.00	160.00	"	"	5	E½SW¼, W½SE¼	Coal	10	"	T.A. Clark
106	160.00	160.00	"	"	5	W½SW¼	Coal	9	"	C.D. Clark
			"	"	6	E½SE¼				

The above index to tracts which have been segregated by the original public survey in the resurvey of T. 21 N., R. 116 W. under Contract No. 329, has been prepared in strict conformity to the field notes of the accepted resurvey on file in this office, which have been examined and approved.

Surveyor General's Office,
Cheyenne, Wyoming,
September 8, 1911

Stephen, V. Johnson
Surveyor General

WCH

Accepted by the Com. [illegible] in letter E. [illegible] Oct 2, 1911. Duplicate plat mailed to the Evanston Land Office July 10, 1912.

713

21-116

(12)

970

81

TOWNSHIP No. 21 NORTH. RANGE No. 116 WEST of the 6th Principal MERIDIAN.

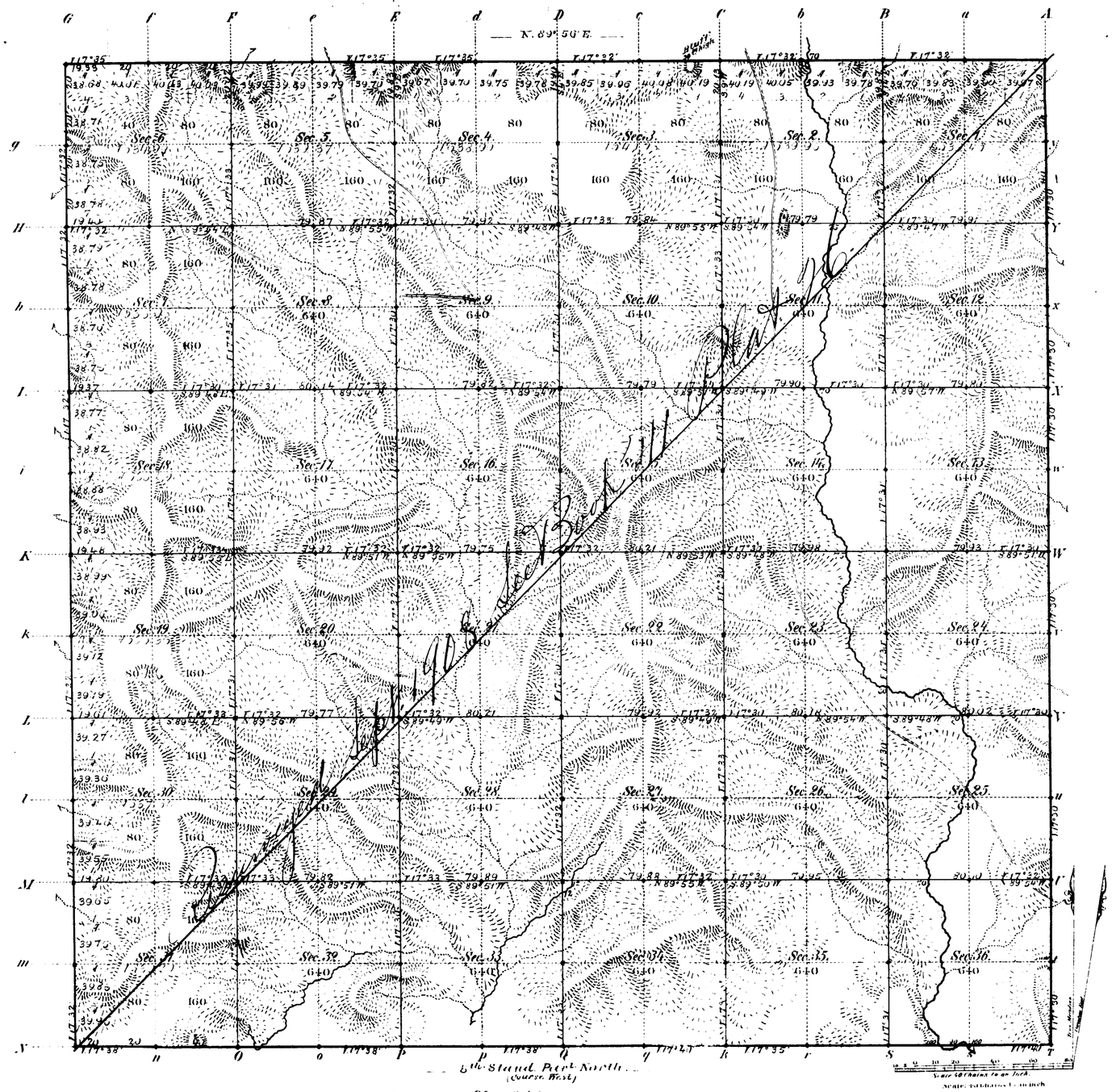

Total number of Acres 23,016.43

Surveys Designated	By Whom Surveyed	Date of Contract	Amount of Surveys Mi.	Ch.	Lk.	When Surveyed	Magnetic Declination
E. & W. Township lines	Mc Coy & Woods	Sept. 22, 1860	11	79	35	May 14 to, 1861.	17° 31' East.
Subdivisions	Holcomb & Woods	Jan. 24, 1861	59	75	72	Nov. 21-23, 1861.	17° 32' East.
Connections							
7th Township line	James E. Woods	Sept. 20, 1860	6	0	0	Sept. 14, 1861	
6th Stand. Par. N.	Wm. O. Donnay	June 21, 1873	6	0	0	Sept. 12, 1873	

The above Map of Township No. 21 North of Range No. 116 West of the Sixth Principal Meridian Wyoming Territory is strictly conformable to the field notes of the survey thereof on file in this Office, which have been examined and approved.

Surveyor General's Office,
Cheyenne Wyoming
March 15th 1882

Edw. C. Bond
Surv. Genl.

713

A. Gast & Co., St. Louis Mo.

RESURVEY

TOWNSHIP NO.21 NORTH, RANGE NO.116 WEST, SIXTH PRINCIPAL MERIDIAN, WYOMING.

SCALE, SECS. 11 & 12, 10 CHS.=1 INCH.

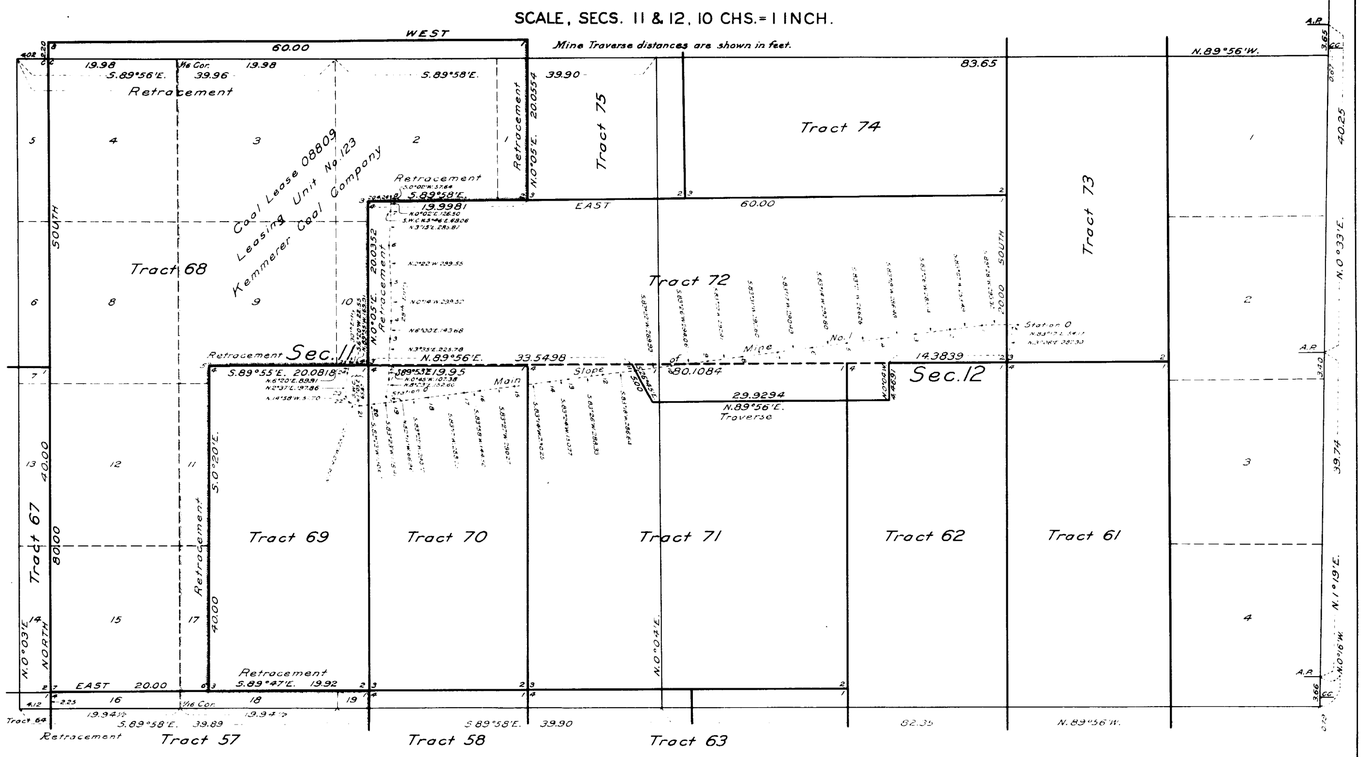

Lines Designated	By Whom Surveyed	Group No.	Group Date	Milage Mls.	Milage Chs.	When Surveyed Begun	When Surveyed Completed
Retracement	Clyde W. Atherly	83	May 4, 1925	12	42.07	Aug. 28, 1925	Oct. 22, 1925
Traverse.	"			7957.72 Feet		"	"

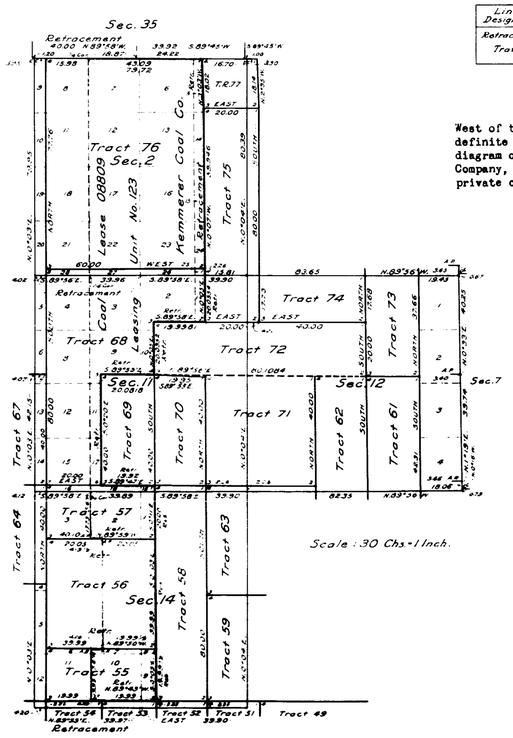

This diagram of a portion of Township No. 21 North, Range No. 116 West of the 6th Principal Meridian, Wyoming, shows surveys made to locate the definite boundaries of Leasing Unit No. 123 (Evanston 08809). The enlarged diagram of Sections 11 and 12 shows Main Slope Mine No. 1, Kemmerer Coal Company, and lines run to fix the underground boundary between public and private coal lands, in the 28th and 30th entries.

Office of U. S. Supervisor of Surveys,
Denver, Colorado. June 9, 1926.

The above diagram of Township No. 21 North, Range No. 116 West of the 6th Principal Meridian, Wyoming, is strictly conformable to the field notes of the survey thereof, which have been examined and approved.

U. S. Supervisor of Surveys.

DEPARTMENT OF THE INTERIOR
GENERAL LAND OFFICE
Washington, D.C.,
January 12, 1927.

The survey represented by this diagram having been correctly executed in accordance with the requirements of law and the regulations of this office, is hereby accepted.

Assistant Commissioner.

E.C.C.

713-H

21-116

ORIGINAL

21-116

RESURVEY TOWNSHIP Nº 21 NORTH, RANGE Nº 116 WEST OF THE SIXTH PRINCIPAL MERIDIAN, WYOMING.

SUPPLEMENTAL PLAT OF SECTION 1

Scale: 1 Inch = 6 Chains

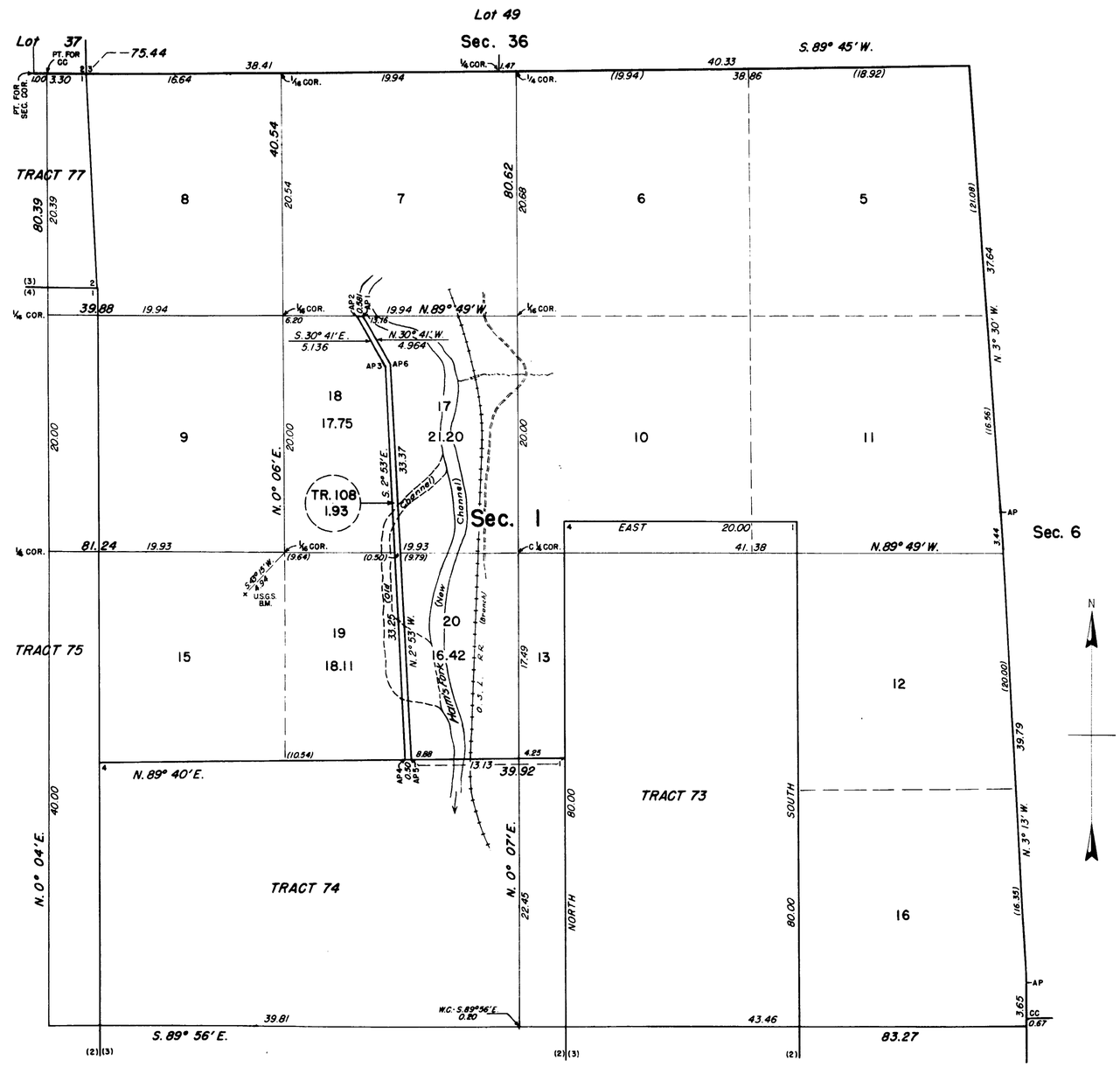

UNITED STATES DEPARTMENT OF THE INTERIOR
GENERAL LAND OFFICE

MEMORANDUM.

Retracement and resurvey, boundaries of Sec. 1, by Johnson and Jaeckel, Deputy Surveyors, in 1908, as shown upon the plat approved Sept. 8, 1911.

Retracement and resurvey of South, West and North boundaries of Sec. 1, partial subdivision of Sec. 1, and metes-and-bounds survey of Tract 108, same being Right of Way for water pipe line granted by Act of Congress, approved Jan. 5, 1942, to the City of Kemmerer, Wyo., executed by Mark D. King and R. C. MacDonald, Codastral Engineers, June 12 to July 18, 1942, under Special Instructions, June 3, 1942, for Group No. 195, authorized by Commissioner's Letter "E", Evanston 020913, dated May 28, 1942.

Denver, Colorado, March 23, 1943.

The above supplemental plat of Section 1, Township No. 21 North, Range No. 116 West of the Sixth Principal Meridian, Wyoming, is strictly conformable to the field notes of the survey thereof which have been examined and approved.

Supervisor of Surveys.

Washington, D.C., November 27, 1943.

The survey represented by this plat having been correctly executed in accordance with the requirements of law and the regulations of this office, is hereby accepted.

Assistant Commissioner.

Access 6311

713-1

41

1908

RESURVEY
TOWNSHIP EXTERIORS.

Scale: 160 chains to 1 inch.

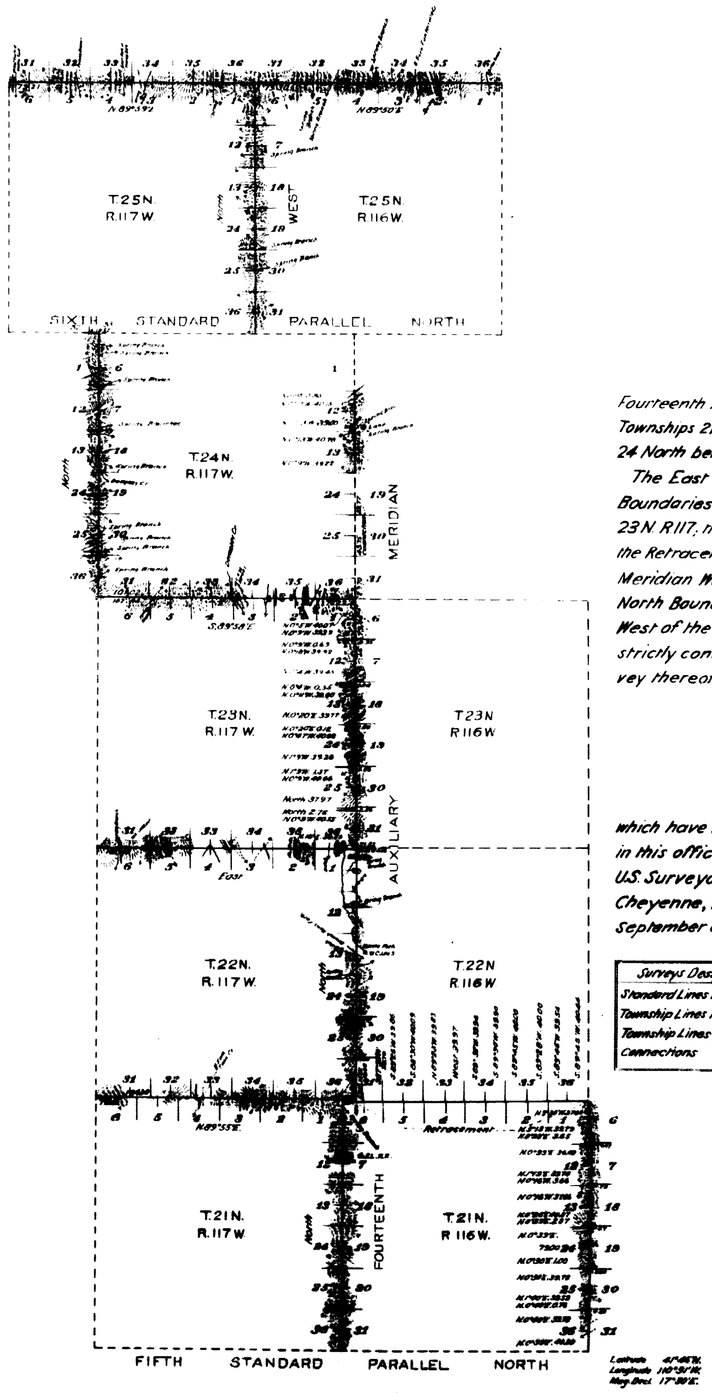

This Plat of the Resurvey of the Fourteenth Auxiliary Meridian West through Townships 21, 22, 23 & 25 North and part of Township 24 North between Ranges 116 & 117 West;

The East Boundary of T. 21 N. R. 116 W.; the North Boundaries of Ts. 25 N., Rs. 116 & 117 W. and of Ts. 21, 22, 23 N. R. 117; the West Boundary of T. 24 N. R. 117 W. and the Retracement of part of the Fourteenth Auxiliary Meridian West through Township 24 North and of the North Boundary of Township 21 North Range 116 West of the Sixth Principal Meridian, Wyoming, is strictly conformable to the field notes of the resurvey thereof

by

Johnson & Jaeckel, U.S.D.S.

under their

Contract No. 329,

dated December 4, 1907,

which have been examined, approved and filed in this office.

U.S. Surveyor General's Office,
Cheyenne, Wyoming,
September 8, 1911.

Alphen P. Hanson
Surveyor General.

Surveys Designated	Amount Rds.	Chs.	Lks.	When Surveyed
Standard Lines Resurveyed	25	79	46	June 6, 1908 - July 16, 1908
Township Lines Resurveyed	43	15	91	June 6, 1908 - Aug 20, 1908
Township Lines Retraced	5	52	91	Aug 23, 1908 - Sept 13, 1908
Connections	3	35	17	June 8, 1908 - July 15, 1908

Latitude 41°46'N.
Longitude 110°31'W.
Mag. Decl. 17°30'E.

Accepted by the Com. Commissioner in Letter 'E' Oct. 2, 1911.

1434

25

2923

38

RESURVEY

TOWNSHIP EXTERIORS

Scale: 1 inch to 160 chains



This Plat
of the Retracement of the
West State Line through Townships 22, 23, 24 and 25 North, Range 120 West, and South Boundaries of Township 26 North, Ranges 119 and 120 West, and the Resurvey of the
Fifth Standard Parallel North through Ranges 116, 117, 118, 119 and 120 West
[illegible]
119 and 120 West
The East Boundaries of Townships 21, 22, 23 and 24 North, Range 119 West, Townships 21, 22, 23 and 24 North, Range 120 West, Township 25 North, Ranges 118, 119 and 120 West
The North Boundaries of Township 21 North, Ranges 119 and 120 West, Township 22 North, Ranges 119 and 120 West, Township 23 North, Ranges 119 and 120 West, Township 25 North, Range 118 West, of the Sixth Principal Meridian Wyoming, [illegible] to the field notes of the resurvey thereof.

By
[illegible]
under their
Contract No. 309
[illegible] March 22, 1906
[illegible]
In this office
[illegible] Office
Cheyenne, Wyoming
March 31, 1909

Alphaus Hansen
(US Surv. Genl.)

Table of Mileage

Surveys Designated	Amount Mls	Chs	Lks	When Surveyed
Standard Lines	48	59	57	June 24 - July 23, 1907
Township Lines	100	77	19	July 3 - October 14, 1907
Connecting Lines	12	71	14	" " "
State Line Retraced	28	60	60	Sept. 14 - October 7, 1907
Township Lines Retraced	1	56	32	October 7-22, 1907

Accepted by Hon. Commissioner in letter to, June 1 1909

33

(12) Accs. inv. no. 959

EXTERIOR LINES.

Scale, 3 miles to an. inch. *Magnetic variat. East*

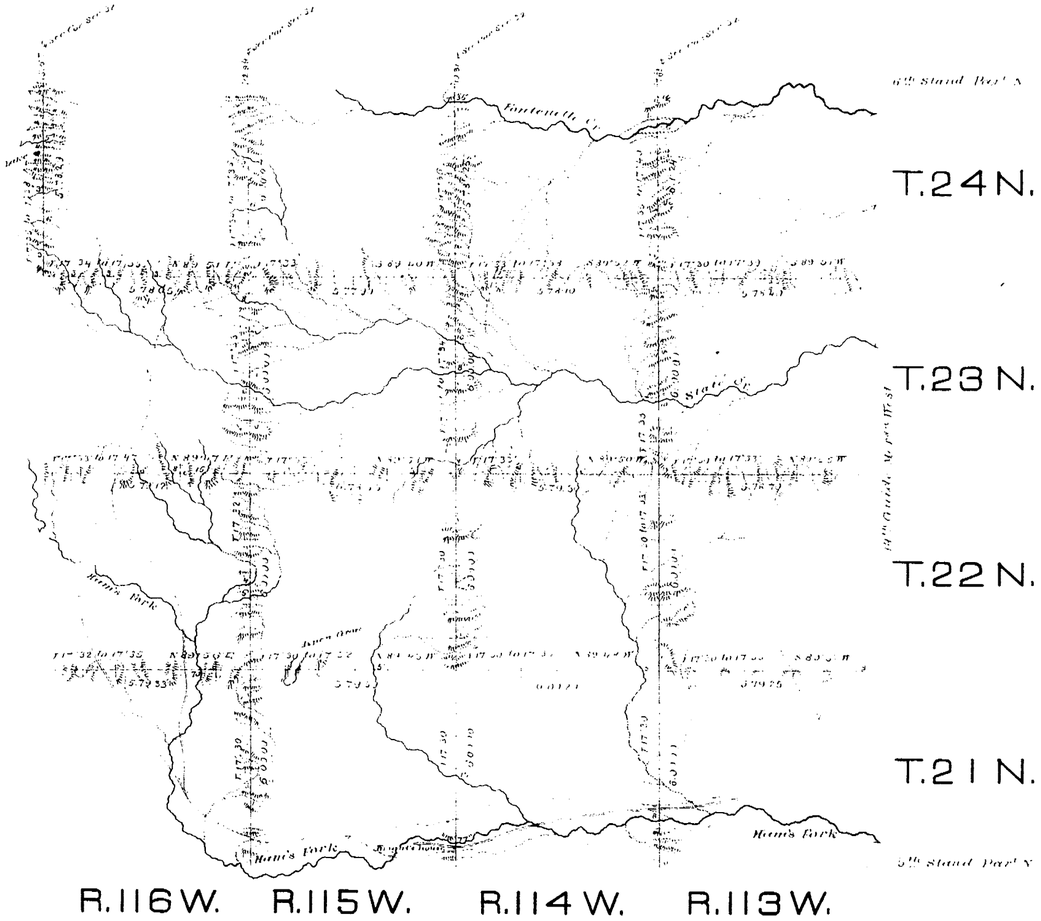

Surveys Designated	By whom surveyed	Date of Contract	Amount of Surveys			When Surveyed
			miles	chs	lks	
Exterior lines	McCoy & Woods	Septb 22 1880	149	64	43	May 2 to 25, 1881
Connections	" " "	" " "		46	89	" " "

I hereby certify that the above diagram of the exterior lines of Townships 21, 22, 23 and 24 N. Ranges 113 to 116 West inclusive, 6th Principal Meridian, Wyoming Territory, is strictly conformable to the field notes of the survey thereof on file in this Office, which have been examined and approved.

Surveyor General's Office,
Cheyenne, Wyo. March 10th 1882.

Edw. C. David
Surveyor General

710

(6)

Indexed

FIFTH STANDARD PARALLEL NORTH

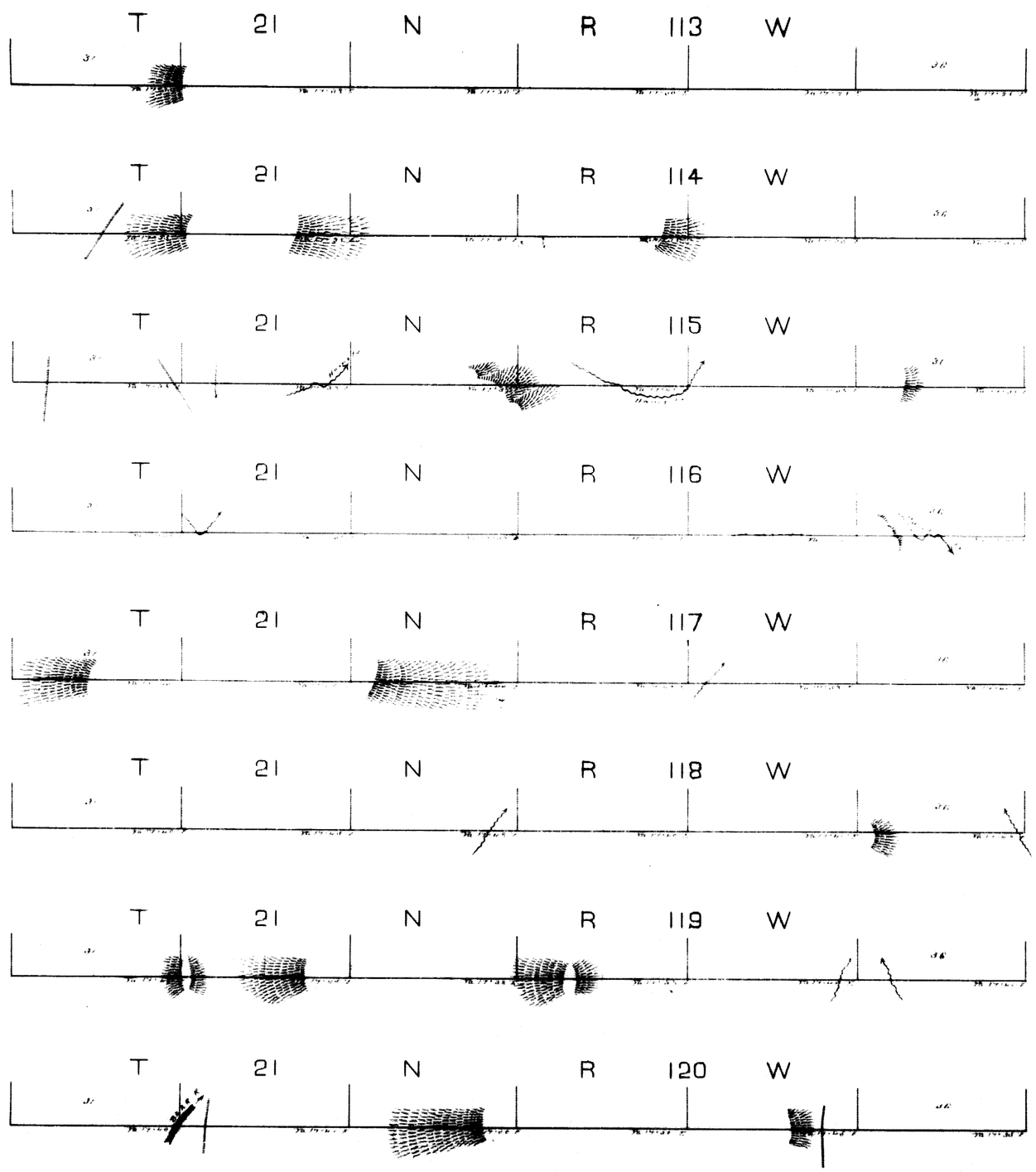

Surveys Designated	By Whom Surveyed	Date of Contract	Amt of Surveys	When Surveyed
5th Stand. Par. N.	Wm. O. Downey	June 21st 1873	48 00 00	Sept. 9-14th 1873

I hereby certify that the above Diagram of the 5th Standard Parallel North, between the 14th and 15th Guide Meridians West of the 6th Principal Meridian in Wyoming Territory, is strictly conformable to the field notes of the survey thereof on file, in this Office, which have been examined and approved

Surveyor General's Office
Cheyenne Wyo. Nov. 21st 1873

Silas Reed
Surv. Genl.