41.

2.

Accession no. 777

(4-675a)

Resurvey Township No. 21 North, Range No. 118 West of the Sixth Principal Meridian, Wyoming.

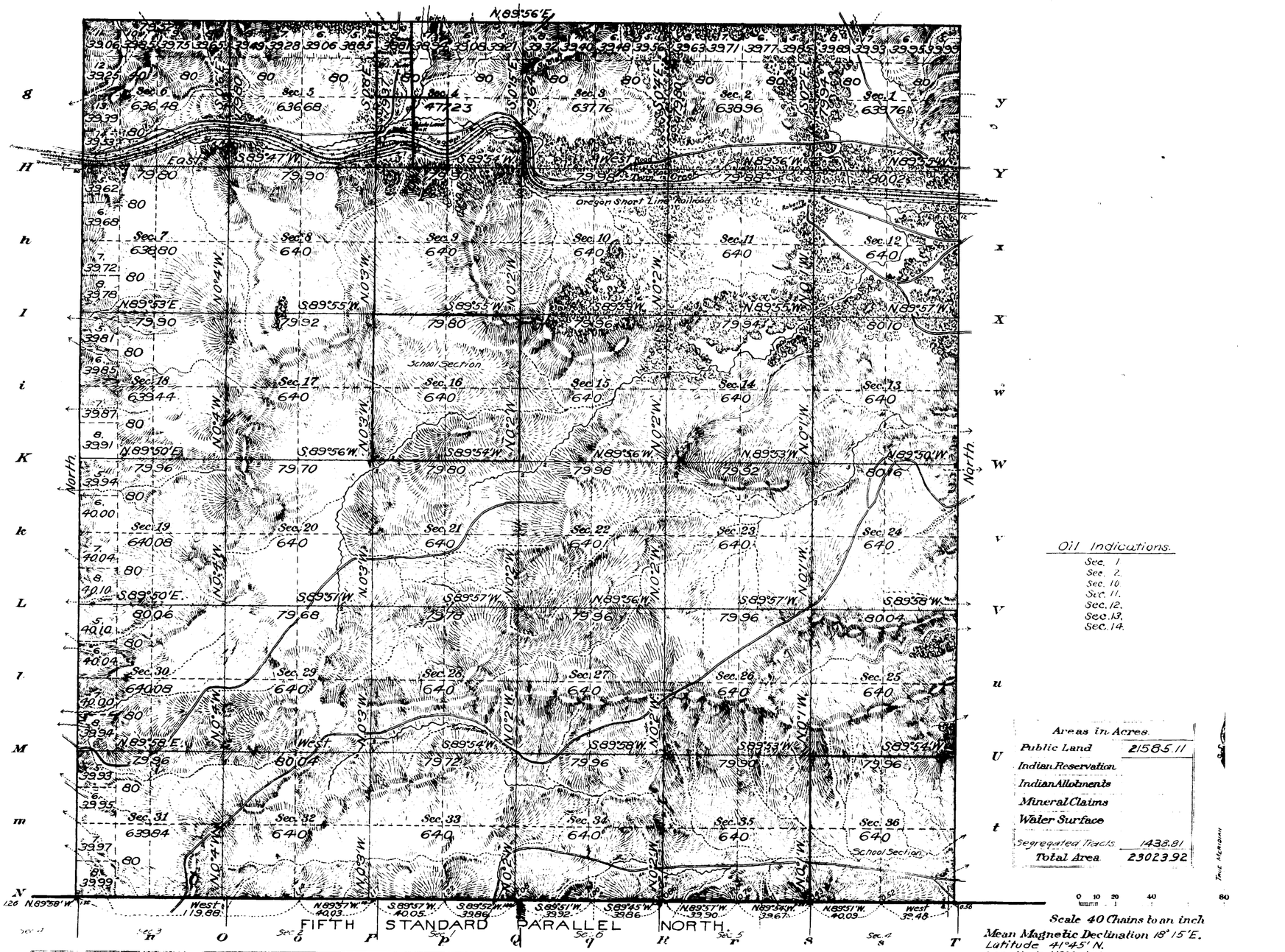

Oil Indications.

Sec. 1
Sec. 2.
Sec. 10
Sec. 11.
Sec. 12.
Sec. 13.
Sec. 14.

Areas in Acres.	
Public Land	21585.11
Indian Reservation	
Indian Allotments	
Mineral Claims	
Water Surface	
Segregated Tracts	1438.81
Total Area	23023.92

Scale 40 Chains to an inch

Mean Magnetic Declination 18° 15' E.
Latitude 41° 45' N.
Longitude 110° 46' W.

Surveys Designated.	By Whom Surveyed.	Contract No.	Contract Date	Amount of Surveys Mls.	Amount of Surveys chs.	Amount of Surveys lks.	When Surveyed. Begun.	When Surveyed. Completed.
Resurvey N. & E. Ta. lines	Newell U. Burnham	330	December 4 1907	11	79	52	June 7, 1908	June 14, 1908
Resurvey Subdivision lines	" " "	"	" " "	59	76	19	June 14, 1908	June 27, 1908
Resurvey Su. W. Tp. lines	Johnson & Baeckel	309	March 27, 1906	12	00	00	July 1, 1907	July 5, 1907

340.

Resurvey of

The above map of Township No. 21 North Range No. 118 West of the Sixth Principal Meridian Wyoming is strictly conformable to the field notes of the survey thereof on file in this office, which have been examined and approved.

U.S. Surveyor General's Office,
Cheyenne, Wyoming, March 31, 1911

Surveyor General.

595 A

Accepted by the Commissioner in his letter "E" Mar. 14, & Apr. 15, 1912
Triplicate plat mailed to the Evanston Land Office, Apr. 20, 1912.

21-118

776

TOWNSHIP No. 21 NORTH RANGE No. 118 WEST of the 6th Principal MERIDIAN.

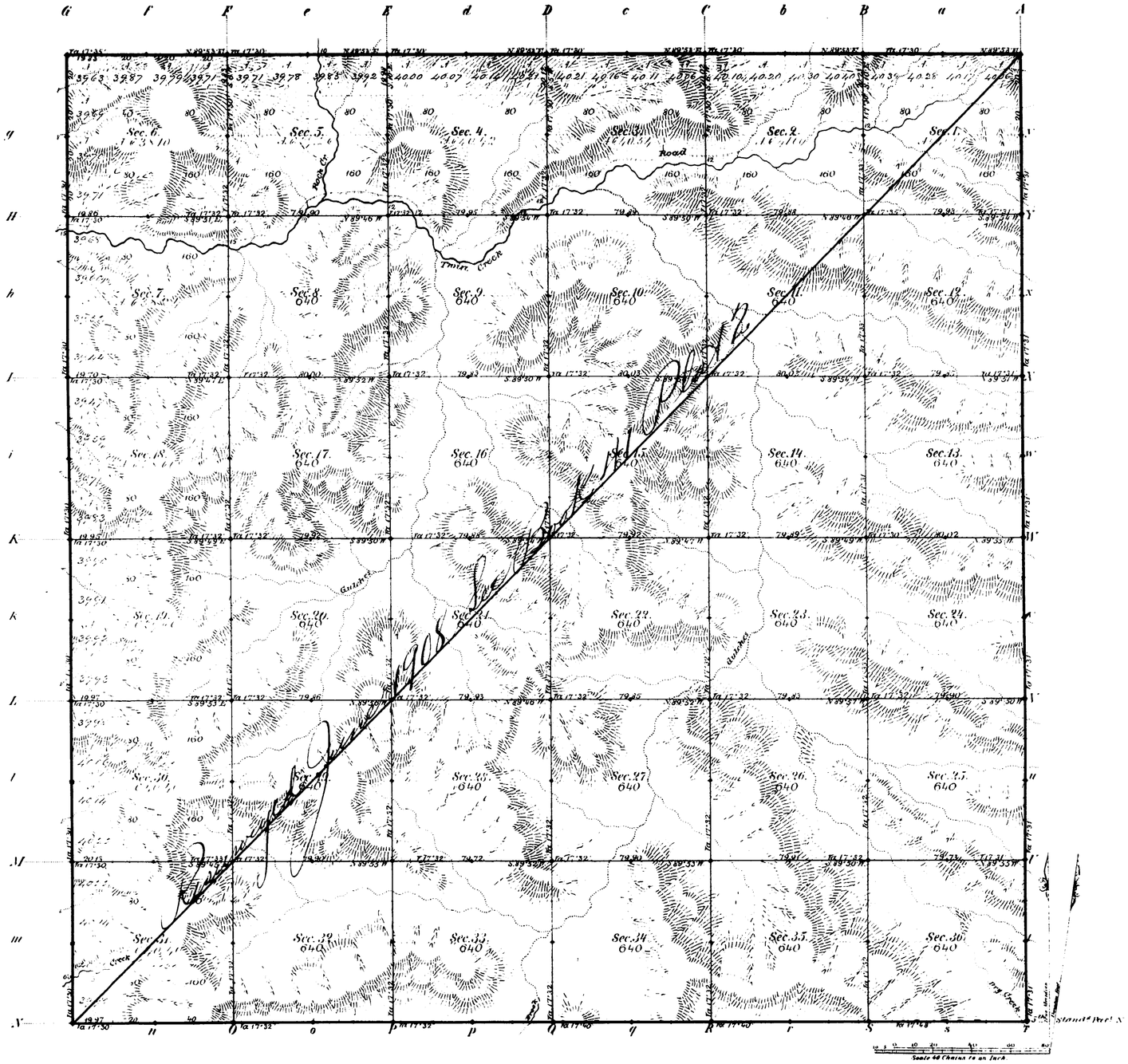

Total number of Acres. 23,037.52

Survey Designation	By Whom Surveyed	Date of Contract	Amount of Surveys Mls. Chs. Lks.	When Surveyed	Magnetic Decl.
N. E. & W. Township lines	James E. Woods	August 31, 1880	17 . 79 . 83	Sept. & Nov. 1880	17°30 East
Subdivisions	" "	Sept. 20, 1880	59 . 77 . 24	April 1881	17°32 East
Connections					
5th Stand.d Par.l N.	Wm. O. Downey	June 21, 1873	5 . 79 . 97	September 1873	

The above Map of Township No. 21 North, of Range No. 118 West of the 6th Principal Meridian, Wyoming Territory, is strictly conformable to the field notes of the survey thereof on file in this Office, which have been examined and approved.

Surveyor General's Office, Edw. C. David Sur. Gen.l

Cheyenne, Wyo. June 23rd 1881.

A. Gast & Co. St. Louis Mo.

Click Here for Field Notes

7419

ORIGINAL

TOWNSHIP 21 NORTH, RANGE 118 WEST, OF THE SIXTH PRINCIPAL MERIDIAN, WYOMING.

DEPENDENT RESURVEY AND SURVEY

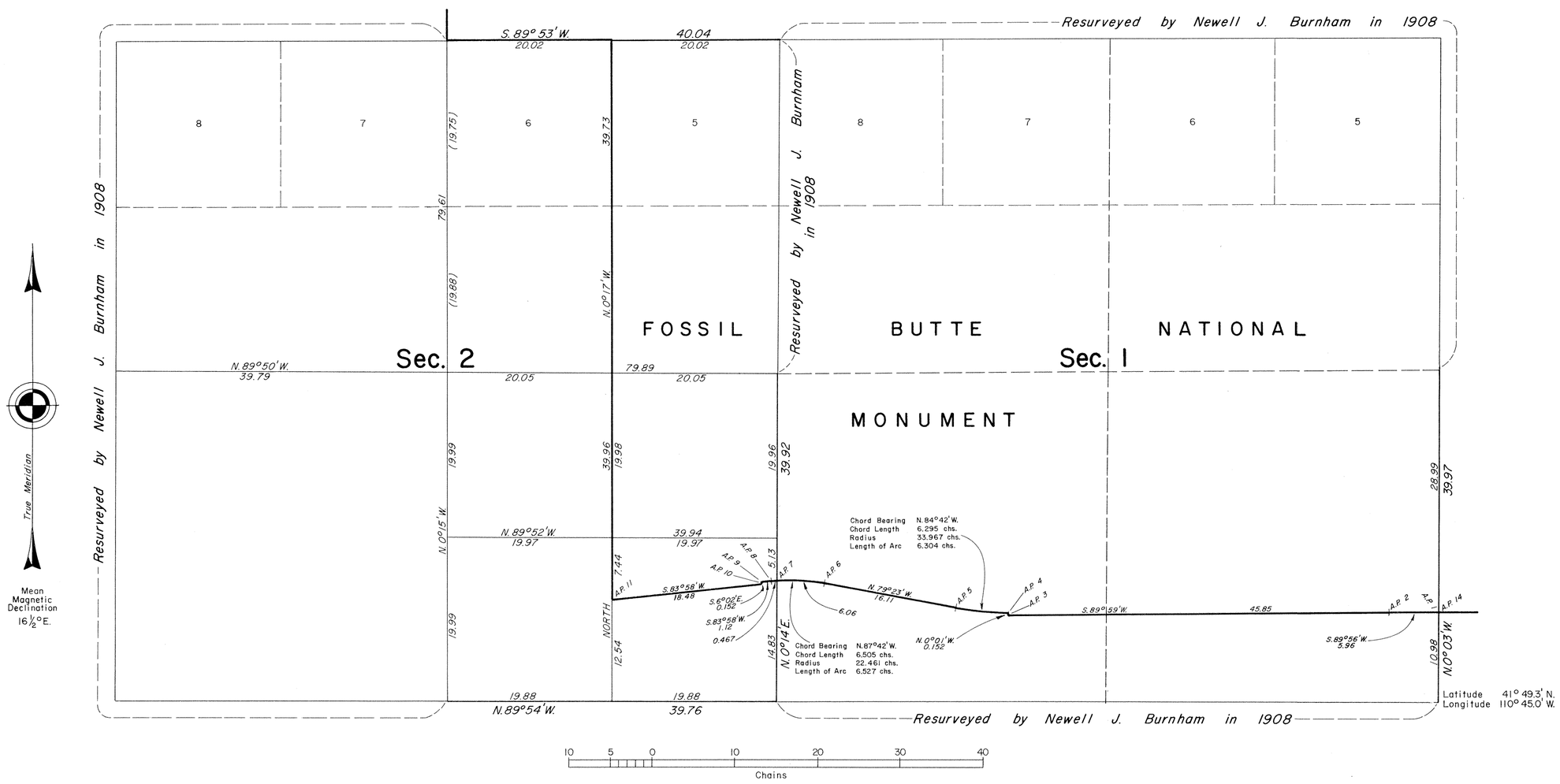

A history of surveys is contained in the field notes.

This plat represents the dependent resurvey of a portion of the east boundary and subdivisional lines, designed to restore the corners in their true original locations according to the best available evidence, the survey of the subdivision of section 2, and a portion of the Fossil Butte National Monument boundary, T. 21 N., R. 118 W., Sixth Principal Meridian, Wyoming.

The lottings and areas are as shown on the plat approved March 31, 1911.

The survey was executed by Gilbert V. Olson and James P. Kelley, Supervisory Cadastral Surveyors, beginning June 14, 1975, and completed May 24, 1978, pursuant to Special Instructions dated May 30, 1975, for Group No. 341, Wyoming.

UNITED STATES DEPARTMENT OF THE INTERIOR
BUREAU OF LAND MANAGEMENT
Washington, D.C. September 18, 1978

This plat is strictly conformable to the approved field notes, and the survey, having been correctly executed in accordance with the requirements of law and the regulations of this Bureau, is hereby accepted.

For the Director

Bernard W. Fontrop

Chief, Division of Cadastral Survey

D-W

595B

2923

38

RESURVEY

TOWNSHIP EXTERIORS

Scale: 1 inch to 160 chains



This Plat
of the Retracement of the
West State Line through Townships 22, 23, 24 and 25 North, Range 120 West, and South Boundaries of Township 26 North, Ranges 119 and 120 West, and the Resurvey of the
Fifth Standard Parallel North through Ranges 116, 117, 118, 119 and 120 West
[illegible]
The East Boundaries of Townships 21, 22, 23 and 24 North, Range 119 West, Townships 21, 22, 23 and 24 North, Range 120 West, Township 25 North, Ranges 118, 119 and 120 West
The North Boundaries of Township 21 North, Ranges 119 and 120 West, Township 22 North, Ranges 119 and 120 West, Township 23 North, Ranges 119 and 120 West, Township 25 North, Range 118 West of the Sixth Principal Meridian
[illegible]
by
[illegible]
under their
Contract No 309
[illegible] March 22, 1906
[illegible]
[illegible] Office
[illegible] Office
Cheyenne, Wyoming
March 31, 1909

Alphaus P. Hansen
(Dep. Surv. Gen.)

Table of Mileage

Surveys Designated	Amount Mls	Chs	Lks	When Surveyed
Standard Lines	48	59	57	June 24 - July 23, 1907
Township Lines	100	77	19	July 3 - October 14, 1907
Connecting Lines	12	71	14	" " "
State Line Retraced	28	60	60	Sept 14 - October 7, 1907
Township Lines Retraced	1	56	32	October 7-22, 1907

Accepted by Hon. Commissioner in letter to June 1 1909

33

41.

Indexed

1976

RESURVEY

TOWNSHIP EXTERIORS

SCALE: 160 CHAINS TO 1 INCH



This Plat
of the
Resurvey of the North and East Boundaries of Townships 21, 22 and 23 North, Range 118 West of the Sixth Principal Meridian, Wyoming; and of the Retracement of the West Boundary of Wyoming from Mile Post 59 to Mile Post 52 is strictly conformable to the field notes of the resurvey thereof by
Newell J Burnham, U.S.D.S.,
under his Contract No 330, dated December 4, 1907, which have been examined, approved and filed in this office.
Surv Gen'l's Office.
Cheyenne, Wyoming
March 31, 1911.

Stephen P. Hanson
Surveyor General.

Table of Mileage

Surveys Designated	Amount	When Surveyed
Township Lines	35-76-33	June 6 - July 28, 1908.
Retracement W. Boundary	7-01-54	July 23 1908.

Accepted by the Hon. Commissioner in his letter "E" Mar. 14th & Apr. 15th, 1912.

(6) Indexed

FIFTH STANDARD PARALLEL NORTH

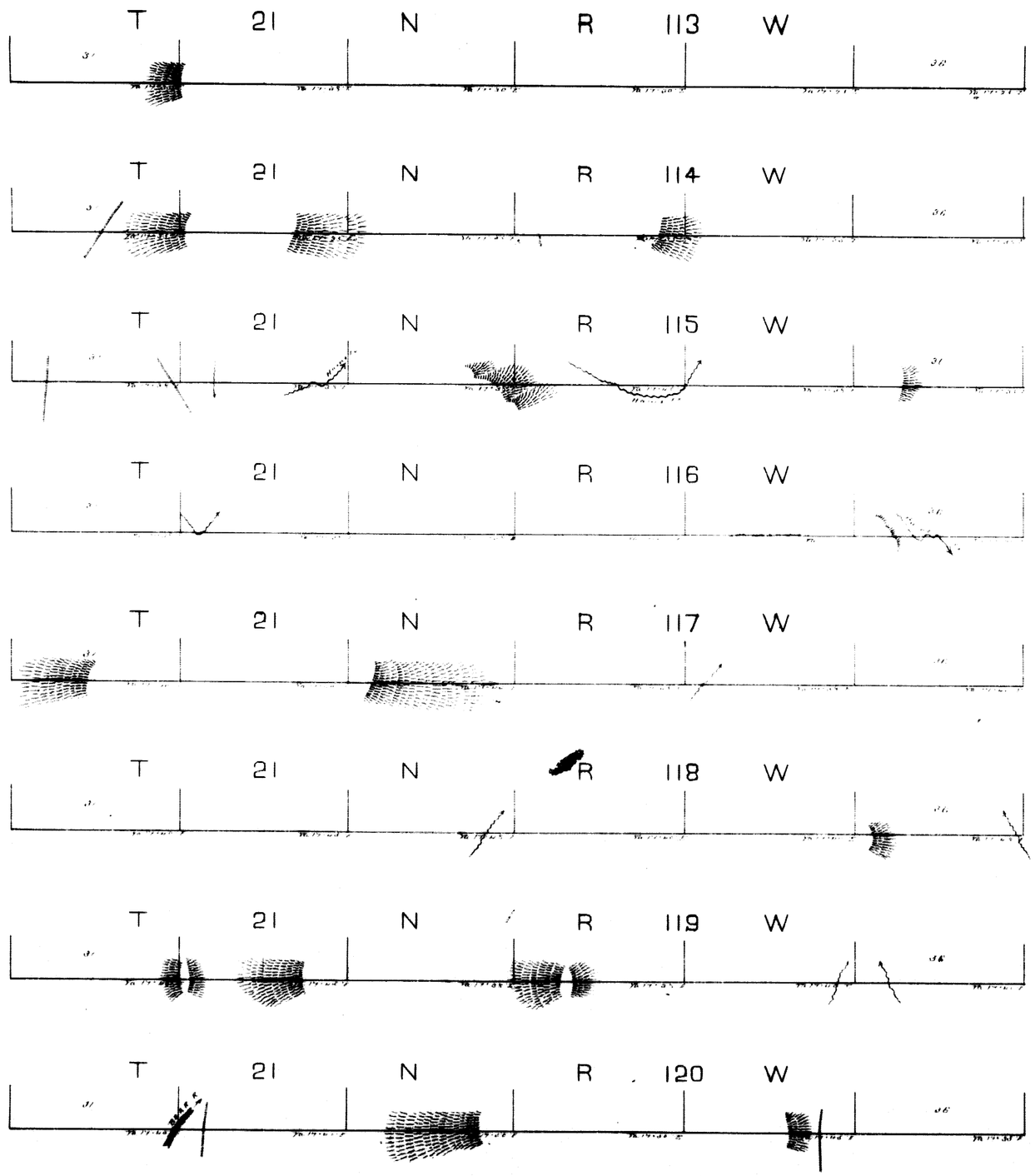

Surveys Designated	By Whom Surveyed	Date of Contract	Amt. of Surveys	When Surveyed
5th Stand. Par. N.	Wm. O. Downey	June 21st 1873	48 ch. 00 lks. 00	Sept. 9-14th 1873

I hereby certify that the above Diagram of the 5th Standard Parallel North, between the 14th and 15th Guide Meridians West of the 6th Principal Meridian in Wyoming Territory, is strictly conformable to the field notes of the survey thereof on file, in this Office, which have been examined and approved

Surveyor General's Office
Cheyenne Wyo. Nov. 21st 1873

Silas Reed
Surv. Genl.

694

EXTERIOR LINES.

Scale, 3 miles to an inch. Magnetic variation East.

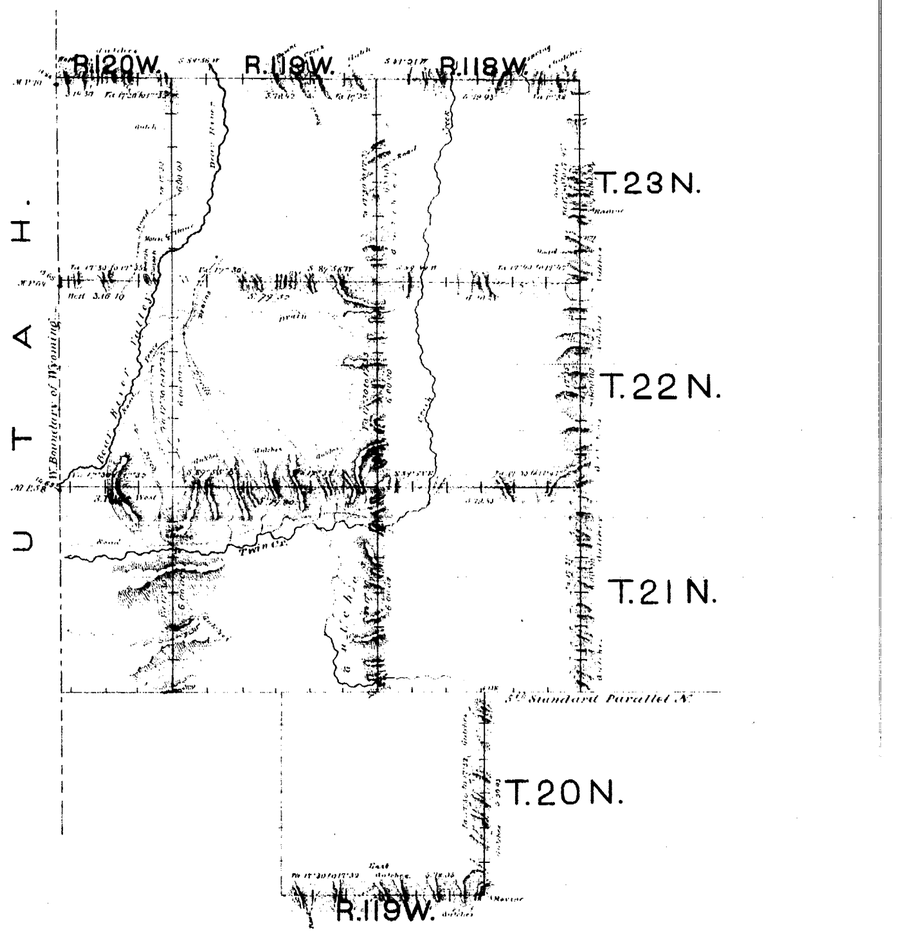

Surveys designated	By whom surveyed.	Date of contract.	Amount of surveys.			When surveyed.
			Mls	Chs	Lks	
Exterior Lines.	James E. Woods.	August 21. 1880.	111	23	66	November 3rd 15th 1880
Connections.	" " "	" " "		63	46	" "

I hereby certify that the above diagram of the exterior lines of Townships 21 22, & 23 N. Ranges 118, 119 & 120 W. & Township 20 N. Range 119 West of the 6th Principal Meridian, Wyoming Territory, is strictly conformable to the original field notes of the survey thereof, on file in this office, which have been examined & approved.

Surveyor General's Office.
Cheyenne Wy. T. Feb 23, 1881.

Edw. C. David
Surveyor General.