675

(4-675a)

Resurvey Township No. 21 North, Range No. 119 West of the Sixth Principal Meridian, Wyoming

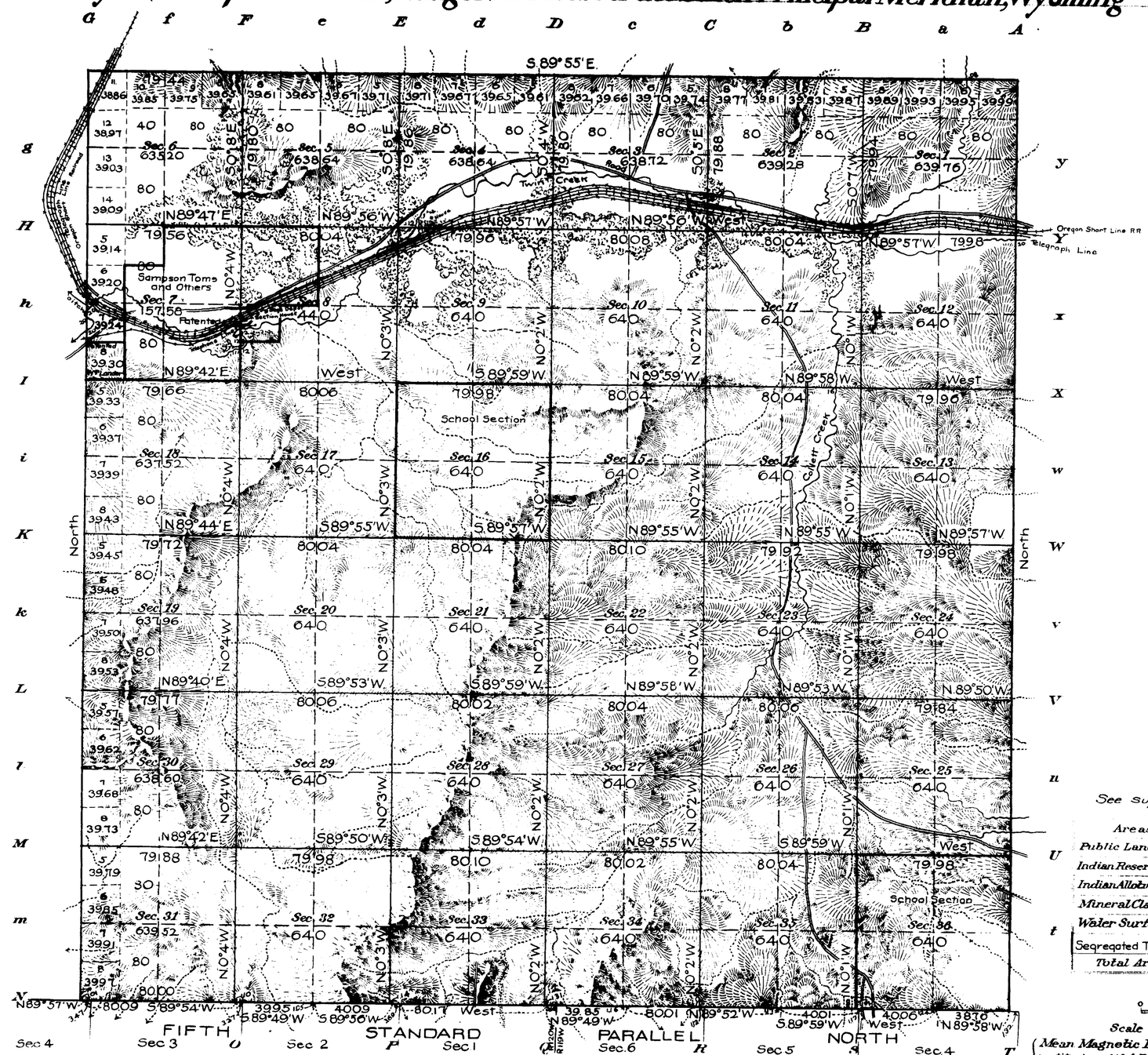

See supplemental plat.

Areas in Acres.	
Public Land	21061.42
Indian Reservation	
Indian Allotments	
Mineral Claims	
Water Surface	
Segregated Tracts	1959 30
Total Area	23020 72

Scale 40 Chains to an inch

Mean Magnetic Declination 17° 55' E.
Latitude 41° 45' N.
Longitude 110° 53' W.

Surveys Designated.	By Whom Surveyed.	Contract No.	Contract Date	Amount of Surveys Mls.	chs.	lks.	When Surveyed. Begun.	Completed.
Resurvey N. & W. Township Lines	Johnson & Jaeckel	309	March 27, 1906	17	79	44	July 3, 1907	Sept. 1 1907
Subdivision Lines Resurvey	Newell J. Burnham	330	Dec 4, 1907	59	78	27	June 28 1908	July 13, 1908
S. Township Line	Johnson & Jaeckel	309	March 27, 1906	6	00	00	July 2, 1907	July 3, 1907

Resurvey of
The above map of Township No. 21 North Range No. 119 West of the Sixth Principal Meridian Wyoming is strictly conformable to the field notes of the Survey thereof on file in this office, which have been examined and approved.

U. S. Surveyor General's Office,
Cheyenne, Wyoming, March 31, 1911

Surveyor General.

Accepted by the Commissioner in letter "E" Mar 14, & Apr 16, 1912.
Duplicate plat sent to Evanston Land Office, Apr. 20th, 1912.

21-119

674

TOWNSHIP No. 21 NORTH RANGE No. 119 WEST of the 6th Principal MERIDIAN.

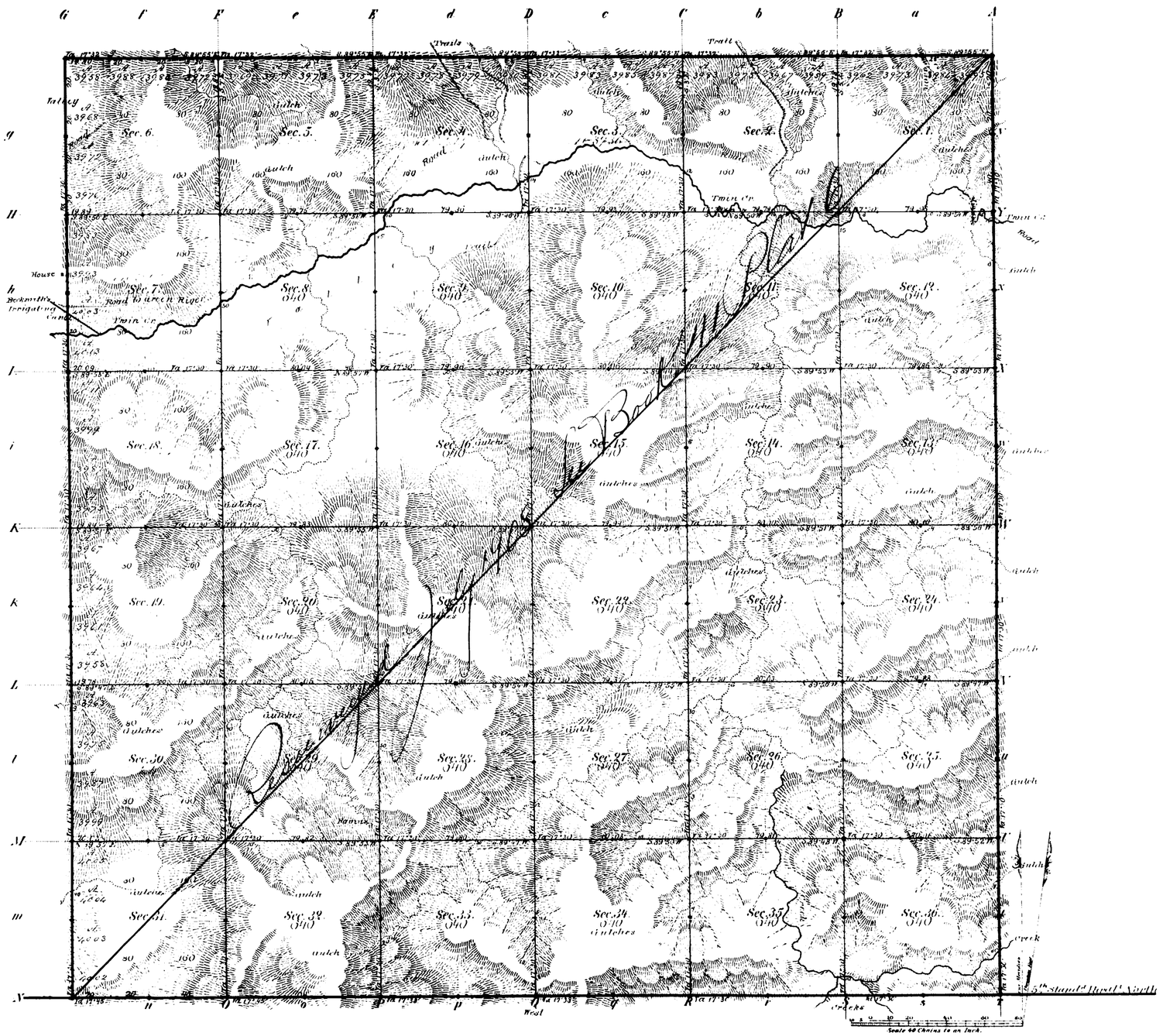

Total number of Acres

Surveys Designated	By Whom Surveyed	Date of Contract	Amount of Surveys Mls. Chs. Lks.	When Surveyed	Magnetic Decl.
E. W. & N. Township lines	James E. Woods	August 31 1880	17 . 79 . 80	Sept 30, 1880	17°31' East
Subdivisions	" "	" "	59 . 77 . 35	" "	17°30' East
Connections					
5th Stand.d Par.l N	Wm. O. Downey	June 21, 1873	0 . 00 . 00	Sept 14, 1873	17°41' East

The above Map of Township No. 21 North of Range No. 119 West of the 6th Principal Meridian, Wyoming Territory is strictly conformable to the field notes of the survey thereof on file in this Office which have been examined and approved

Surveyor General's Office, Edw. C. David Sur. Gen.l

Cheyenne Wyo. Feb. 23, 1881

A. Gast & Co. St. Louis Mo.

556

41

6a

676 (4-675 4)

Supplemental Plat

Resurvey Township N°21 North, Range N°119 West of the Sixth Principal Meridian, Wyoming

G f F e E d D c C b B a A

g Sec. 6 Sec. 5 Sec. 4 Sec. 3 Sec. 2 Sec. 1 X

H

h Sec. 7 Sec. 8 Sec. 9 Sec. 10 Sec. 11 Sec. 12 Y

I

i Sec. 18 Sec. 17 Sec. 16 Sec. 15 Sec. 14 Sec. 13

K

k Sec. 19 Sec. 20 Sec. 21 Sec. 22 Sec. 23 Sec. 24

L

l Sec. 30 Sec. 29 Sec. 28 Sec. 27 Sec. 26 Sec. 25

M

m Sec. 31 Sec. 32 Sec. 33 Sec. 34 Sec. 35 Sec. 36

N

n O o P p Q q R r S s T

Surveys Designated	By Whom Surveyed	Contract No.	Contract Date	Amount of Surveys Mls	Amount of Surveys chs	Amount of Surveys lks	When Surveyed Begun	When Surveyed Completed

I certify that this supplemental plat of the Resurvey of S½ lot 7 & N² lot 8, Sec. 7, T. 21 N., R. 119 W. 6 P.M., approved March 31, 1911, is prepared in accordance with instructions in General Land Office Letter "E" May 1, 1912, for the purpose of securing a legal designation for D.E. N° 28, patented to William Lauder as lot 4, Sec. 7, T. 21 N., R. 119 W. original public survey.

U.S. Surveyor General's Office
Cheyenne, Wyoming
May 29, 1912

Stephen P. Harmon
Surveyor General

Total area in T. 21 N., R. 119 W.

Areas in Acres	
Public Land	2106.45
Indian Reservation	
Indian Allotments	
Mineral Claims	
Water Surface	
Segregated Tracts	195.27
Total Area	2302.72

0 10 20 30 40
Scale 40 Chains to an inch

Mean Magnetic Declination

The above map of Township No. Range No. of the Meridian is strictly conformable to the field notes of the survey thereof on file in this office, which have been examined and approved

U.S. Surveyor General's Office.

Surveyor General.

55 B

Accepted by the Hon. Commissioner in letter "E" June 5, 1912.
Duplicate plat mailed Carnation Land Office June 13, 1912.

21-119

2923

38

RESURVEY

TOWNSHIP EXTERIORS

Scale: 1 inch to 160 chains



This Plat
of the Retracement of the
West State Line through Townships 22, 23, 24 and 25 North, Range 120 West, and South Boundaries of Township 26 North, Ranges 119 and 120 West, and the Resurvey of the
Fifth Standard Parallel North through Ranges 116, 117, 118, 119 and 120 West
[illegible]
[illegible] West
The East Boundaries of Townships 21, 22, 23 and 24 North, Range 119 West, Townships 21, 22, 23 and 24 North, Range 120 West, Township 25 North, Ranges 118, 119 and 120 West
The North Boundaries of Township 21 North, Ranges 119 and 120 West, Township 22 North, Ranges 119 and 120 West, Township 23 North, Ranges 119 and 120 West, Township 25 North, Range 118 West, of the Sixth Principal Meridian
[illegible]
by
[illegible]
under their
Contract No. 309
[illegible]
[illegible]
[illegible]
[illegible]
[illegible]
March 31 1909

Alphaus Hansen
(Pr. Surv. Gen.)

Table of Mileage

Surveys Designated	Amount Mls	Chs	Lks	When Surveyed
Standard Lines	48	59	57	June 24 - July 23, 1907
Township Lines	100	77	19	July 3 - October 14, 1907
Connecting Lines	12	71	14	" " "
State Line Retraced	28	60	60	Sept 14 - October 7, 1907
Township Lines Retraced	1	56	32	October 7-22, 1907

Accepted by Hon. Commissioner in letter to, June 1 1909

33

(6)
Indexed

270

FIFTH STANDARD PARALLEL NORTH

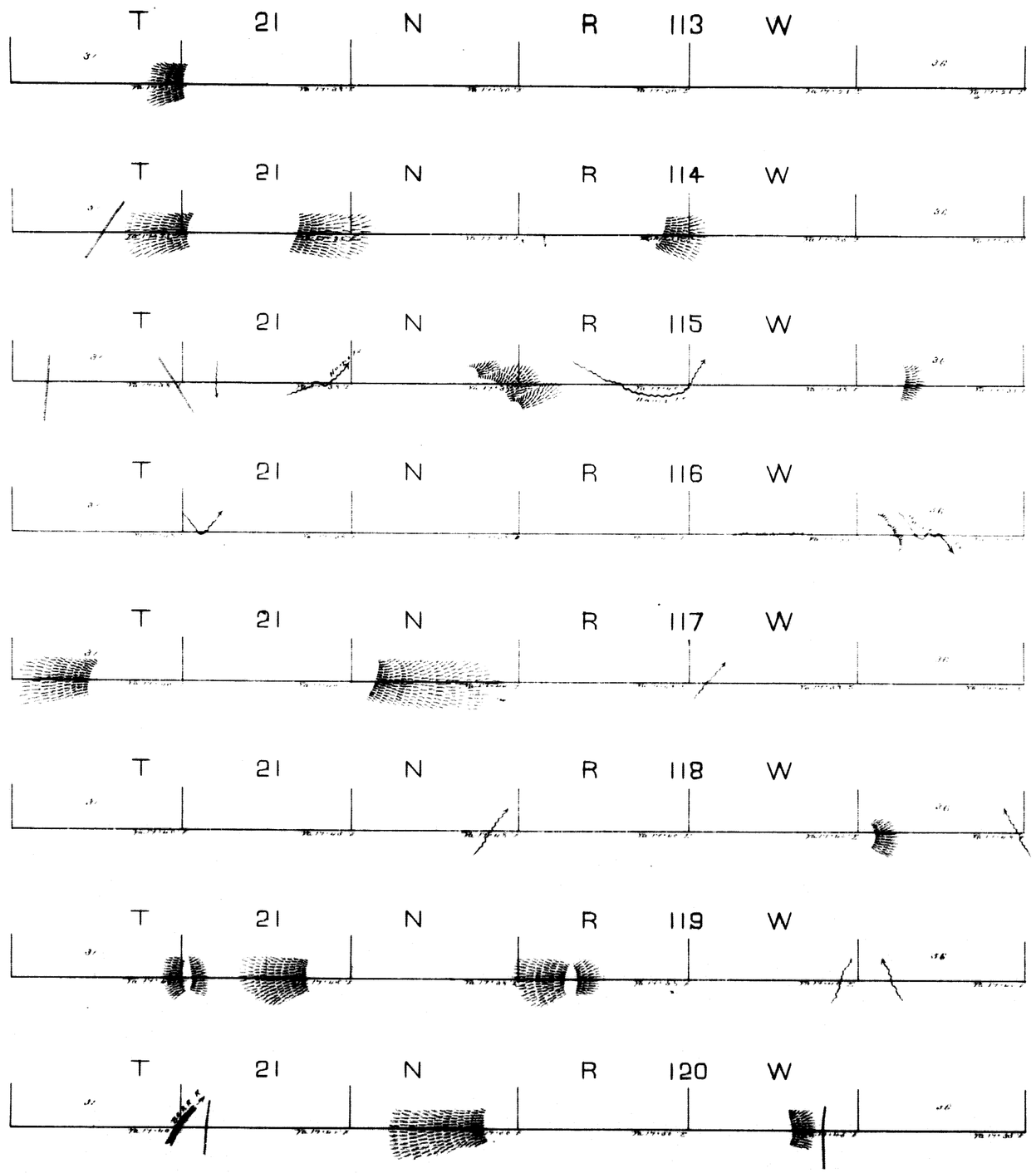

Surveys Designated	By Whom Surveyed	Date of Contract	Amt. of Surveys	When Surveyed
5th Stand. Par. N.	Wm. O. Downey	June 21st 1873	48 Mi. 00 Chs. 00 Lks.	Sept. 9-14th 1873

I hereby certify that the above Diagram of the 5th Standard Parallel North, between the 14th and 15th Guide Meridians West of the 6th Principal Meridian in Wyoming Territory, is strictly conformable to the field notes of the survey thereof on file, in this Office, which have been examined and approved.

Surveyor General's Office
Cheyenne Wyo. Nov. 21st 1873

Silas Reed
Sur. Genl.

694

EXTERIOR LINES.

Scale 3 miles to an inch. Magnetic variation East.

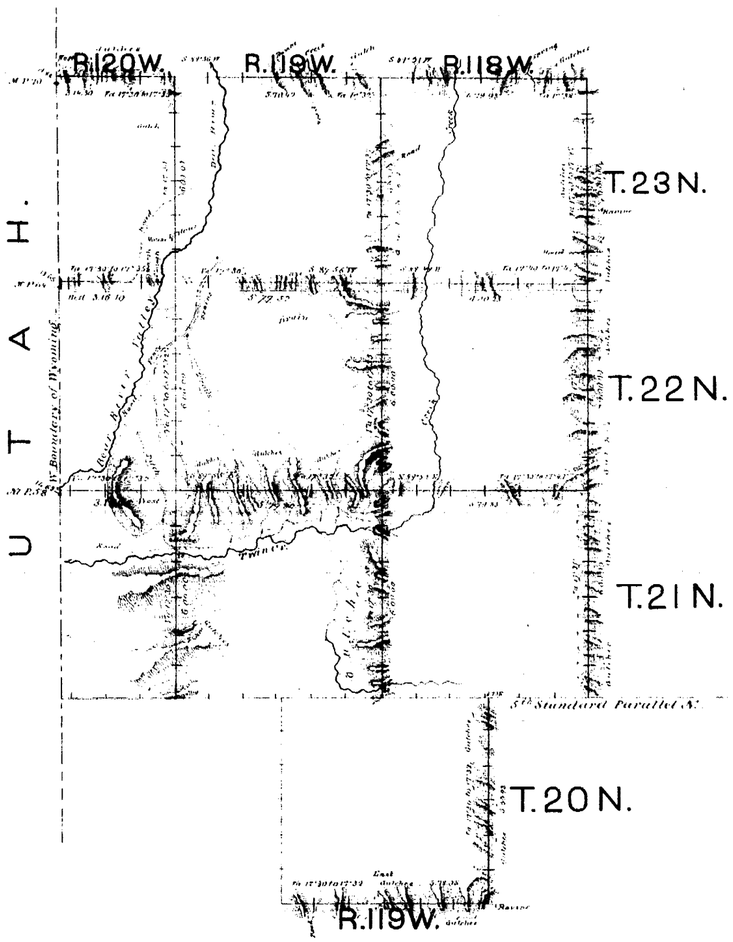

Surveys designated.	By whom surveyed.	Date of contract.	Amount of surveys. Mls	Chs	Lks.	When surveyed.
Exterior lines.	James E. Woods.	August 31. 1880	111	23	66	November 3rd 15th 1880
Connections.	" " "	" " "	62		96	" " "

I hereby certify that the above diagram of the exterior lines of Townships 21 22 & 23 N. Ranges 118, 119 & 120 W. & Township 20 N. Range 119 West of the 6th Principal Meridian, Wyoming Territory, is strictly conformable to the original field notes of the survey thereof, on file in this office, which have been examined & approved.

Surveyor General's Office, Cheyenne Wyo Feb 23, 1881.

Edw. C. David

Surveyor General.