42

4211

(4-675a)

10.

Resurvey Township No. 22 North, Range No. 111 West of the Sixth Principal Meridian, Wyoming

G f F e E d D c C b B a A

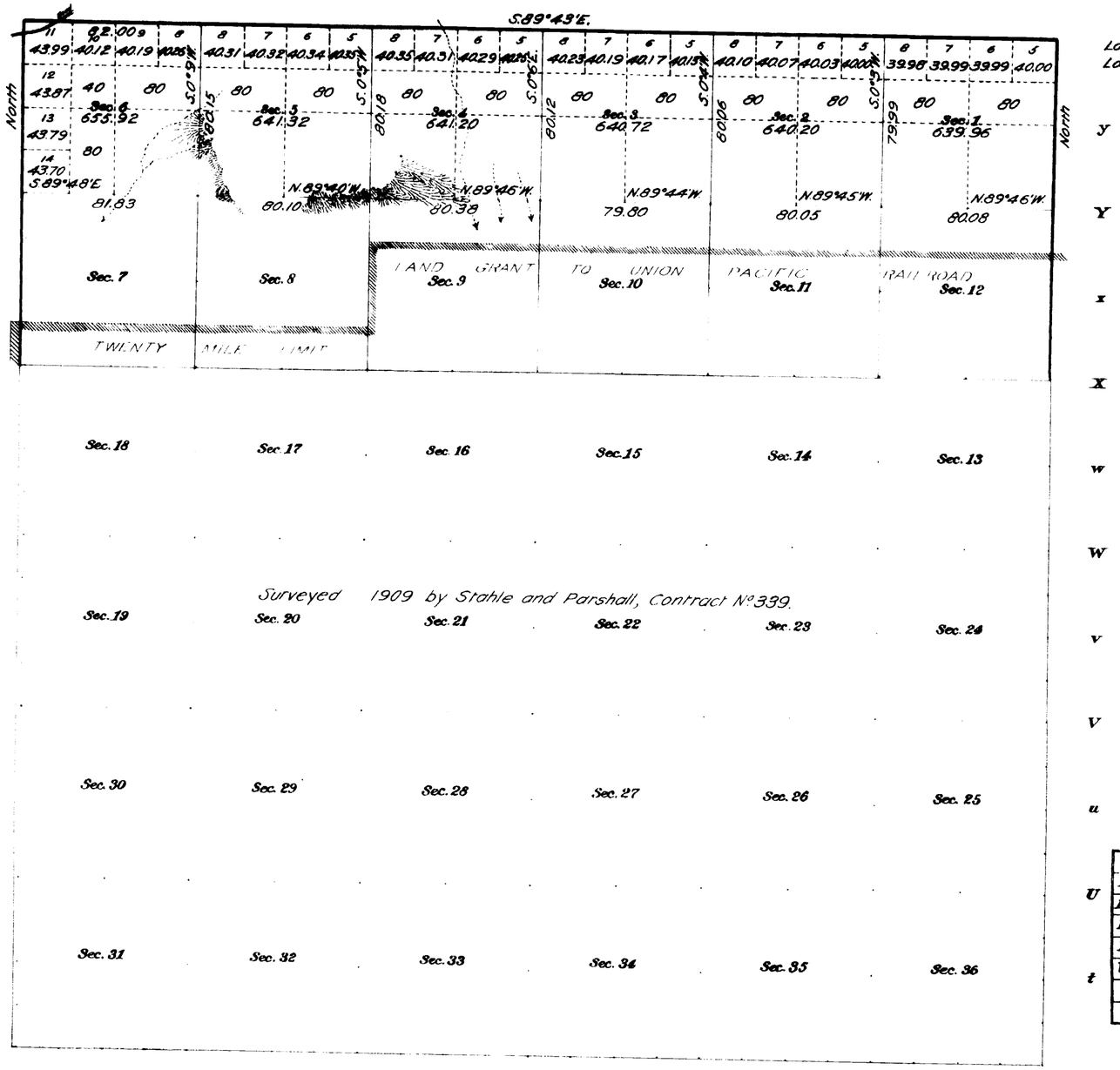

Latitude 41°55'N.
Longitude 109°56'W.

g H h I i K k L l M m N

Y y X x W w V v U u T t

Areas in Acres	
Public Land	385932
Indian Reservation	
Indian Allotments	
Mineral Claims	
Water Surface	
Total Area	385932

Sixth Meridian

Scale 40 Chains to an inch
Mean Magnetic Declination 17°38'E.

n O o P p Q q R r S s T

Surveys Designated.	By Whom Surveyed.	Contract No.	Contract Date	Amount of Surveys Mls.	chs.	lks.	When Surveyed. Begun.	Completed.
Resurvey N. & W. Township Lines	Stahle and Parshall	340	July 1, 1909	7	2	0	August 10, 1909	August 12, 1909
Resurvey Subdivision Lines	" "	"	" "	5	0	50	August 13, 1909	August 23, 1909
Resurvey E. Township Line	" "	339	June 23, 1909	1	0	0	August 10, 1909	August 10, 1909
Subdivision Line	" "	"	" "	6	2	24	August 12, 1909	August 23, 1909

The above map of Resurvey Township No. 22 North Range No 111 West of the Sixth Principal Meridian Wyoming is strictly conformable to the field notes of the survey thereof on file in this office, which have been examined and approved.

U.S. Surveyor General's Office,
Cheyenne, Wyoming May 29 1912

Stephen S. Roberson
Surveyor General.

2431-B

Accepted by the Hon. Commissioner in his letter E. Sept. 19, 1912.
Duplicate plat mailed to the Evanston Land Office, Mar 4, 1913

22-111

42 accession no 4210

(4-675a)

41

Resurvey Fractional Township No. 22 North, Range No. 111 West of the Sixth Principal Meridian, Wyoming.

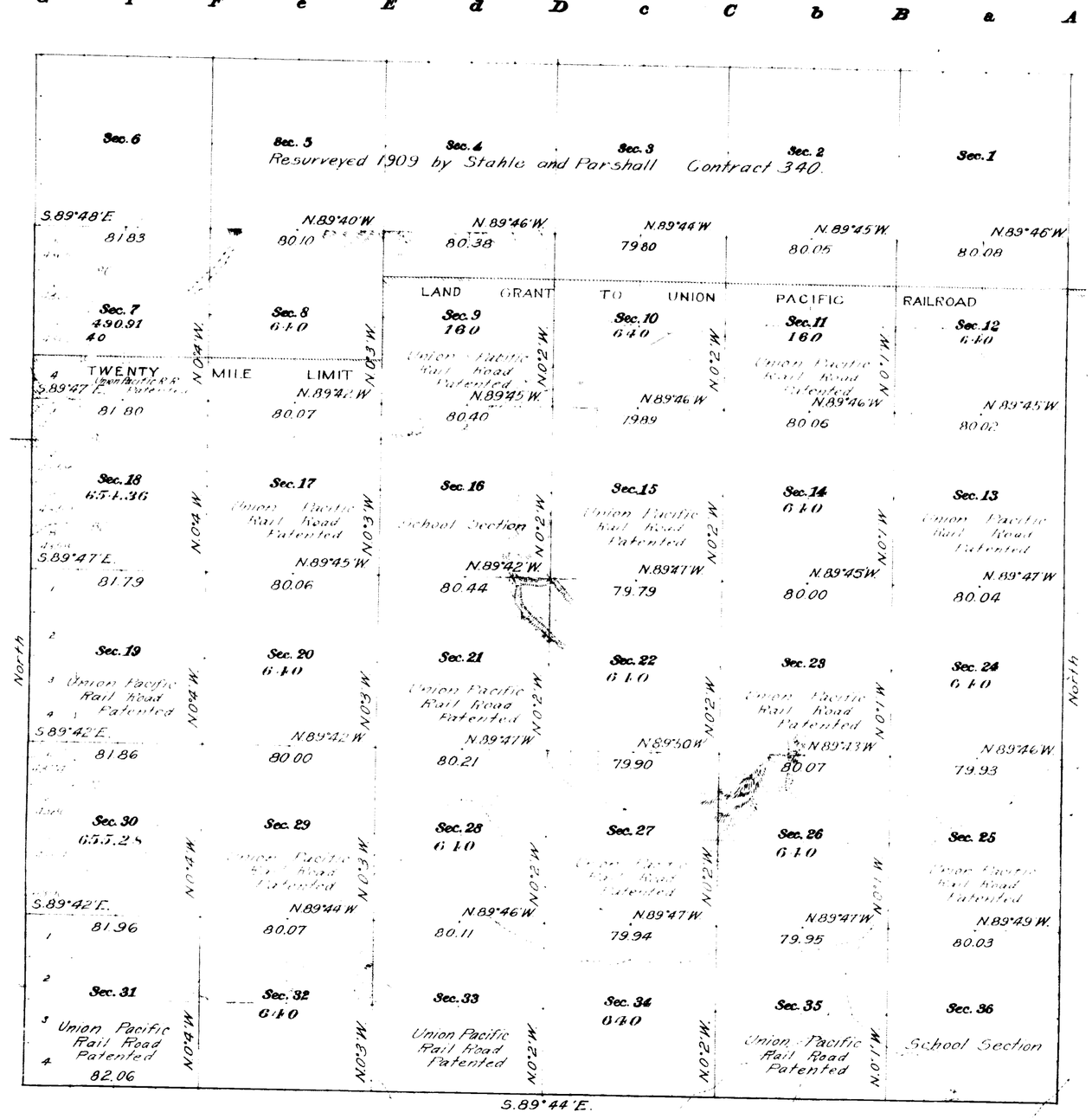

Table of Patented Entries Not Segregated in T. 22 N., R. 111 W.
Original Survey

Section	Subdivision	Entry	Entryman
7	Lot 4, S½SW¼, S½SE¼	L. G.	Union Pacific
9	S½N½, S½	"	" "
11	S½N½, S½	"	" "
13	All	"	" "
14		"	" "
16		S. S.	Wyoming
17	"	L. G.	Union Pacific
19	"	"	" "
21	"	"	" "
23	"	"	" "
25	"	"	" "
27	"	"	" "
29	"	"	" "
31	"	"	" "
33	"	"	" "
35	"	"	" "
37	"	S. S.	Wyoming

Areas in Acres	
Public Land	9160.55
Indian Reservation	
Indian Allotments	
Mineral Claims	
Water Surface	
Patented Land	10114.29
Total Area	19274.84

0 10 20 40 80

Sixth Meridian

Scale 40 Chains to an inch
Mean Magnetic Declination 17°35' E.
Latitude 41°50' N.
Longitude 109°57' W.

Surveys Designated.	By Whom Surveyed.	Contract No.	Contract Date	Amount of Surveys Mls.	Chs.	Lks.	When Surveyed. Begun.	Completed.
Resurvey E. and W. Township Lines	Stable and Parshall	340	June 23, 1909	16	2	00	July 28, 1909	Aug 10, 1909
Resurvey Subdivision Lines	" "	"	" "	55	10	63	Aug 12, 1909	Aug 23, 1909

The above map of Resurvey Fractional Township No. 22 North Range No. 111 West of the Sixth Principal Meridian, Wyoming is strictly conformable to the field notes of the survey thereof on file in this office, which have been examined and approved.

U.S. Surveyor General's Office,
Cheyenne, Wyoming, February 16, 1912.

Stephen C. Stannon
Surveyor General.

2431-A

Resurvey accepted by the Hon. Commissioner of the G.L.O. Aug 7, 1912.
Triplicate plats mailed to the Evanston Land Office, June 10, 1913.

22-111

4209

TOWNSHIP No. 22 NORTH, RANGE No. 111 WEST of the 6th Principal MERIDIAN.

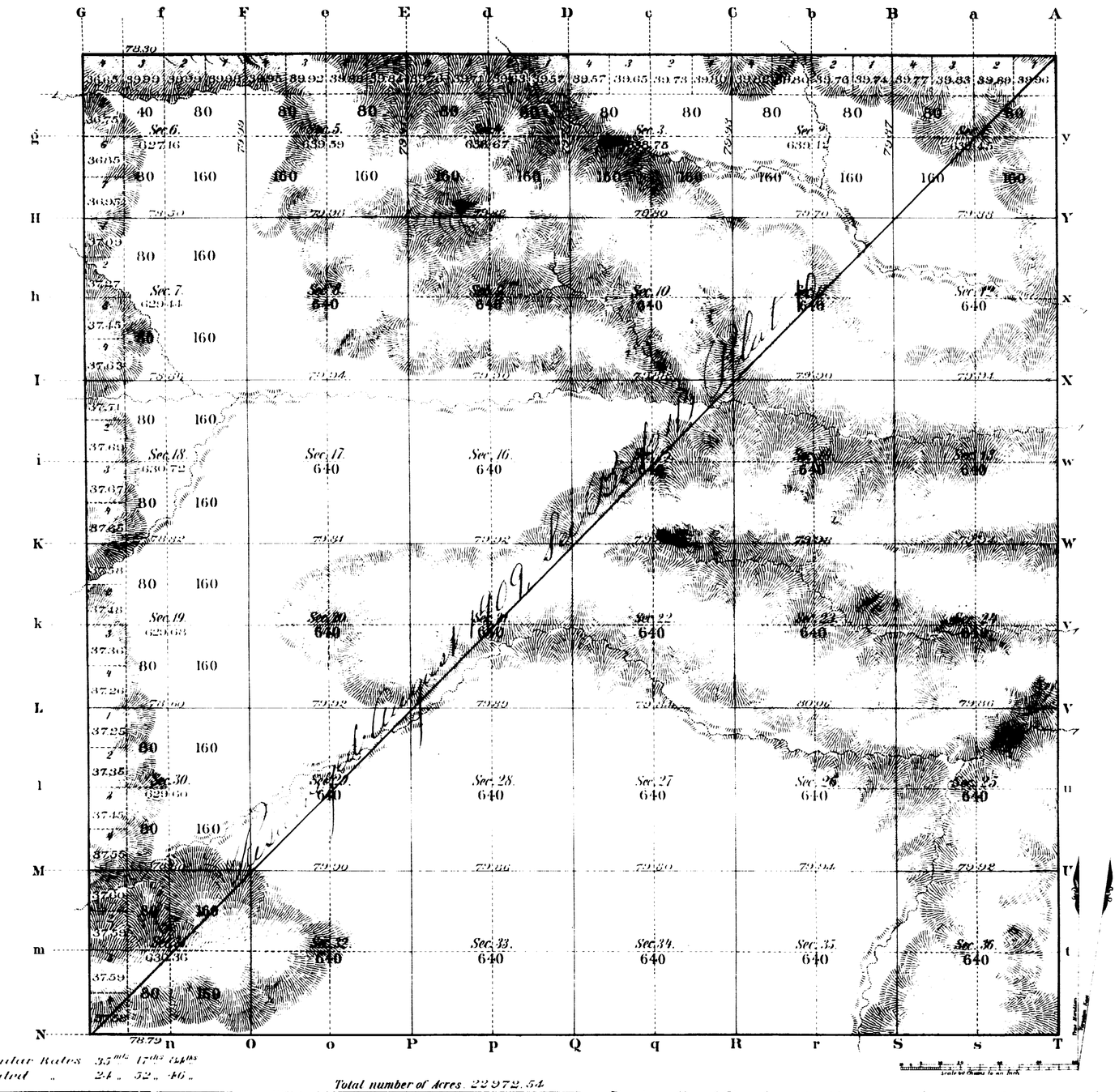

Regular Rates	35 mls.	17 chs.	44 lks.
Augmented "	24 "	52 "	46 "

Total number of Acres 22972.54

Surveys Designated	By Whom Surveyed	Date of Contract	Amount of Surveys Mls.	Chs.	Lks.	When Surveyed	Magnetic Declination
N.&W. Township lines	C.M. Carson	Jan. 21st 1884	11	78	30	Aug. 4th 1884	
Subdivisions	" " "	" " "	59	70	30	Aug. 11 14 1884	16°37' to 16°38' East
Corrections							

The above Map of Township No. 22 North, Range No. 111 West of the Sixth Principal Meridian Wyoming Territory is strictly conformable to the field notes of the survey thereof on file in this Office, which have been examined and approved.

Surveyor General's Office
Cheyenne, Wyoming
March 30th 1885

John W. Meldrum
Surv. Gen.

2431

A. GAST & CO. - ST. LOUIS & N.Y.

29

Indexes

4192

92

EXTERIOR LINES.

Scale 3 miles to 1 inch. Magnetic Variation, East.

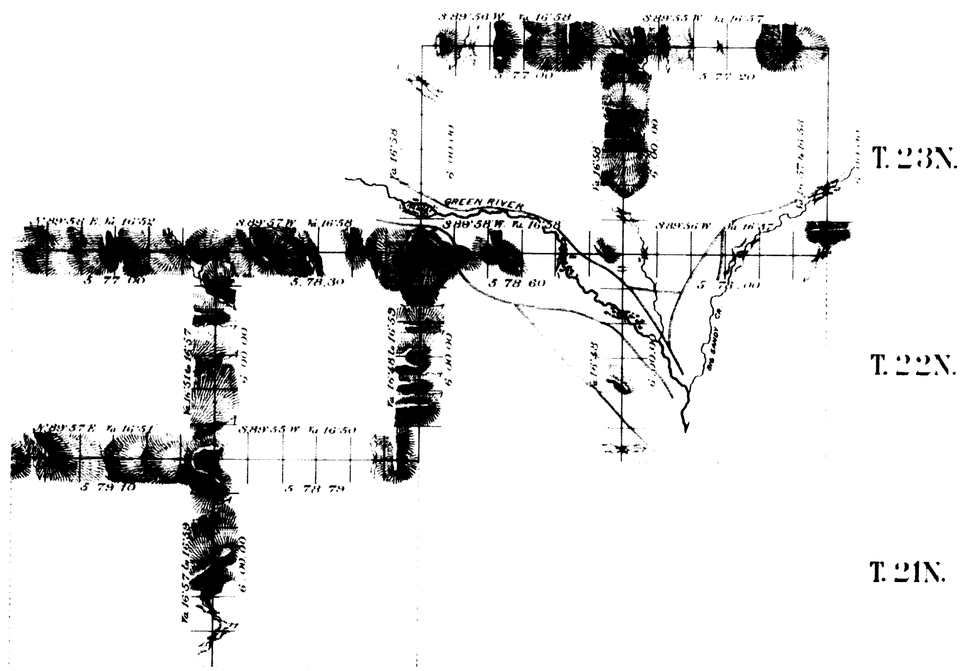

Regular Rates 37 mls 67 chs 29 lks
Augmented " 51 " 76 " 70 "

Surveys Designated	By Whom Surveyed	Date of Contract	Amount of Surveys mls	chs	lks	When Surveyed
Township lines	G. M. Carson	Jan. 21st 1884	89	63	99	July 21 Aug. 5, 1884

I hereby certify that the above diagram of the Exterior lines of Tps 22 & 23 N., R's 109 & 110 W. and Tps 21 & 22 N., R's 111 & 112 W. of the 6th Principal Meridian Wyoming Territory, is strictly conformable to the field notes of the survey thereof on file in this office, which have been examined and approved.
Surveyor General's Office,
Cheyenne Wyoming March 30th 1885

John H. Meldrum
Sur. Gen.

2424