42 425 (4-675a) 13

Resurvey Fractional Township No 22 North, Range No 112 West of the Sixth Principal Meridian, Wyoming

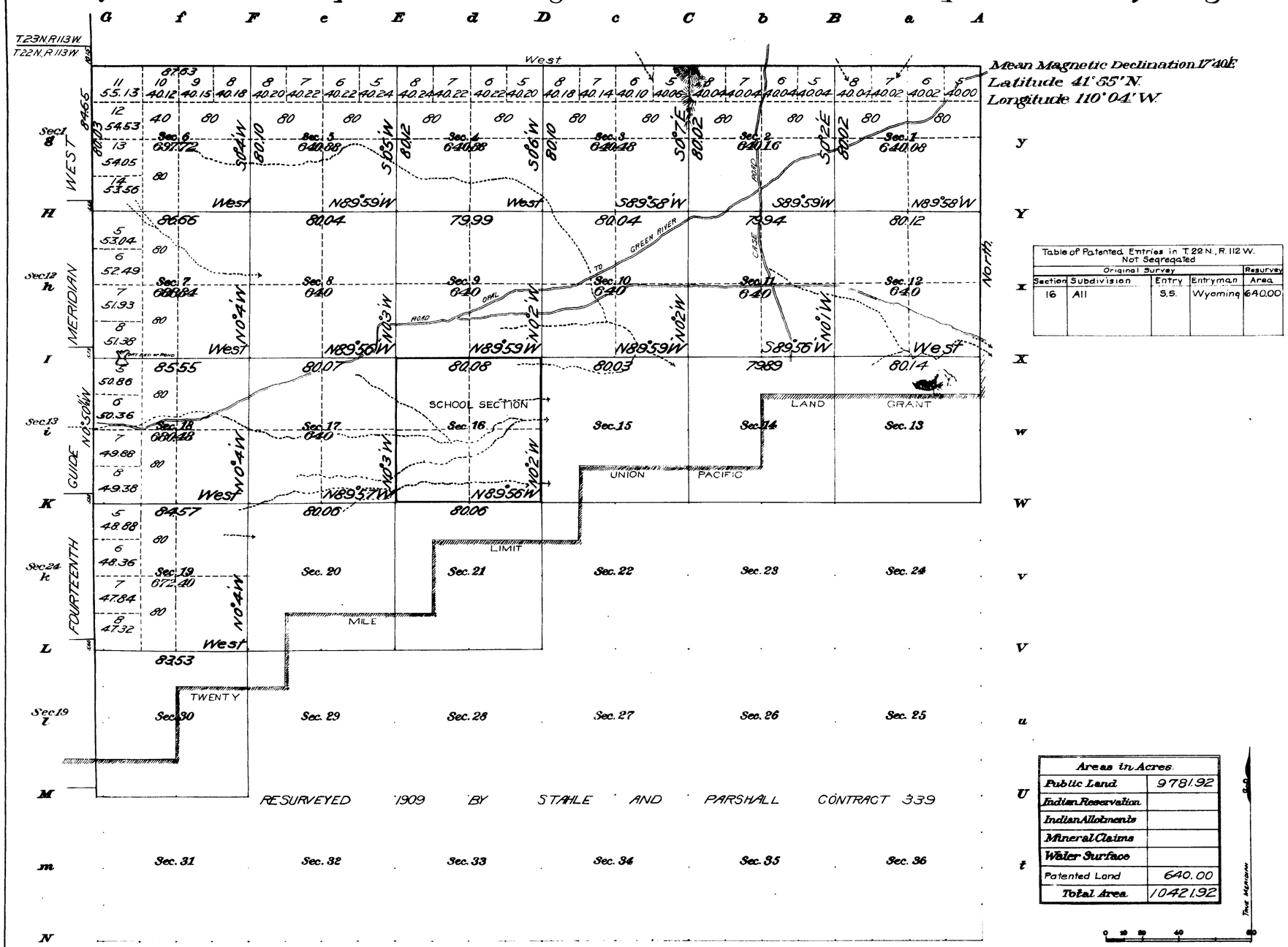

Table of Patented Entries in T. 22 N., R. 112 W. Not Segregated				
Original Survey				Resurvey
Section	Subdivision	Entry	Entryman	Area
16	All	S.S.	Wyoming	640.00

Areas in Acres	
Public Land	9781.92
Indian Reservation	
Indian Allotments	
Mineral Claims	
Water Surface	
Patented Land	640.00
Total Area	10421.92

Scale 40 Chains to an inch
Mean Magnetic Declination

Surveys Designated.	By Whom Surveyed.	Contract No.	Contract Date	Amount of Surveys Mls.	chs.	lks.	When Surveyed. Begun.	Completed.
Resurvey East Township Line	Stahle and Parshall	339	June 23 1909	1	00	00	August 10 1909	August 10, 1909
Resurvey N & E Township Lines	" "	340	July 1, 1909	7	7	63	August 10, 1909	August 12 1909
Resurvey Subdivision Lines	" "	339	June 23 1909	8	3	71	August 16, 1909	August 24 1909
Resurvey Subdivision Lines	" "	340	July 1, 1909	22	17	42	August 16, 1909	August 25 1909
Connecting Lines	" "	340	" "		16	94	August 24 1909	August 25, 1909
Resurvey West Township Line	Stahle & Van Orsdel	290	June 20, 1902	4	00	16	April 12, 1903	April 13 1903

The above map of (Resurvey) Fractional Township No. 22 North, Range No 112 West of the Sixth Principal Meridian, Wyoming, is strictly conformable to the field notes of the (re-)survey thereof on file in this office, which have been examined and approved.

U.S. Surveyor General's Office,
Cheyenne, Wyoming, May 29, 1912.

Surveyor General.

2433-A

Accepted by the Hon. Commissioner in his letter E. Sept. 19, 1912.
Triplicate plat mailed to the Commissioner Land Office, Mar. 4, 1913.

22-112

42

43

4216

(4-675a)

Resurvey Fractional Township No. 22 North, Range No. 112 West of the Sixth Principal Meridian, Wyoming.

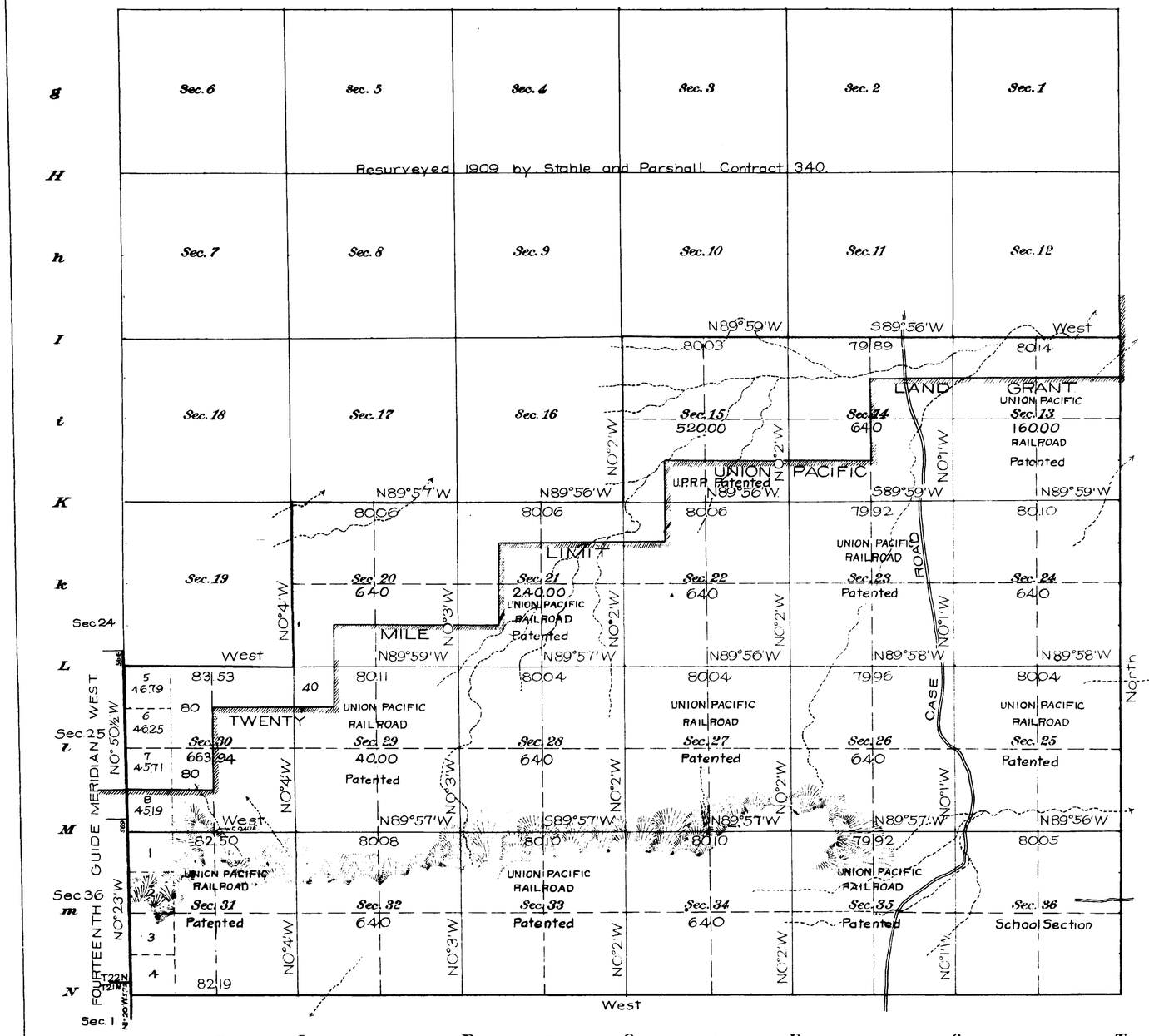

Table of Patented Entries in T. 22 N., R. 112 W. Not Segregated			
Original Survey			
Section	Subdivision	Entry	Entryman
13	S½N½, S½	L.G.	Union Pacific
15	SE¼SW¼, S½SE¼	"	" "
21	SE¼NW¼, S½NE¼, S½SW¼, SE¼	"	" "
23	All	"	" "
25	"	"	" "
27	"	"	" "
29	S½NW¼, NE¼NW¼, NE¼, S½	"	" "
31	All	"	" "
33	"	"	" "
35	"	"	" "
36	"	55	Wyoming

Areas in Acres.	
Public Land	6743.94
Indian Reservation	
Indian Allotments	
Mineral Claims	
Water Surface	
Patented Land	6099.09
Total Area	12843.03

0 10 20 40 80

Scale 40 Chains to an inch

Mean Magnetic Declination 17° 35' E
Longitude 110° 04' W
Latitude 41° 50' N

Surveys Designated.	By Whom Surveyed.	Contract No.	Contract Date	Amount of Surveys Mls.	chs.	lks.	When Surveyed. Begun.	Completed.
RESURVEY S. & E. Township Lines	Stahle & Parshall	339	June 23, 1909	10	2	19	August 9, 1909	August 10, 1909
RESURVEY Subdivision Lines	Stahle & Parshall	339	June 23, 1909	38	6	73	August 16, 1909	August 24, 1909
Connecting Lines	Stahle & Parshall	339	June 23, 1909		11	35	August 9, 1909	August 24, 1909
RESURVEY W. Township Line	Stahle & Van Orsdel	290	June 20, 1902	2	00	06	April 12, 1903	April 13, 1903

Resurvey Fractional

The above map of Township No. 22 North, *Range No.* 112 West *of the* Sixth Principal *Meridian*, Wyoming, *is strictly conformable to the field notes of the resurvey thereof on file in this office, which have been examined and approved.*

U. S. Surveyor General's Office,
Cheyenne, Wyoming, February 16, 1912.

Robert P. Hanson
Surveyor General.

2433-B

J.

Resurveys accepted by the Hon. Commissioner of the G.L.O. Aug 7, 1912.
Triplicate plat mailed to the Evanston Land Office June 10, 1913.

22 - 112

4214

TOWNSHIP No. 22 NORTH, RANGE No. 112 WEST of the 6th Principal MERIDIAN.

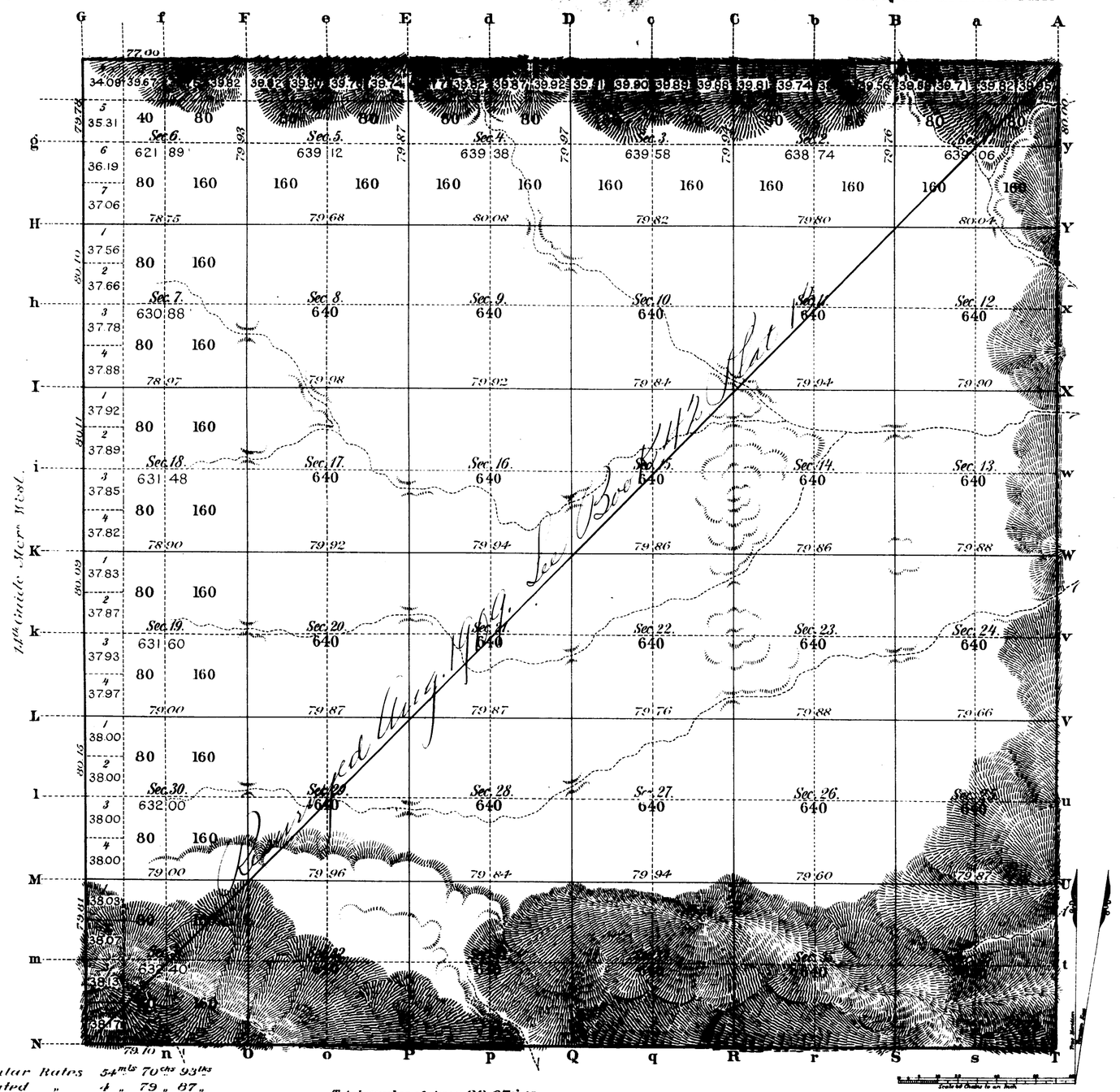

Regular Rates 54mls 70chs 93lks
Augmented " 4 " 79 " 87 "

Total number of Acres. 22 976 13

Surveys Designated	By Whom Surveyed	Date of Contract	Amount of Surveys Mls	Chs	Lks	When Surveyed	Magnetic Declination
N. Township line	G. M. Carson	Jan. 21st 1884	5	77	0	Aug. 5th 1884	
Subdivisions			59	70	80	Aug. 6-9 "	16°51' - 16°54' East
Connections							
Ret'r Stand. line			6	0	4	July 11th 1884	
14th Guide M. W.	Chas. Holcomb	Jan. 8th 1881	6	0	0	June 6th 1881	

The above Map of Township No. 22 North Range No. 112 West of the Sixth Principal Meridian Wyoming Territory is strictly conformable to the field notes of the survey thereof on file in this Office, which have been examined and approved

Surveyor General's Office, John W. Mildrum
Surv. Gen.l

Cheyenne, Wyoming
March 30th 1885

A GAST & CO. - ST LOUIS & N.Y.

2433

2898

36

Indexed. 4846

RESURVEY

TOWNSHIP EXTERIORS

Scale: 1 inch ≈ 160 chains.

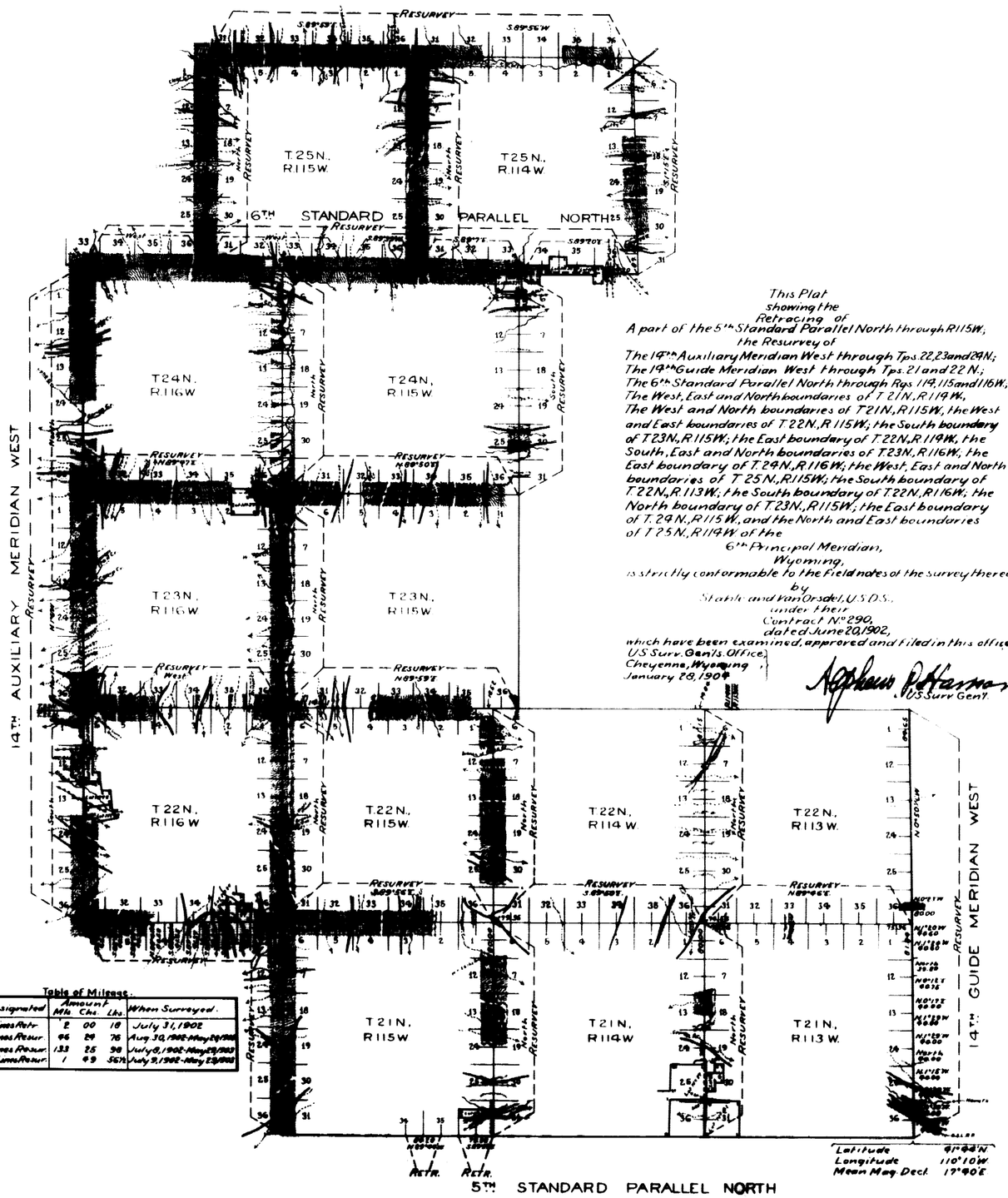

This Plat
showing the
Retracing of
A part of the 5th Standard Parallel North through R115W;
the Resurvey of
The 14th Auxiliary Meridian West through Tps. 22, 23 and 24N;
The 14th Guide Meridian West through Tps. 21 and 22N;
The 6th Standard Parallel North through Rgs. 114, 115 and 116W;
The West, East and North boundaries of T.21N., R.114W.,
The West and North boundaries of T.21N., R.115W., the West and East boundaries of T.22N., R.115W.; the South boundary of T.23N., R.115W.; the East boundary of T.22N., R.114W., the South, East and North boundaries of T.23N., R.116W.; the East boundary of T.24N., R.116W.; the West, East and North boundaries of T.25N., R.115W.; the South boundary of T.22N., R.113W.; the South boundary of T.22N., R.116W.; the North boundary of T.23N., R.115W.; the East boundary of T.24N., R.115W., and the North and East boundaries of T.25N., R.114W. of the
6th Principal Meridian,
Wyoming,
is strictly conformable to the Field notes of the survey thereof
by
Stahle and Van Orsdel, U.S.D.S.,
under their
Contract No. 290,
dated June 20, 1902,
which have been examined, approved and filed in this office.
U.S. Surv. Gen'ls. Office,
Cheyenne, Wyoming,
January 28, 1904.

Alphaeus P. Harman
U.S. Surv. Gen'l.

Table of Mileage.

Surveys Designated	Amount Mls.	Chs.	Lks.	When Surveyed.
Standard Lines Retr.	2	00	18	July 31, 1902
Standard Lines Resur.	46	24	76	Aug. 30, 1902-May 29, 1903
Township Lines Resur.	133	25	98	July 8, 1902-May 29, 1903
Connecting Lines Resur.	1	49	56½	July 9, 1902-May 29, 1903

Latitude 41°44'N.
Longitude 110°10'W.
Mean Mag. Decl. 17°40'E.

Approved, accepted by the Acting Commissioner of the Land Office
C.H.E. March 9 1904.

Indexes

4739

21

TOWNSHIP EXTERIORS

Scale: 1 inch to 160 chains



Table of Mileage

Lines Designated		Amount Mls	Chs	Lns	When Surveyed
Standard Lines	Resurveyed	6	2	29	April 13, 1899
" "	Retraced	53	20	60	March 30 April 15, 1899
Township "	Resurveyed	5	25	81	April 26 27, "
" "	Retraced	12	[illegible]	56	" 14 [illegible] "
Connection "	Resurveyed		24	46	" 13 [illegible] "
" "	Retraced		18	[illegible]	May [illegible] "

This Plat
showing the
Retracing of
The 14th Guide Meridian West through
Tps 21, 22, 23, 25, 26, 27 and 28 North;
The 6th Standard Parallel North in
Rgs 111, 112 and 113 West;
The South Bdry. of T.24N, R.112W.;
and part of the West Bdry of T24N,
R.113W.;
and the Resurvey of
The 14th Guide Meridian West through
T.24N;
The South and a part of the West
Bdrys of T24N, R113W.
of the
6th Principal Meridian
WYOMING
is strictly conformable to the field notes
of the retracing and resurvey thereof
by
Edward F. Stahle, U.S. Dep. Sur.,
under his
Contract No. 271A
dated March 4, 1899
which have been examined, approved
and filed in this office
U.S. Surv. Genl's Office
Cheyenne, Wyoming
Feb. 16th 1900

Alpheus P. Hanson
U.S. Surv. Genl.

Filed Apr. 12 1900
Comm. letter Apr. 7 1900

2813

I.B.M. Computer
F.H.A. Topog and Lettering

42
Indexed

7.

RESURVEY
TOWNSHIP EXTERIORS

Scale: 1 inch to 160 Chains

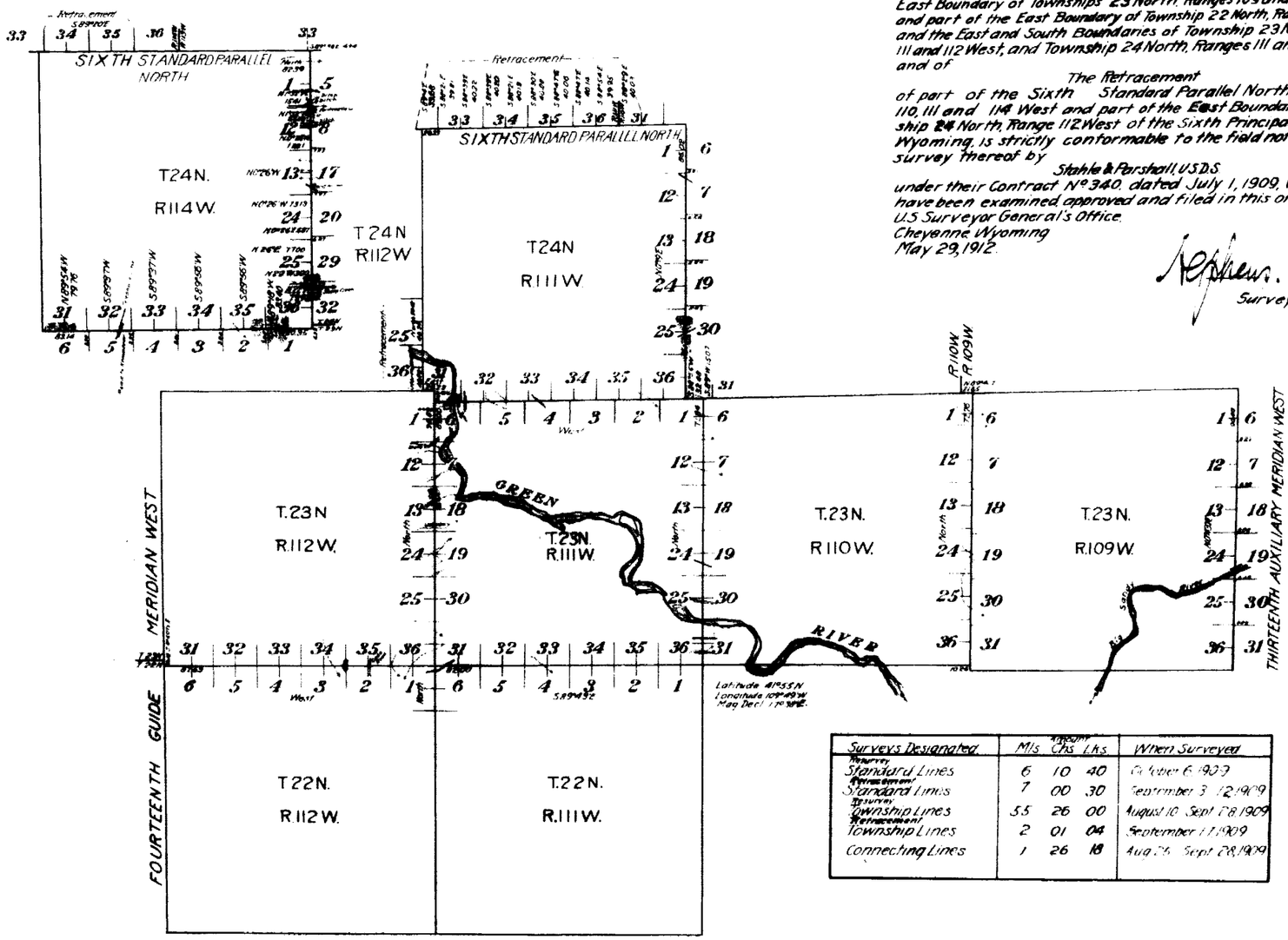

This Plat of
the Resurvey of
East Boundary of Townships 23 North, Ranges 109 and 110 West, and part of the East Boundary of Township 22 North, Range 112 West and the East and South Boundaries of Township 23 North, Ranges 111 and 112 West, and Township 24 North, Ranges 111 and 114 West and of

The Retracement
of part of the Sixth Standard Parallel North in Ranges 110, 111 and 114 West and part of the East Boundary of Township 24 North, Range 112 West of the Sixth Principal Meridian, Wyoming, is strictly conformable to the field notes of the resurvey thereof by

Stahle & Marshall, U.S.D.S.
under their Contract N° 340, dated July 1, 1909, which have been examined, approved and filed in this office.
U.S. Surveyor General's Office.
Cheyenne, Wyoming
May 29, 1912.

Surveyor General.

Surveys Designated	Amount Mls	Chs	Lks	When Surveyed
Resurvey Standard Lines	6	10	40	October 6 1909
Retracement Standard Lines	7	00	30	September 3 12/1909
Resurvey Township Lines	55	26	00	August 10 Sept 28 1909
Retracement Township Lines	2	01	04	September 17 1909
Connecting Lines	1	26	18	Aug 26 Sept 28 1909

2929

Accepted by the Hon. Commissioner in the letter "C", September 19, 1912.

42 Indexed

accession no 4890

36

RESURVEY
TOWNSHIP EXTERIORS

Scale: 160 Chains to 1 Inch

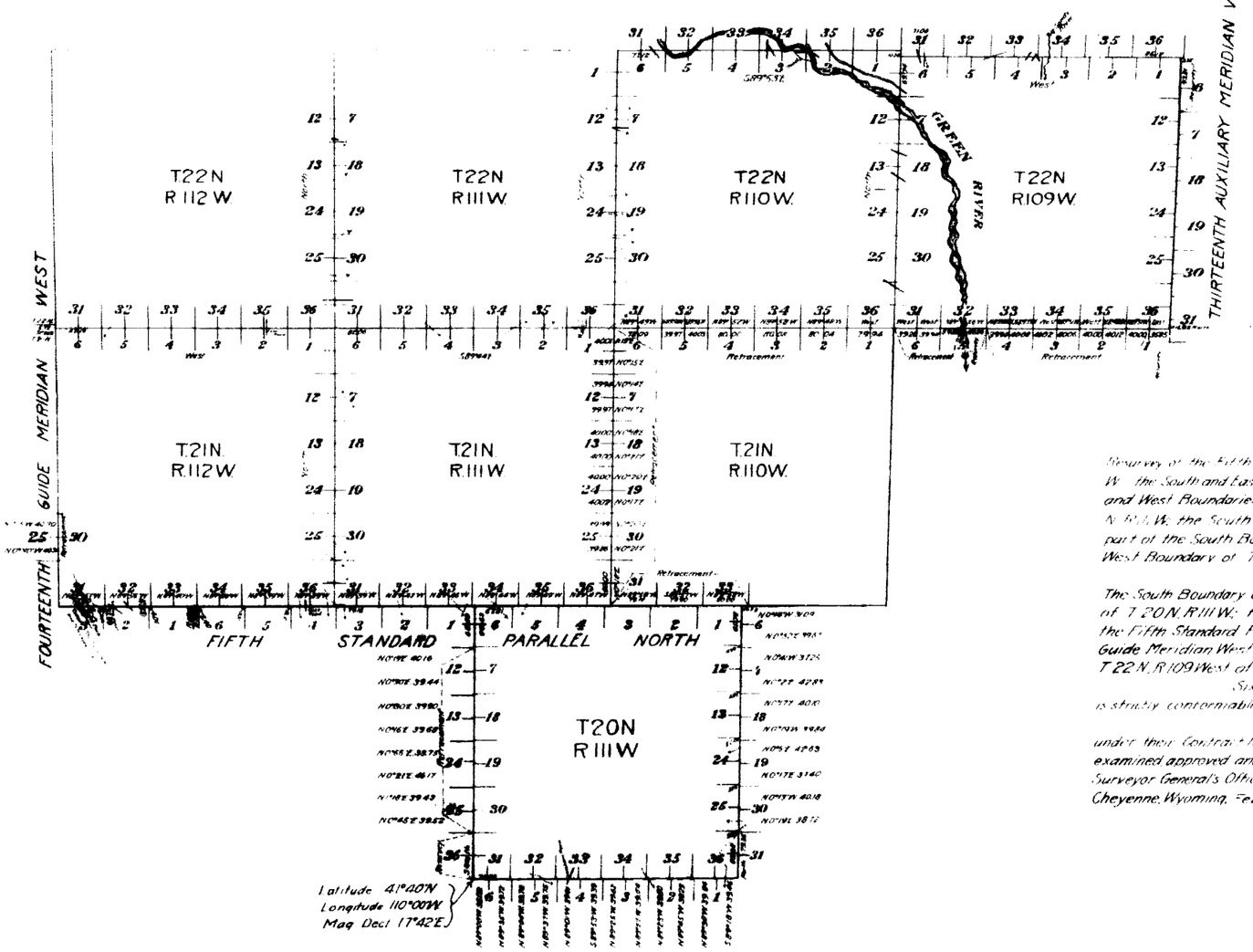

Surveys Designated	Amount Mls	Chs	Lks	When Surveyed
Retracement Standard Lines	3	79	61	July 25, 1909 Aug 7, 1909
Resurvey Standard Lines	13	12	41	July 26, 1909 Aug 11, 1911
Retracement Township Lines	14	74	72	July 26, 1909 Sept 22, 1909
Resurvey Township Lines	60	55	76	July 26, 1909 Sept 24, 1909
Connecting Lines		36	26	Aug 9, 1909 Aug 10, 1911

This Plat of the Resurvey of the Fifth Standard Parallel North through Rs [illegible] and [illegible] W; the South and East Boundaries of T 20N, R 111 W; the North and West Boundaries of T 22N, Rs 109 and 110 W; and of T 21 N, R 111 W; the South and East Boundaries of T 22N, R [illegible] W; part of the South Boundary of T 22N, R 109 W and part of the West Boundary of T 20N, R 111 W; and part of the East Boundary of T 22N R 109 W

The Retracement of

The South Boundary of T 22N, R 110 W; part of the West Boundary of T 20N, R 111 W; the East Boundary of T 21N R 111 W; part of the Fifth Standard Parallel North in R 110 W; part of the Fourteenth Guide Meridian West in T 21N, and a part of the South Boundary of T 22N, R 109 West of the

Sixth Principal Meridian, Wyoming,

is strictly conformable to the field notes of the resurvey thereof by Stahle & Parshall D.S.

under their Contract No 339 dated June 23, 1909 which have been examined approved and filed in this office

Surveyor General's Office

Cheyenne, Wyoming, February 16 1912

Stephen P. Stanson

Surveyor General

2931

Resurvey accepted by the Hon. Commissioner of General Land Office, Aug. 7, 1912.

29

Indexes

4192

92

EXTERIOR LINES.

Scale 3 miles to 1 inch. Magnetic Variation, East.

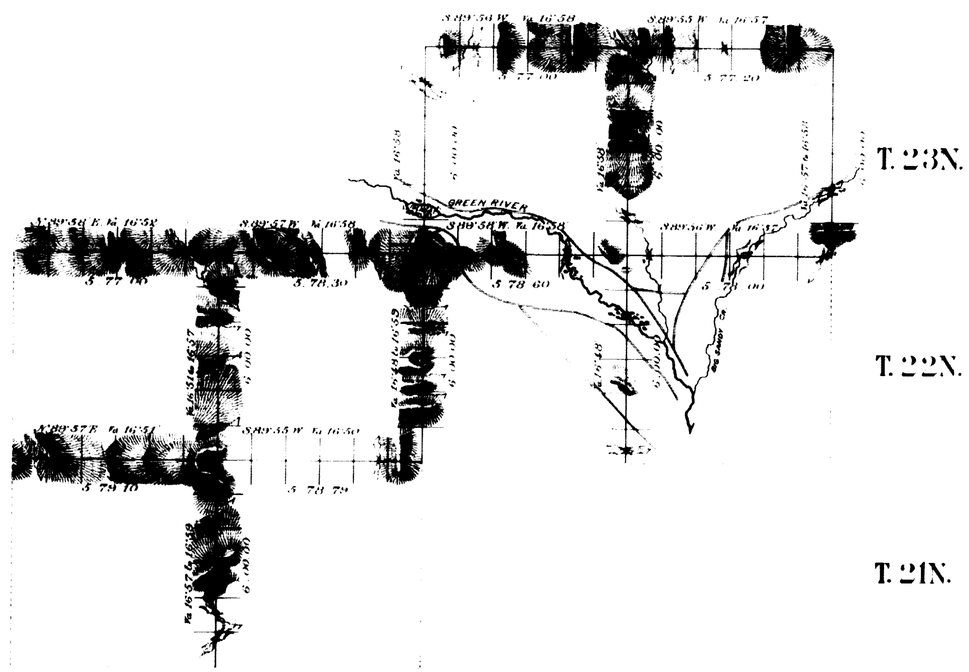

Regular Rates 37 mls 67 chs 29 lks
Augmented " 51 " 76 " 70 "

Surveys Designated	By Whom Surveyed	Date of Contract	Amount of Surveys mls	chs	lks	When Surveyed
Township lines	G M Carson	Jan. 21st 1884	89	63	99	July 21 Aug 5, 1884

I hereby certify that the above diagram of the Exterior lines of Tps 22 & 23 N., R's 109 & 110 W. and Tps 21 & 22 N., R's 111 & 112 W. of the 6th Principal Meridian Wyoming Territory, is strictly conformable to the field notes of the survey thereof on file in this office, which have been examined and approved.
Surveyor General's Office,
Cheyenne Wyoming March 30th 1885

John H. Meldrum
Sur. Gen'l.

2424

34 revised

1789

80

TOWNSHIP EXTERIORS

Scale: 1 inch to 160 chains

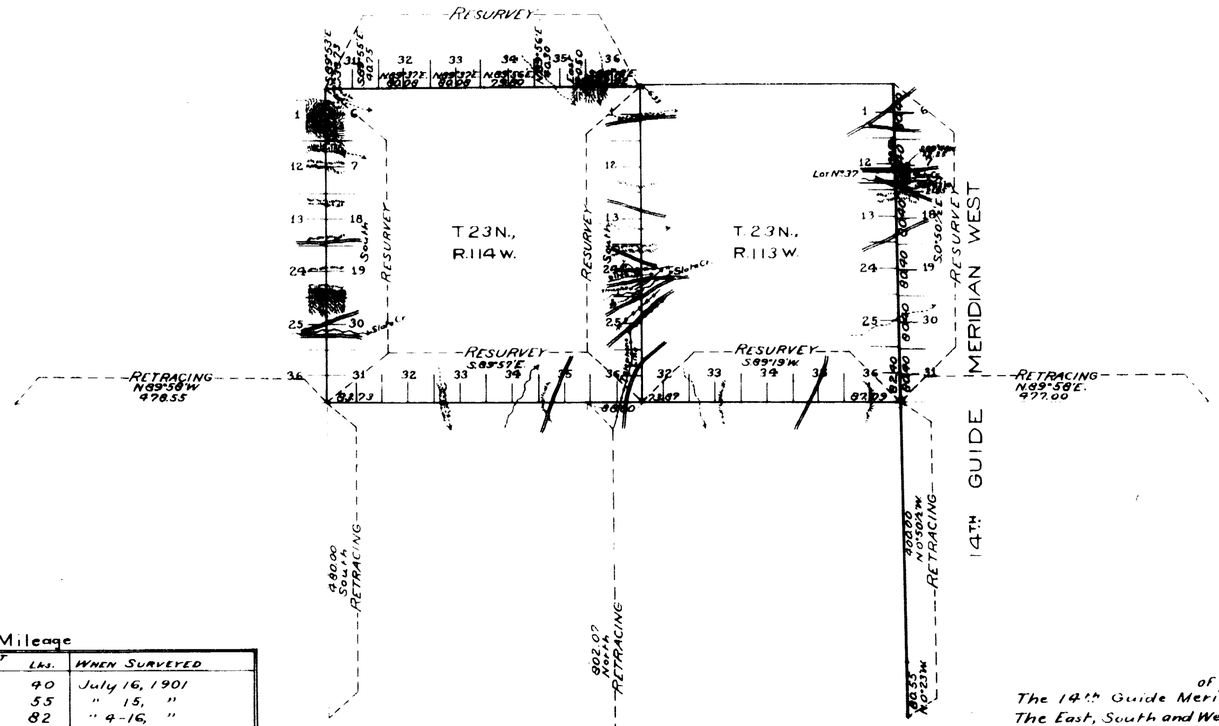

Table of Mileage

SURVEYS DESIGNATED	MIS.	AMOUNT CHS.	LKS.	WHEN SURVEYED
Standard Lines Resur.	6	2	40	July 16, 1901
" " Retr.	6	0	55	" 15, "
Township " Resur.	29	8	82	" 4-16, "
" " Retr.	27	77	62	" 1, "
Connections		99	20	" 16, "

This Map
of the Resurvey of
The 14th Guide Meridian West through T. 23 N.;
The East, South and West boundaries of T. 23 N., R. 119 W.;
The South boundary of T. 24 N., R. 114 W.; the South boundary of T. 23 N., R. 113 W.;
the Retracing of
The 14th Guide Meridian West through T. 22 N.;
The West boundary of Tps. 21 and 22 N., R. 113 W.;
The West boundary of T. 22 N., R. 119 W.; the South boundary of T. 23 N., R. 115 W.; and the South boundary of T. 23 N., R. 112 W. of the
6th Principal Meridian,
Wyoming,
is strictly conformable to the Field notes of the survey thereof by
C. Edward Artist, U.S.D.S.,
under his
Contract No. 285,
dated June 18, 1901,
which have been examined, approved and filed in this office.
U.S. Surv. Gen'l's. Office,
Cheyenne, Wyoming,
January 15, 1902

Alpheus P. Hanson
U.S. Surv. Gen'l.

2858

Filed MAR 11 1902
Survey accepted by the Commissioner in his letter "E" dated March 5, 1902

Indexed

788

14TH GUIDE MERIDIAN WEST.

From the 5th to the 6th Standd Parallel North, between Ranges 112 and 113 West of the 6th Principal Meridian, Wyom. Territory.

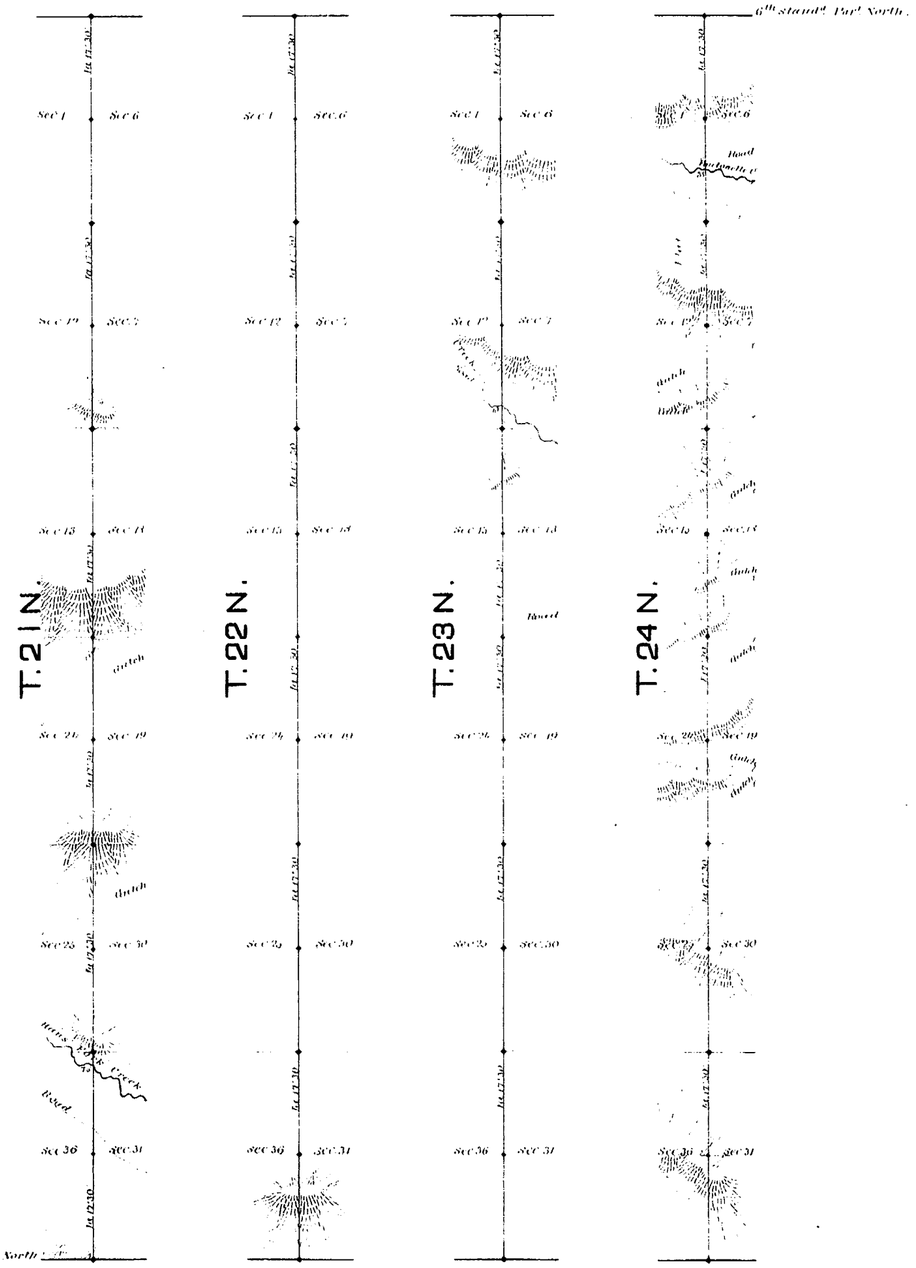

Scale, 40 chains to an inch.

Magnetic variation East.

Surveys Designated	By whom surveyed	Date of Contract	Amount of Surveys mls	chs.	lks	When surveyed
14th Guide Meridian West	James E. Woods	September 20, 1880	24	0	0	March 1881.

I hereby certify that the above diagram of the 14th Guide Meridian West, from the 5th to the 6th Standard Parallel North, between Ranges 112 and 113 West of the 6th Principal Meridian, Wyoming Territory, is strictly conformable to the field notes of the surveys thereof on file in this Office, which have been examined and approved.

Surveyor General's Office,
Cheyenne, Wyo. June 23rd 1881.

Edw. C. David
Surveyor General.