36

(4-6759)

1028

Resurvey Township No. 22 North, Range No. 113 West of the 6th Principal Meridian

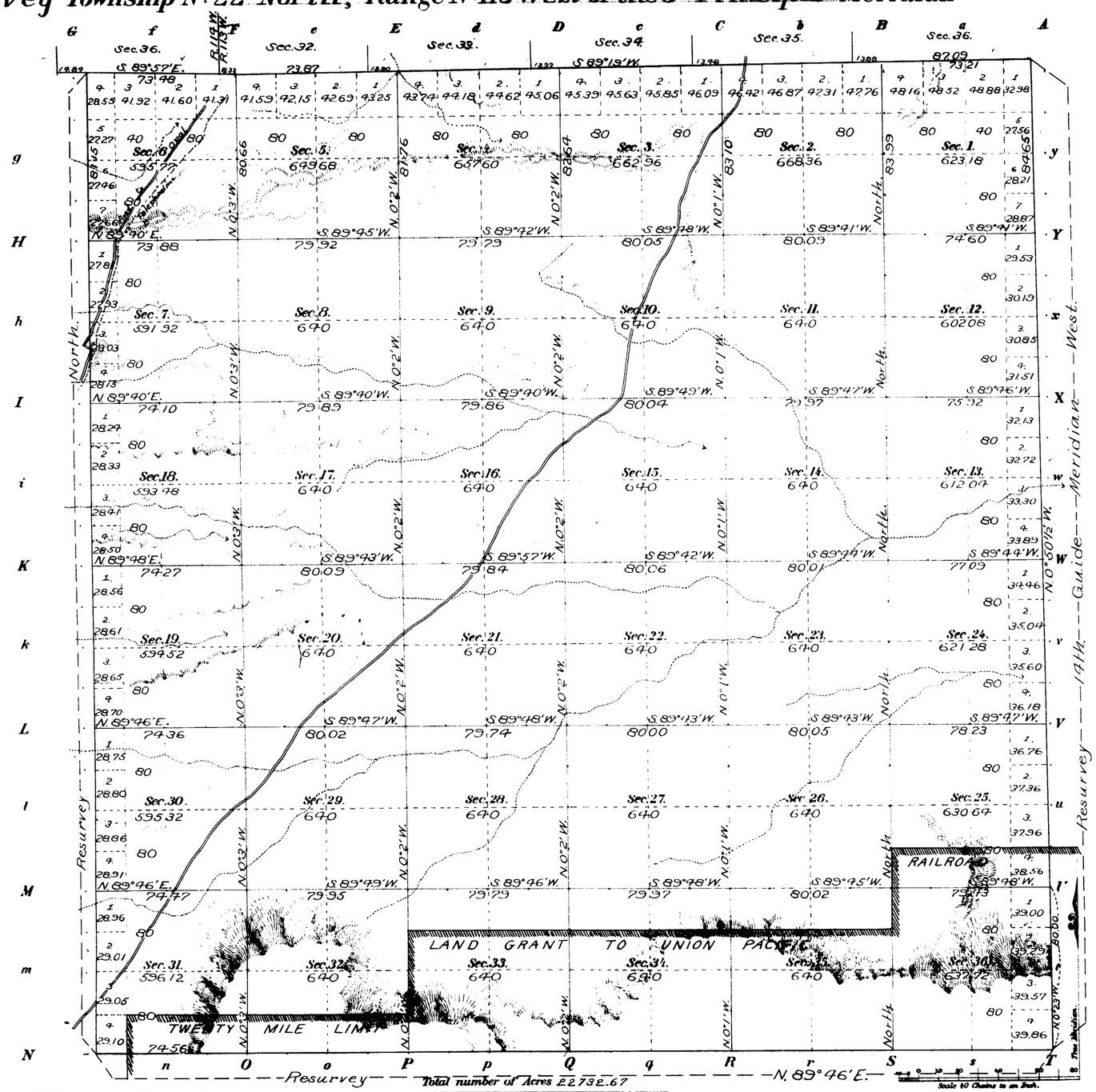

Meanders of								
Posts	Courses	Ch.s Lk.s	Posts	Courses	Ch.s Lk.s	Posts	Courses	Ch.s Lk.s

Latitude 41°49' N.
Longitude 110°10' W.
Mean Mag. Decl. 17°34' E.

Surveys Designated	By Whom Surveyed	Date of Contract No.	Amount of Surveys M.	Ch.s	Lk.s	When Surveyed
Resurvey S. E. and W. Township lines	Stahle and Van Orsdel	290, June 20, 1902	18	00	36	August 21, 1902; April 6-13, 1903
Resurvey Subdivisions	" " "	" " "	59	47	65	April 14-19, 1903
Connections	" " "	" " "		63	50	" " "
North Boundary	C. Edward Artist	285, June 18, 1901.	5	00	96	July 4-16, 1901.
South & West Bdrs.	McCoy and Woods	114, Sept. 22, 1880	11	79	25	May 3-4, 1880.
East Boundary	James E. Woods	111, Sept. 20, 1880.	6	00	00	March 3-4, 1881.
Subdivisions	Holcomb & Woods.	118, January 8, 1881	59	72	84	October 13-20, 1881.

The above Map of Township No. 22 North of Range No. 113 West of the 6th Principal Meridian, Wyoming, is strictly conformable to the field notes of the Resurvey thereof on file in this Office, which have been examined and approved.

Surveyor General's Office.
Cheyenne, Wyoming January 28, 1904

Alpheus P. Hansen
Sur. Gen.

THE NORRIS PETERS CO. LITHO., WASHINGTON, D. C.
L.B.M. Computer.
F.A.O. Topog. and Lettering.

H.B.P.

Survey accepted by the Hon. Commissioner in his letter E. March 9, 1904. Triplicate plat forwarded to Evanston Land Office, May 2, 1903.

726A

7261

22-113

1029 (4-675a)

Segregation of School Sections

Resurvey Township No. 22 North Range No. 113 West of the Sixth Principal Meridian, Wyoming.

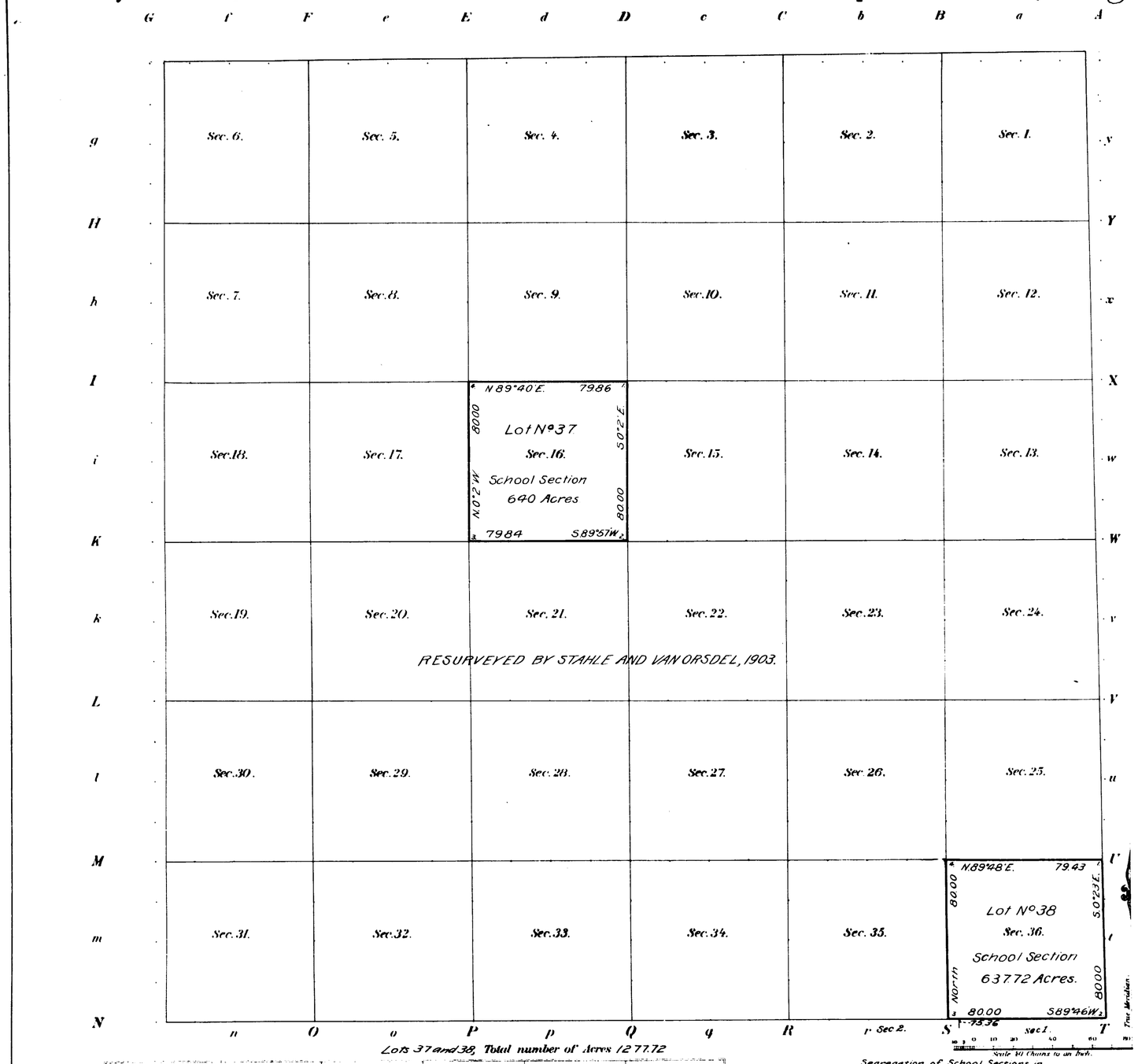

Lots 37 and 38, Total number of Acres 1277.72

Surveys Designated	By Whom Surveyed	Date of Contract No.	Amount of Surveys M.	Ch.	Lk.	When Surveyed
Retracement E and S Township lines	Edward F. Stahle	311. May 10, 1906	2	00	00	July 22, 1907
Segregated Lots	" " "	" " " "	5	79	13	" " "

Meanders of

Posts	Courses	Ch. Lk.	Posts	Courses	Ch. Lk.	Posts	Courses	Ch. Lk.

Segregation of School Sections in

The above Map of Township No. 22 North of Range No. 113 West of the Sixth Principal Meridian, Wyoming, is strictly conformable to the field notes of the survey thereof on file in this Office, which have been examined and approved.

Surveyor General's Office. Alphen Robinson
Cheyenne, Wyoming, November 4, 1907. Sur. Gen.

Accepted by the Hon. Commissioner in his letter "E" April 23, 1908 Triplicate plat forwarded to Evanston Land Office May 2, 1908

726 B

726-B

22-113

(12) 1027 94

TOWNSHIP No. 22 NORTH. RANGE No. 113 WEST of the 6th Principal MERIDIAN.

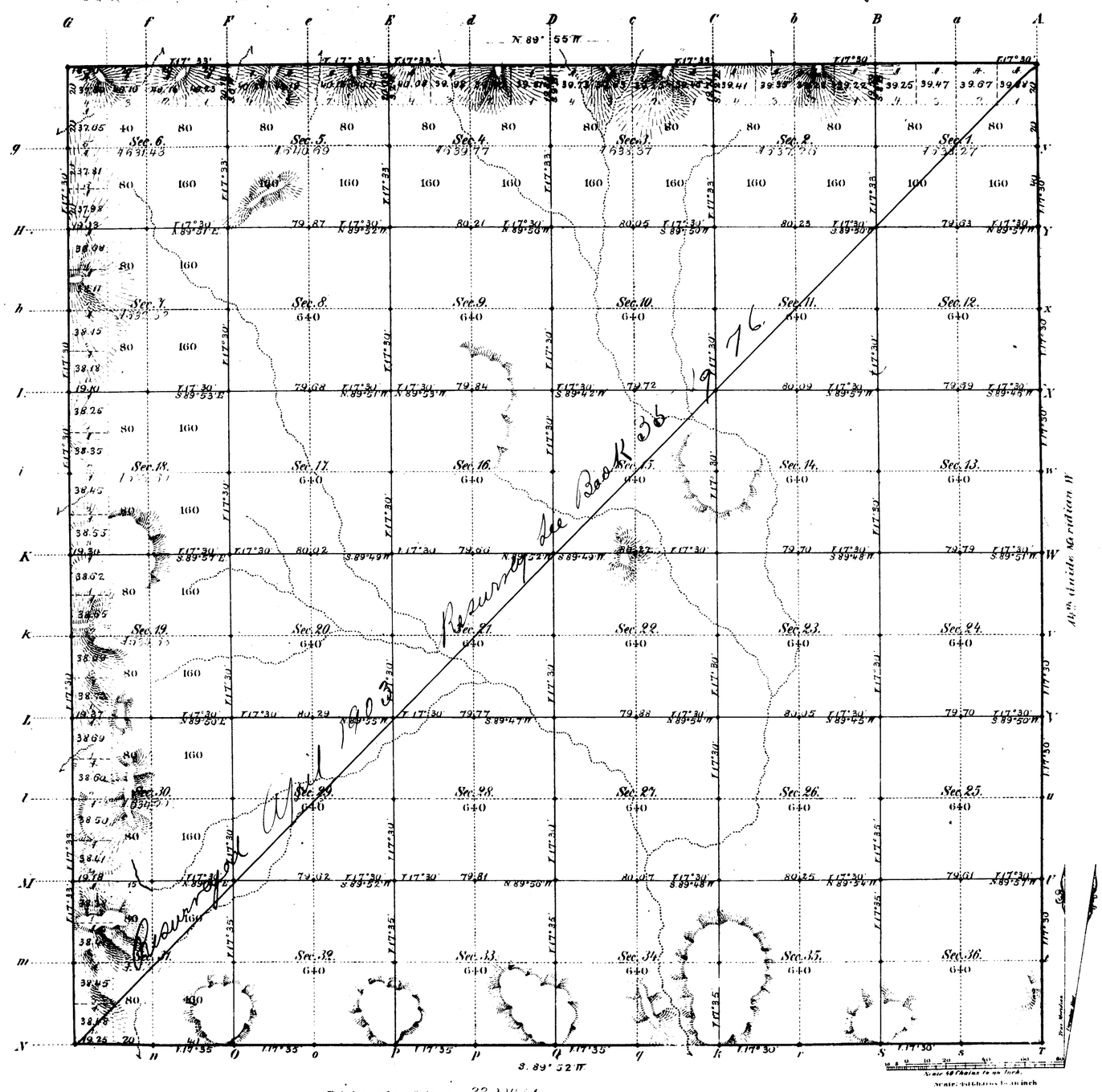

Total number of Acres 22,994.51

Surveys Designated	By Whom Surveyed	Date of Contract	Amount of Surveys Mos.	Chs.	Lks.	When Surveyed	Magnetic Declination
S.W. & N. Township-lines	McCoy & Woods	Septb. 22nd 1880	17	77	95	May 3rd & 4th 1880	17° 33' East
Subdivisions	Holcomb & Woods	Jany 8th 1881	59	72	84	Octb. 13th & 20th 1881	17° 30' East
Connections							
14th Guide M. W.	James E. Woods	Septb. 20th 1880	6	0	0	March 3rd & 4th 1881	

The above Map of Township No. 22 North of Range No. 113 West of the Sixth Principal Meridian Wyoming Territory is strictly conformable to the field notes of the survey thereof on file in this Office, which have been examined and approved.

Surveyor General's Office,
Cheyenne Wyoming
March 15th 1882

Edw. C. David
Sur. Genl.

A. Gast & Co., St. Louis, Mo.

726

22-113

2998

36

Indexed

41846

RESURVEY
TOWNSHIP EXTERIORS

Scale: 1 inch ≈ 160 chains

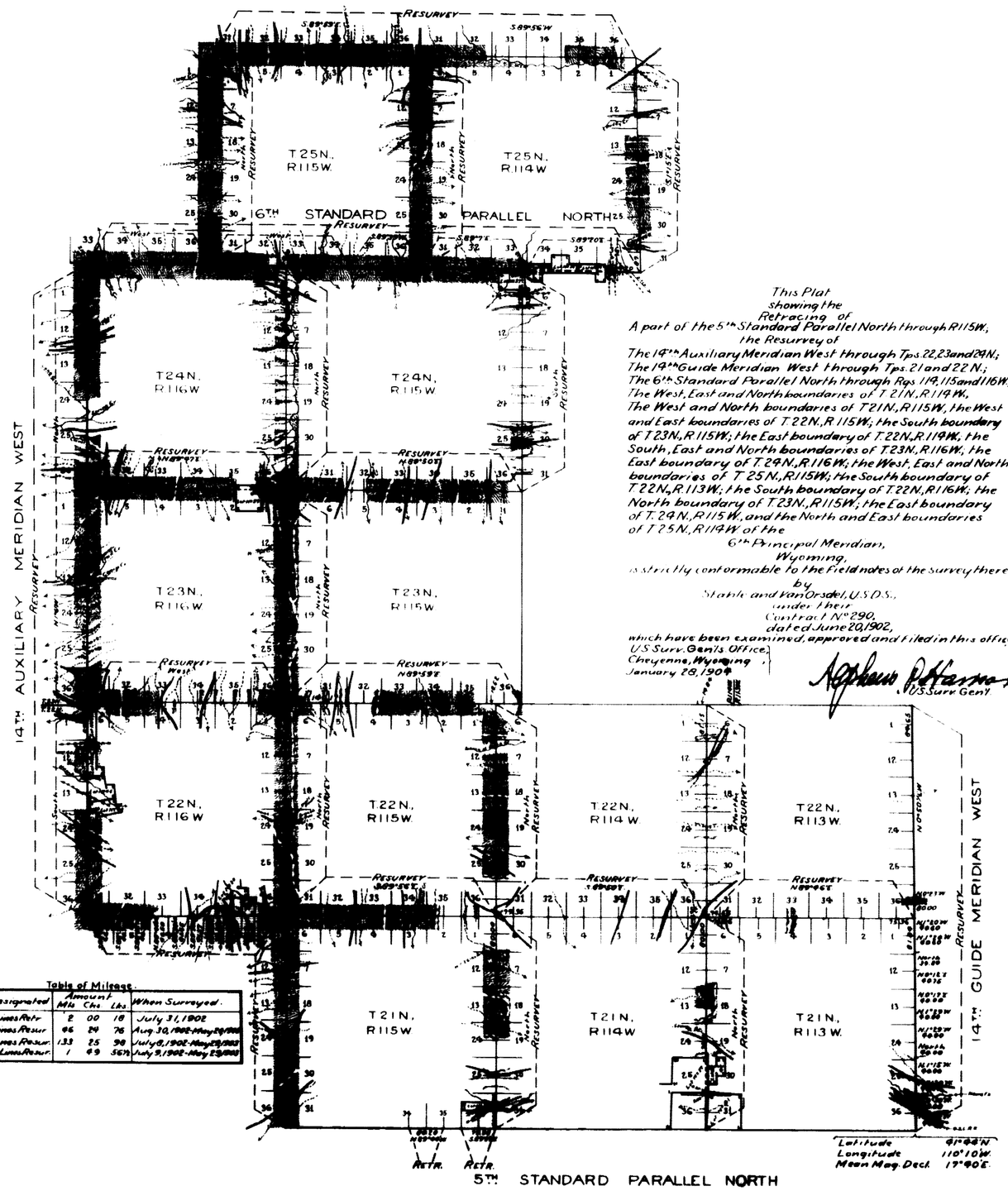

This Plat
showing the
Retracing of
A part of the 5th Standard Parallel North through R115W,
the Resurvey of
The 14th Auxiliary Meridian West through Tps. 22, 23 and 24 N.;
The 14th Guide Meridian West through Tps. 21 and 22 N.;
The 6th Standard Parallel North through Rgs. 119, 115 and 116 W.;
The West, East and North boundaries of T. 21 N., R. 119 W.,
The West and North boundaries of T. 21 N., R. 115 W., the West and East boundaries of T. 22 N., R. 115 W.; the South boundary of T. 23 N., R. 115 W.; the East boundary of T. 22 N., R. 119 W.; the South, East and North boundaries of T. 23 N., R. 116 W., the East boundary of T. 24 N., R. 116 W.; the West, East and North boundaries of T. 25 N., R. 115 W.; the South boundary of T. 22 N., R. 113 W.; the South boundary of T. 22 N., R. 116 W.; the North boundary of T. 23 N., R. 115 W.; the East boundary of T. 24 N., R. 115 W., and the North and East boundaries of T. 25 N., R. 114 W. of the
6th Principal Meridian,
Wyoming,
is strictly conformable to the field notes of the survey thereof
by
Stable and VanOrsdel, U.S.D.S.,
under their
Contract No. 290,
dated June 20, 1902,
which have been examined, approved and filed in this office.
U.S. Surv. Gen'ls Office,
Cheyenne, Wyoming
January 28, 1904

Alphaeus P. Harmon
U.S. Surv. Gen'l

Table of Mileage.

Surveys Designated	Amount Mls	Chs	Lks	When Surveyed.
Standard Lines Retr.	2	00	18	July 31, 1902
Standard Lines Resur.	46	24	76	Aug. 30, 1902-May 29, 1903
Township Lines Resur.	133	25	98	July 8, 1902-May 29, 1903
Connecting Lines Resur.	1	49	56.76	July 9, 1902-May 29, 1903

Approved and filed by the Commissioner this 9th day of March 1904.

Indexed

4739

21

TOWNSHIP EXTERIORS

Scale: 1 inch to 160 chains

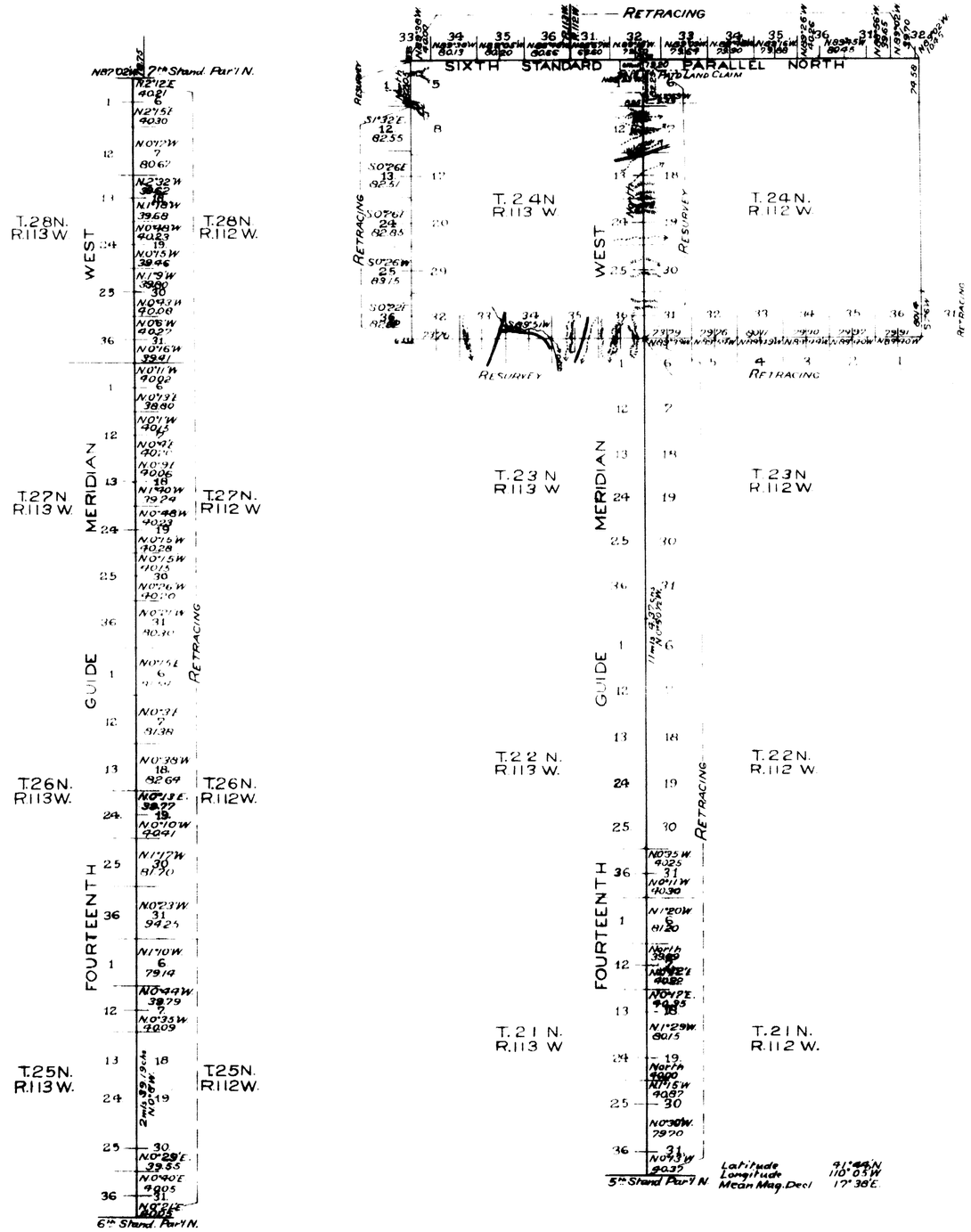

Table of Mileage

Lines Designated			Amount Mls	Chs	Lks	When Surveyed
Standard	Lines	Resurveyed	6	2	29	April 13, 1899
"	"	Retraced	53	20	60	March 30 April 15, 1899
Township	"	Resurveyed	5	25	81	April 26 27, "
"	"	Retraced	12	[illegible]	56	" 19 20 "
Connection	"	Resurveyed		24	46	" 13 [illegible] "
"	"	Retraced		18	[illegible]	May [illegible] "

This Plat
showing the
Retracing of
The 14th Guide Meridian West through
Tps 21, 22, 23, 25, 26, 27 and 28 North;
The 6th Standard Parallel North in
Rgs 111, 112 and 113 West;
The South Bdry. of T 24 N, R 112 W;
and part of the West Bdry of T 24 N,
R 113 W.;
and the Resurvey of
The 14th Guide Meridian West through
T 24 N;
The South and a part of the West
Bdrys of T 24 N, R 113 W.
of the
6th Principal Meridian
WYOMING
is strictly conformable to the field notes
of the retracing and resurvey thereof
by
Edward F. Stahle, U.S. Dep. Sur.,
under his
Contract No 271 A
dated March 9, 1899
which have been examined, approved
and filed in this office
U.S. Surv. Genl's Office
Cheyenne, Wyoming
Feb. 16th 1900

Alpheus P. Hanson
U.S. Surv't Genl.

Filed Apr. 12. 1900
Comm. letter Apr. 7. 1900

2813

I.B.M. Computer
R.H.A. Typing and lettering

788

14th GUIDE MERIDIAN WEST.

From the 5th to the 6th Stand.d Parallel North, between Ranges 112 and 113 West of the 6th Principal Meridian, Wyom. Territory.

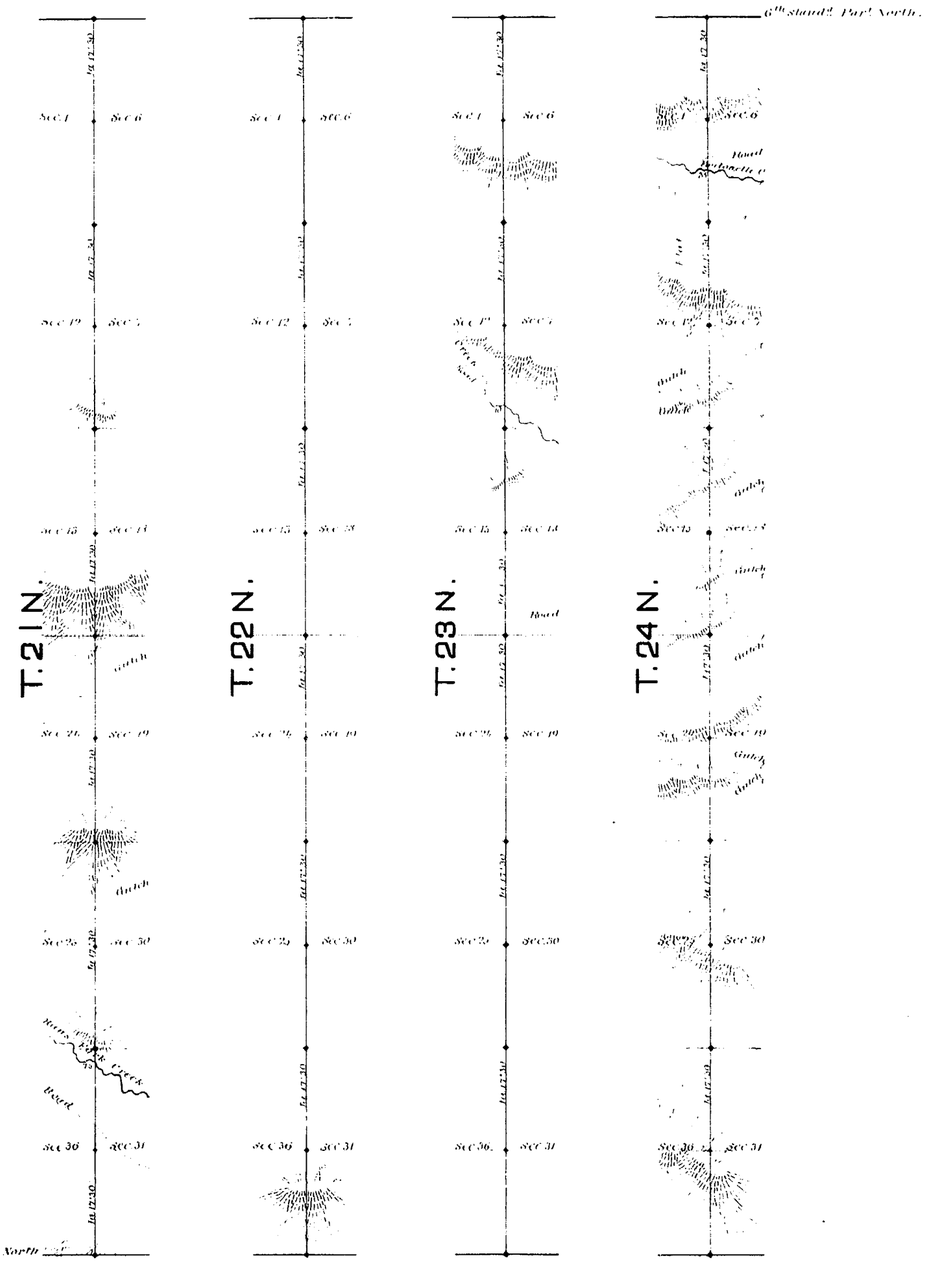

Scale, 40 chains to an inch.

Magnetic variation East.

Surveys Designated	By whom surveyed	Date of Contract	Amount of Surveys mls.	chs.	lks.	When surveyed
14th Guide Meridian West	James K. Dennis	September 20, 1880	24	0	0	March 1881

I hereby certify that the above diagram of the 14th Guide Meridian West, from the 5th to the 6th Standard Parallel North, between Ranges 112 and 113 West of the 6th Principal Meridian, Wyoming Territory, is strictly conformable to the field notes of the surveys thereof on file in this Office, which have been examined and approved.

Surveyor General's Office,
Cheyenne, Wyo. June 23rd 1881

Edw. C. David
Surveyor General.

34
Indexed

80

1789

TOWNSHIP EXTERIORS

Scale: 1 inch to 160 chains

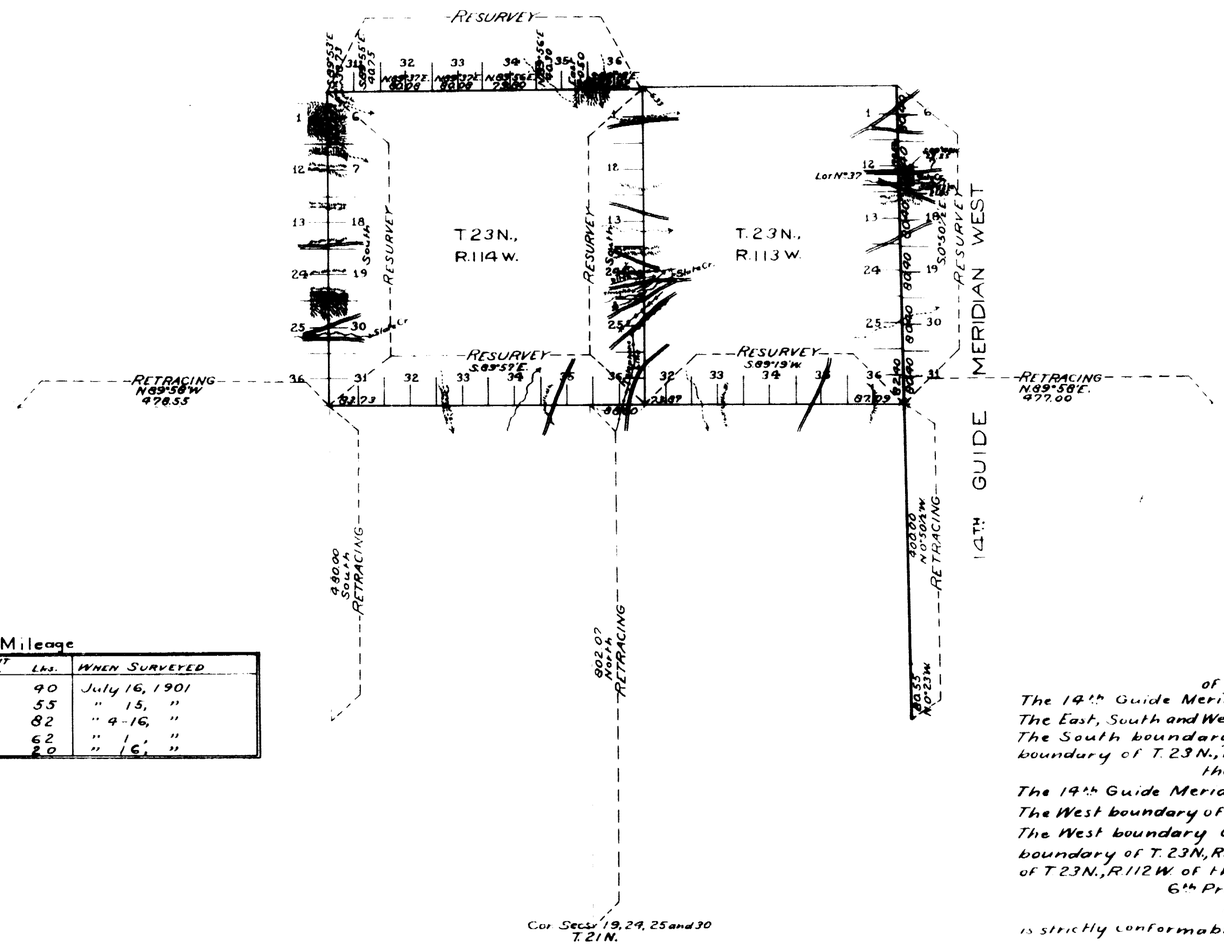

Table of Mileage

Surveys Designated	Mis.	Amount Chs.	Lks.	When Surveyed
Standard Lines Resur.	6	2	90	July 16, 1901
" " Retr.	6	0	55	" 15, "
Township " Resur.	29	8	82	" 4-16, "
" " Retr.	27	77	62	" 1, "
Connections		99	20	" 16, "

This Map
of the Resurvey of
The 14th Guide Meridian West through T. 23 N.;
The East, South and West boundaries of T. 23 N., R. 114 W.;
The South boundary of T. 24 N., R. 114 W.; the South boundary of T. 23 N., R. 113 W.;
the Retracing of
The 14th Guide Meridian West through T. 22 N.;
The West boundary of Tps. 21 and 22 N., R. 113 W.;
The West boundary of T. 22 N., R. 114 W.; the South boundary of T. 23 N., R. 115 W.; and the South boundary of T. 23 N., R. 112 W. of the
6th Principal Meridian,
Wyoming,
is strictly conformable to the field notes of the survey thereof by
C. Edward Artist, U.S.D.S.,
under his
Contract No. 285,
dated June 18, 1901,
which have been examined, approved and filed in this office.
U.S. Surv. Gen'l's. Office,
Cheyenne, Wyoming,
January 15, 1902

Alpheus P. Hanson
U.S. Surv. Gen'l.

2858

Filed MAR 11 1902
Survey accepted by the Gen. Land Office in his letter "E" dated March 5, 1902

Indexed (12) Accession no. 959

EXTERIOR LINES.

Scale, 3 miles to an. inch. *Magnetic variat. East*

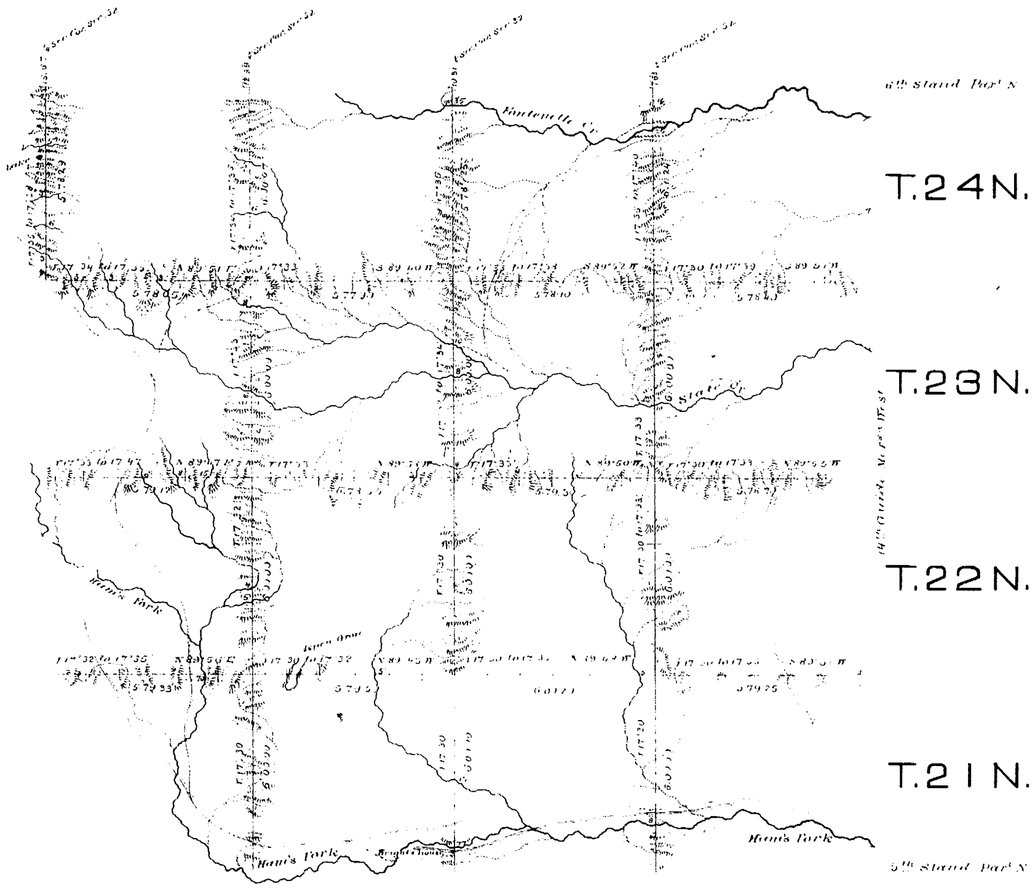

Survys Designated	By whom surveyed	Date of Contract	Amount of Surveys			When Surveyed
			mile	chs	lks	
Exterior lines	W. Coy & Woods	Sept. 22 1880	149	64	43	May 7 to 25, 1881
Connections	" " "	" " "		40	60	" " "

I hereby certify that the above diagram of the exterior lines of Townships 21, 22, 23 and 24 N. Ranges 113 to 116 West inclusive, 6th Principal Meridian, Wyoming Territory, is strictly conformable to the field notes of the survey thereof on file in this Office, which have been examined and approved.

Surveyor General's Office,
Cheyenne, Wyo. March 10th 1882.

Edw. L. David
Surveyor General.