36

Accession no. 1001

(4-675½)

8

Resurvey Township No. 22 North Range No. 115 West of the 6th Principal Meridian

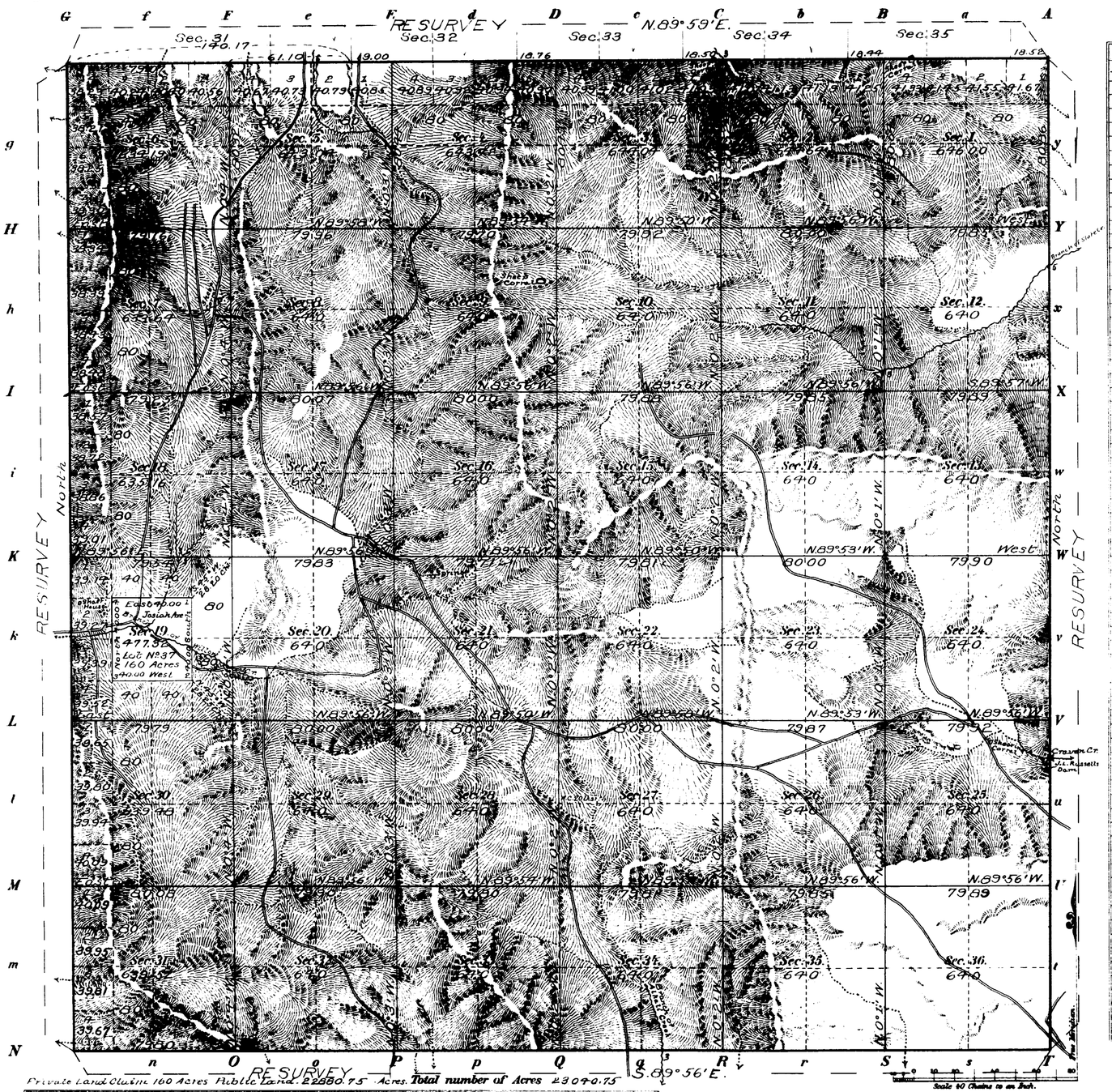

Meanders of								
Posts	Courses	Ch.Lk.s	Posts	Courses	Ch.Lk.s	Posts	Courses	Ch.Lk.s

Latitude 41°49' N.
Longitude 110°24' W.
Mean Mag. Decl. 17°40' E.

Private Land Claim 160 Acres Public Land 22880.75 Acres. **Total number of Acres 23040.75**

Surveys Designated	By Whom Surveyed	Date of Contract No.	Amount of Survey M	Ch.	Lk.	When Surveyed	
Resurvey **Township lines**	Stichler & Van Orsdel	290 June 20, 1902	23	79	35	Aug. 6 - July 26, 1902	
Resurvey **Subdivisions**	" "	" " "	59	77	64	Aug. 6 - 15 "	
Connections	" "	" " "	2	32	25	" " "	
Private Land Claim	" "	" " "	2	00	00	Aug. 6 1902	
Subdivisions	Holcomb and Woods	118, Jun. 8, 1881	59	72	97	Oct. 29-Nov. 5, 1881	
Township Lines	McCoy and Woods	114 Sept. 22, 1880	23	78	14	May 9 - 19, 1881	

The above Map of Township No. 22 North of Range No. 115 West of the 6th Principal Meridian, Wyoming, is strictly conformable to the field notes of the survey thereof on file in this Office, which have been examined and approved.

Surveyor Generals Office
Cheyenne, Wyoming, January 28, 1904

Sur. Gen.

THE BORNS PETERS CO. LITHO. WASHINGTON, D. C.
I.B.M. Computer
A.L.K. Ching & Land Topog.

718A

718 A

Surveys accepted by the Land Commissioner this 7th day of March 1908. Triplicate plat forwarded to Evanston Land Office. May 7, 1908

22-115

37

40

1002

(4-675a)

Segregation of School Sections

Resurvey Township No. 22 North, Range No. 115 West of the Sixth Principal Meridian, Wyoming.

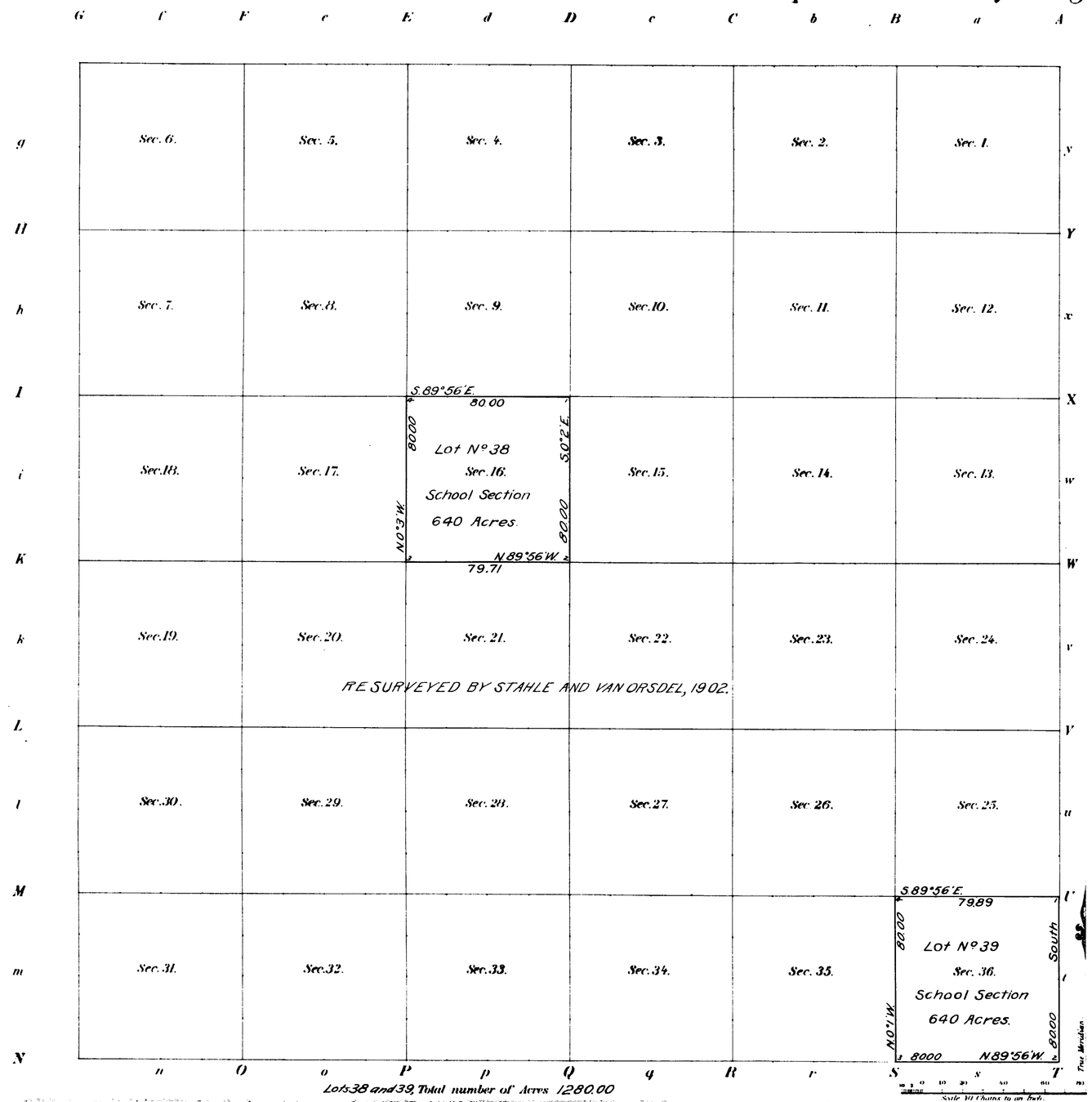

Lots 38 and 39, Total number of Acres 1280.00

Meanders of								
Posts	Courses	Ch.s Lk.s	Posts	Courses	Ch.s Lk.s	Posts	Courses	Ch.s Lk.s

Surveys Designated	By Whom Surveyed	Date of Contract No.	Amount of Surveys M	Ch.s	Lk.s	When Surveyed
Segregated Lots	Edward F. Stahle	311 May 10, 1906.	5	79	60	July 10, 1907.
Retracement E and S. Township Lines	" " "	" " " "	2	00	00	" " "

Segregation of School Sections in The above Map of Township No. 22 North of Range No. 115 West of the Sixth Principal Meridian, Wyoming is strictly conformable to the field notes of the survey thereof on file in this Office, which have been examined and approved.

Surveyor General's Office. Alphem Coleman
Cheyenne, Wyoming, November 4, 1907. Sur. Gen.

C.Y.H.

718 B

Accepted by the Hon. Commissioner in his letter "E" April 23, 1908. Triplicate plat forwarded to Evanston Land Office, May 2, 1908

22-115

(12)

1000

TOWNSHIP No. 22 NORTH. RANGE No. 115 WEST of the 6th Principal MERIDIAN.



Total number of Acres 22,133.31

Surveys Designated	By Whom Surveyed	Date of Contract	Amount of Surveys Mls	Chs	Lks	When Surveyed	Magnetic Declination
Township lines	McCoy & Woods	Sept 22, 1880	23	78	14	May 9 to 19, 1881	17° 31' East
Subdivisions	Holcomb & Woods	June 6, 1881	59	72	47	Oct. 29 to Nov 5, "	17° 30' East
Connections							

The above Map of Township No. 22 North of Range No. 115 West of the Sixth Principal Meridian Wyoming Territory is strictly conformable to the field notes of the survey thereof on file in this Office, which have been examined and approved

Surveyor Generals Office,
Cheyenne Wyoming
March 15th 1882

Edw. C. David
Surv. Gen.

A. Gast & Co. St. Louis Mo.

718

22 115

Indexed (12) Accession no. 959

EXTERIOR LINES.

Scale, 3 miles to an inch. *Magnetic variat. East*

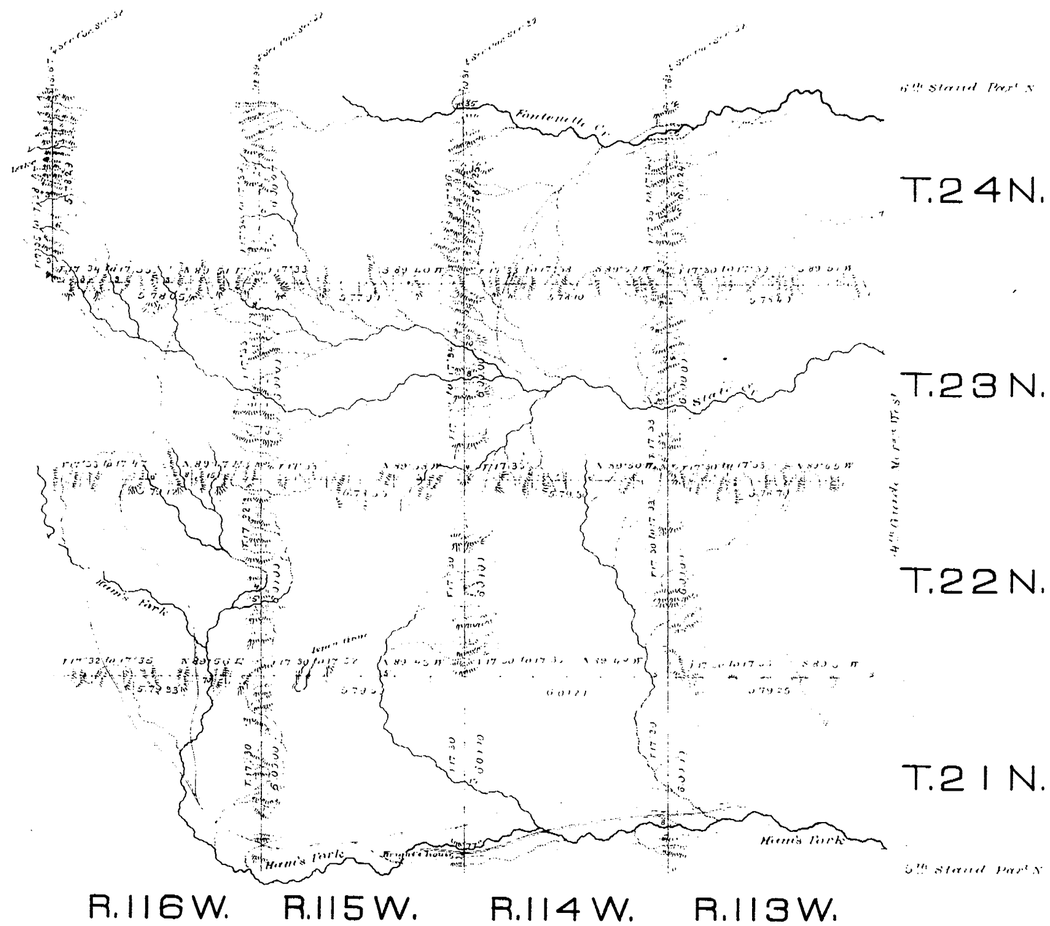

Surveys Designated	By whom surveyed	Date of Contract	Amount of Surveys mls.	chs	lks	When Surveyed
Exterior lines	McCoy & Woods	Sept 22 1880	149	64	43	May 2 to 25, 1881
Connections	" " "	" " "		46	80	" " "

I hereby certify that the above diagram of the exterior lines of Townships 21, 22, 23 and 24 N. Ranges 113 to 116 West inclusive, 6th Principal Meridian, Wyoming Territory, is strictly conformable to the field notes of the survey thereof on file in this Office, which have been examined and approved.

Surveyor General's Office,
Cheyenne, Wyo. March 10th 1882.

Edw. C. David
Surveyor General.

36

Indexed

4846

2898

RESURVEY

TOWNSHIP EXTERIORS

Scale: 1 inch ≈ 160 chains

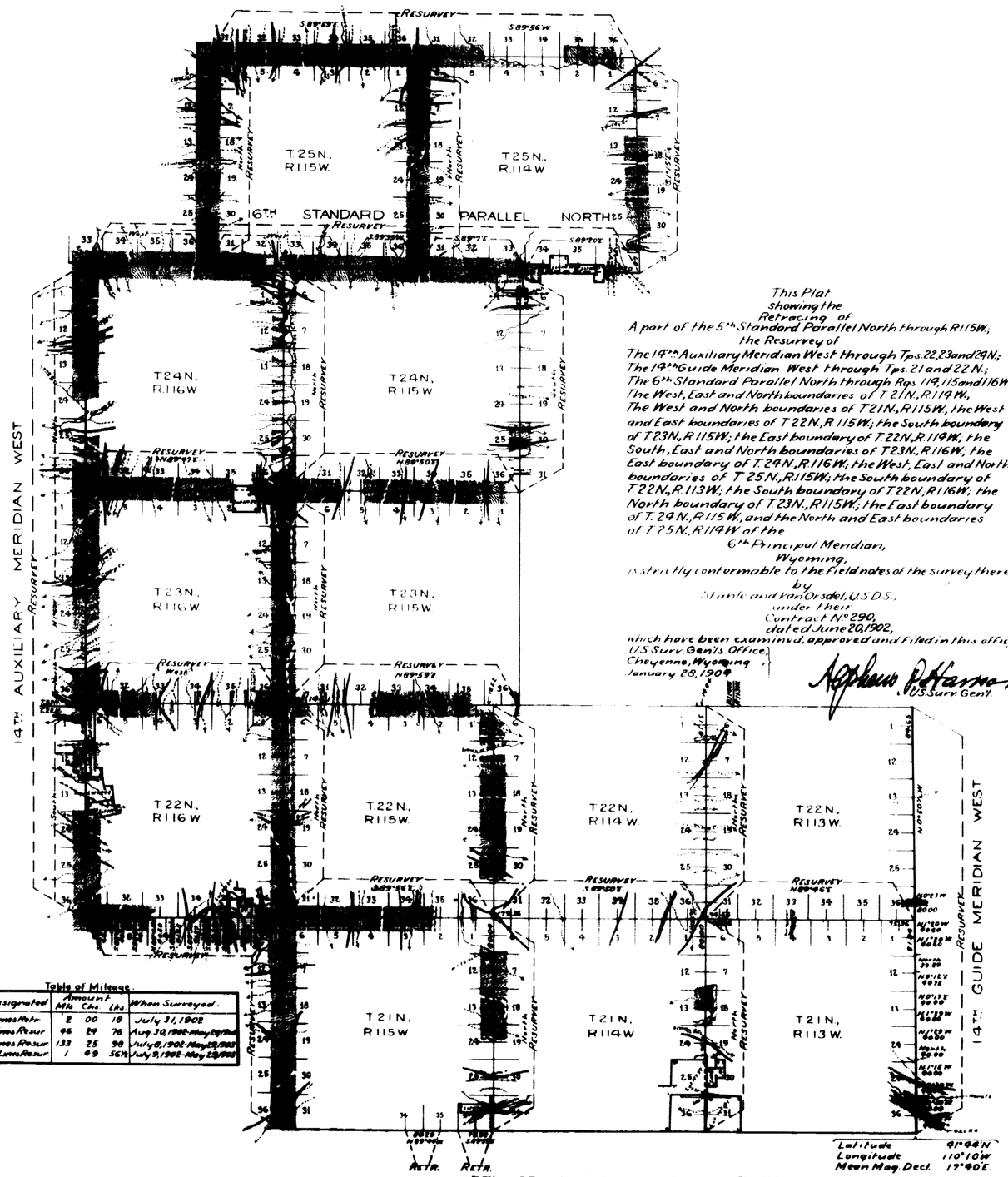

This Plat
showing the
Retracing of
A part of the 5th Standard Parallel North through R.115W.;
the Resurvey of
The 14th Auxiliary Meridian West through Tps. 22, 23 and 24 N.;
The 14th Guide Meridian West through Tps. 21 and 22 N.;
The 6th Standard Parallel North through Rgs. 114, 115 and 116 W.;
The West, East and North boundaries of T.21N., R.114W.,
The West and North boundaries of T.21N., R.115W., the West and East boundaries of T.22N., R.115W.; the South boundary of T.23N., R.115W.; the East boundary of T.22N., R.114W., the South, East and North boundaries of T.23N., R.116W.; the East boundary of T.24N., R.116W.; the West, East and North boundaries of T.25N., R.115W.; the South boundary of T.22N., R.113W.; the South boundary of T.22N., R.116W.; the North boundary of T.23N., R.115W.; the East boundary of T.24N., R.115W., and the North and East boundaries of T.25N., R.114W. of the
6th Principal Meridian,
Wyoming,
is strictly conformable to the field notes of the survey thereof
by
Stable and Van Orsdel, U.S.D.S.,
under their
Contract No. 290,
dated June 20, 1902,
which have been examined, approved and filed in this office
U.S. Surv. Gen'ls. Office,
Cheyenne, Wyoming,
January 28, 1904

Alphaeus P. Harmon
U.S. Surv. Gen'l.

Table of Mileage.

Surveys Designated	Amount Mls	Chs.	Lks.	When Surveyed.
Standard Lines Retr.	2	00	18	July 31, 1902
Standard Lines Resur.	46	24	76	Aug. 30, 1902-May 29, 1903
Township Lines Resur.	133	25	98	July 8, 1902-May 29, 1903
Connecting Lines Resur.	1	49	56½	July 9, 1902-May 29, 1903

Latitude 41°44'N
Longitude 110°10'W.
Mean Mag. Decl. 17°40'E.

FNA

Approved, accepted, Letter from Commissioner Dennis
C.H.C. March 9, 1904.