42

763

(4-675a)

20

Resurvey Township No. 22 North, Range No. 117 West of the Sixth Principal Meridian, Wyoming

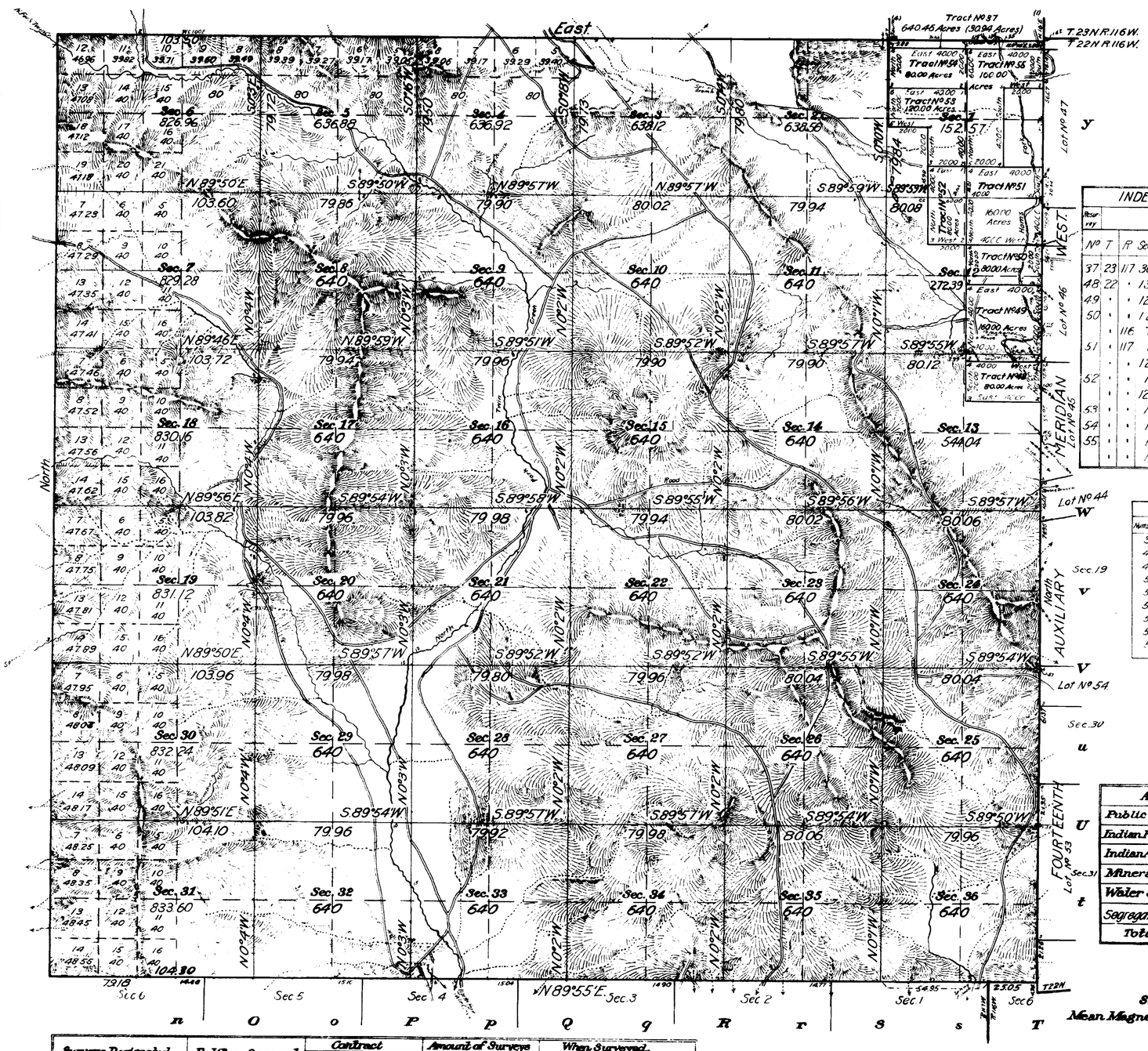

See Supplemental Plat No. 1, NE 4

INDEX TO SEGREGATED TRACTS								
Resurvey				Original Survey				
No.	T.	R.	Sec.	Subdivision	Entry Kind	Entry No.	Status in Land Office	Entryman
37	23	117	36	All	SS		Patented	Wyoming
48	22	"	13	N½NE¼	FD	229	"	Ann Sutton
49	"	"	12	SE¼	FH	218	"	Wm. Sutton
50	"	"	12	S½NE¼	H	341	"	H. Wood
	"	116	7	Lots 2 & 3				
51	"	117	1	S½SE¼	FH	227	"	J. Miller
	"	"	12	N½NE¼				
52	"	"	1	SE¼SW¼	FC	209	"	M.E. Miller
	"	"	12	NE¼NW¼				
53	"	"	1	S½NW¼NE¼SW¼	FC	204	"	E.D. Curtis
54	"	"	1	Lots 3 & 4	FC	168	"	J.D. Curtis
55	"	"	1	Lots 1 & 2 SW¼NE¼	H	174	"	J.D. Curtis
	"	"	1	NW¼SE¼				

SEGREGATED TRACTS		
Number	Area: Total	Area: In Township
37	640.46 Acres	30.94 Acres
48	80.00 "	80.00 "
49	160.00 "	160.00 "
50	80.00 "	80.00 "
51	160.00 "	160.00 "
52	80.00 "	80.00 "
53	120.00 "	120.00 "
54	80.00 "	80.00 "
55	160.00 "	160.00 "

Oil is supposed to underlie the whole of this township

Areas in Acres	
Public Land	23222.84
Indian Reservation	
Indian Allotments	
Mineral Claims	
Water Surface	
Segregated Tracts	950.94
Total Area	24173.78

Scale 40 Chains to an inch

Mean Magnetic Declination 18°18' E.
Latitude 41°50' N.
Longitude 110°38' W.

Surveys Designated.	By Whom Surveyed.	Contract No.	Contract Date	Amount of Surveys Mls.	chs.	lks.	When Surveyed. Begun.	Completed.
Resurvey N. Cand. S. Township Lines	Johnson & Jaeckel	329	December 4, 1907	18	47	80	June 7, 1908	June 26, 1908
Segregated Tracts				10	60	00	June 27, 1908	June 28, 1908
Resurvey West Township Line	Newell J. Burnham	330	December 4, 1907	6	00	00	June 8, 1908	June 8, 1908
Connecting Lines	Johnson & Jaeckel	329	December 4, 1907		35	98	July 1, 1908	July 1, 1908
Resurvey Subdivision Lines				61	37	07	June 29, 1908	July 11, 1908

The above map of resurvey Township No. 22 North Range No. 117 West of the Sixth Principal Meridian, Wyoming, is strictly conformable to the field notes of the re-survey thereof on file in this office, which have been examined and approved.

U.S. Surveyor General's Office,
Cheyenne, Wyoming, September 8, 1911.

Stephen C. Stinson
Surveyor General.

WCH

Recorded in the Hon. Commissioner in his letter E Col. 3, Indicate that mailed to the Cheyenne Land Office

22-117

5726

42

21

764

Supplemental Plat No. 1

Resurvey NE4 Township No. 22 North, Range No. 117 West of the Sixth Principal Meridian, Wyoming

Scale: 20 Chains to 1 Inch.

Secs. 1, 2, 3, 10, 11, 12, 13, 14, 15

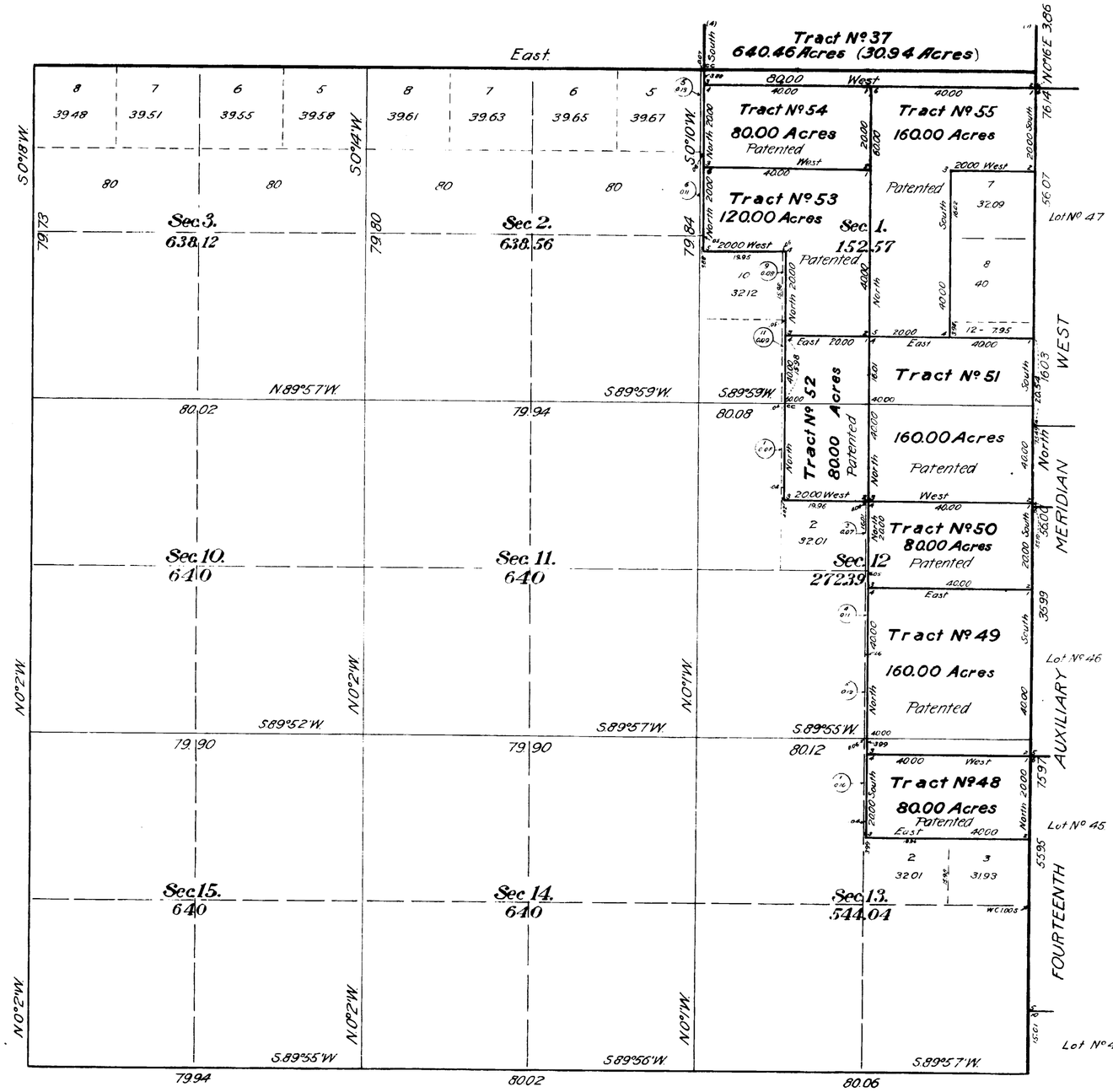

This Supplemental Plat of the resurvey of the NE4, Township No. 22 North, Range No. 117 West of the Sixth Principal Meridian, Wyoming, is strictly conformable to the field notes of the resurvey thereof on file in this office, which have been examined and approved.
Surveyor General's Office,
Cheyenne, Wyoming,
September 8, 1911.

Stephens P. Johnson
Surveyor General.

Resurvey
Johnson and Jaeckel, D.S.
Contract No. 329, December 4, 1907.

W.C.H.

Accepted by the Hon. Commissioner in his letter "E" Oct. 2, 1911. Triplicate plat mailed to the Evanston Land Office April 21, 1913.

592 B

22-117

(11)

762

TOWNSHIP No. 22 NORTH. RANGE No. 117 WEST of the 6TH Principal MERIDIAN.



Total number of Acres.

Surveys Designated	By Whom Surveyed	Date of Contract	Amount of Surveys M. Ch. Lk.	When Surveyed	Magnetic Declination
N. E. & S. Township lines	James E. Woods	September 20, 1880	17 . 79 . 10	March 1881	17 42 East
Subdivisions	" "	" "	39 . 78 . 71	April 1881	17 57 East
Connections					
W. Township line	" "	August 31, 1880	6 . 00 . 00	Novemb 1880	

The above Map of Township No. 22 North of Range No. 117 West of the Sixth Principal Meridian Wyoming Territory is strictly conformable to the field notes of the survey thereof on file in this Office, which have been examined and approved

Surveyor General's Office.
Cheyenne Wyoming
June 23rd 1881

Edw. C. David
Sur. Gen.l

A. Gast & Co. St. Louis Mo.

592

22-117

Click Here for Field Notes

7418

ORIGINAL

TOWNSHIP 22 NORTH, RANGE 117 WEST OF THE SIXTH PRINCIPAL MERIDIAN, WYOMING

DEPENDENT RESURVEY AND SUBDIVISION

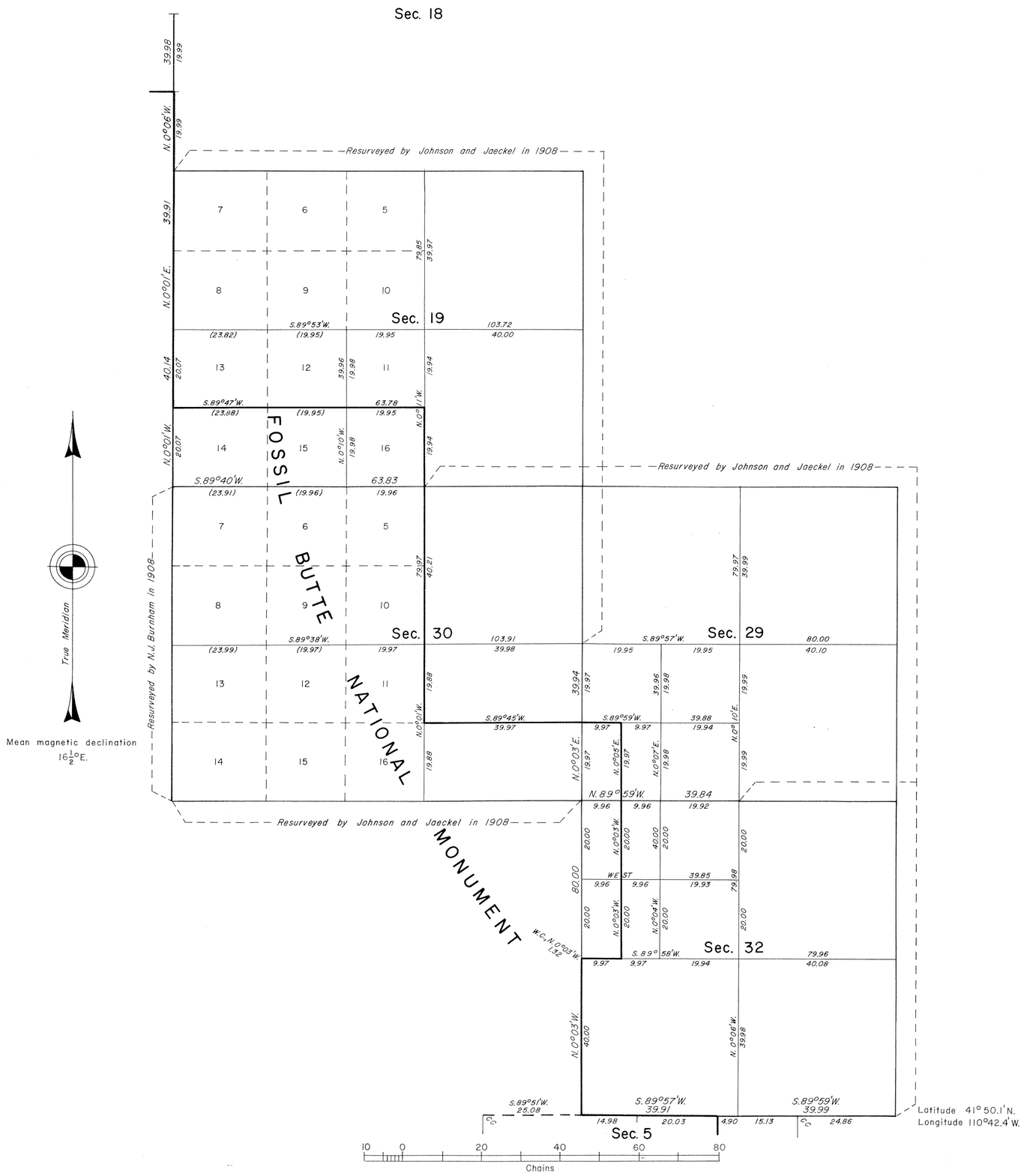

A history of surveys is contained in the field notes.

This plat represents the dependent resurvey of portions of the south boundary and subdivisional lines, designed to restore the corners in their true original locations according to the best available evidence, and a survey of the subdivision of certain sections, T. 22 N., R. 117 W., Sixth Principal Meridian, Wyoming.

The lottings and areas are as shown on the plat approved September 8, 1911.

The survey was executed by James P. Kelley, Supervisory Cadastral Surveyor, beginning June 14, and completed August 2, 1975, pursuant to Special Instructions dated May 30, 1975, for Group No. 341, Wyoming.

UNITED STATES DEPARTMENT OF THE INTERIOR
BUREAU OF LAND MANAGEMENT
Washington, D.C. September 18, 1978

This plat is strictly conformable to the approved field notes, and the survey, having been correctly executed in accordance with the requirements of law and the regulations of this Bureau, is hereby accepted.

For the Director

Bernard W. Hoskop

Chief, Division of Cadastral Survey

B·J·B

592C

2898

36

Indexed. 4846

RESURVEY

TOWNSHIP EXTERIORS

Scale: 1 inch ≈ 160 chains

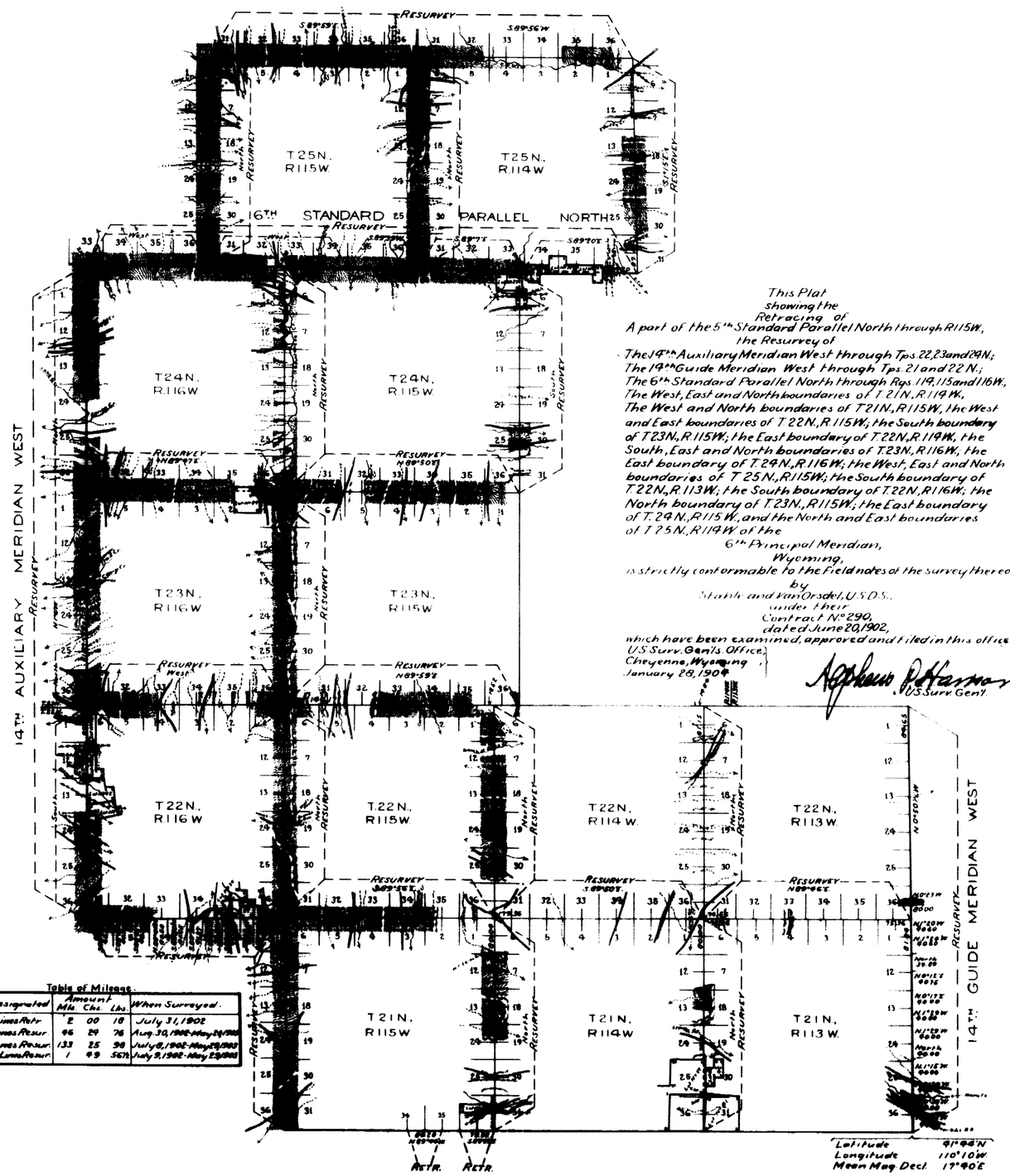

This Plat
showing the
Retracing of
A part of the 5th Standard Parallel North through R115W,
the Resurvey of
The 14th Auxiliary Meridian West through Tps. 22, 23 and 24N.;
The 14th Guide Meridian West through Tps. 21 and 22N.;
The 6th Standard Parallel North through Rgs. 114, 115 and 116W.;
The West, East and North boundaries of T21N., R114W.,
The West and North boundaries of T21N., R115W., the West and East boundaries of T22N., R115W.; the South boundary of T23N., R115W.; the East boundary of T22N., R114W., the South, East and North boundaries of T23N., R116W.; the East boundary of T24N., R116W.; the West, East and North boundaries of T25N., R115W.; the South boundary of T22N., R113W.; the South boundary of T22N., R116W.; the North boundary of T23N., R115W.; the East boundary of T24N., R115W., and the North and East boundaries of T25N., R114W. of the
6th Principal Meridian,
Wyoming,
is strictly conformable to the Field notes of the survey thereof
by
Stahle and Van Orsdel, U.S.D.S.,
under their
Contract No. 290,
dated June 20, 1902,
which have been examined, approved and filed in this office.
U.S. Surv. Gen'ls. Office,
Cheyenne, Wyoming,
January 28, 1904

Alpheus P. Harman
U.S. Surv. Gen'l.

Table of Mileage.

Surveys Designated	Amount Mls.	Chs.	Lks.	When Surveyed.
Standard Lines Retr.	2	00	18	July 31, 1902
Standard Lines Resur.	46	24	76	Aug. 30, 1902-May 29, 1903
Township Lines Resur.	133	25	98	July 8, 1902-May 29, 1903
Connecting Lines Resur.	1	49	56½	July 9, 1902-May 29, 1903

Latitude 41°44'N
Longitude 110°10'W
Mean Mag. Decl. 17°40'E

F.N.A.

Approved, accepted by the Land Commissioner in this
Attest: E. Dwight 9 1904.

41

1908

RESURVEY
TOWNSHIP EXTERIORS.

Scale: 160 chains to 1 inch.



This Plat
of the
Resurvey of the
Fourteenth Auxiliary Meridian West through Townships 21, 22, 23 & 25 North and part of Township 24 North between Ranges 116 & 117 West;

The East Boundary of T. 21 N. R. 116 W.; the North Boundaries of Ts. 25 N., Rs. 116 & 117 W. and of Ts. 21, 22, 23 N. R. 117; the West Boundary of T. 24 N. R. 117 W. and the Retracement of part of the Fourteenth Auxiliary Meridian West through Township 24 North and of the North Boundary of Township 21 North Range 116 West of the Sixth Principal Meridian, Wyoming, is strictly conformable to the field notes of the resurvey thereof

by
Johnson & Jaeckel, U.S.D.S.
under their
Contract No. 329,
dated December 4, 1907,
which have been examined, approved and filed in this office.

U.S. Surveyor General's Office,
Cheyenne, Wyoming,
September 8, 1911.

Alphen P. Hanson
Surveyor General.

Surveys Designated	Amount Rs.	Chs.	Lks.	When Surveyed
Standard Lines Resurveyed	25	79	46	June 6, 1908 - July 16, 1908
Township Lines Resurveyed	43	15	91	June 6, 1908 - Aug 20, 1908
Township Lines Retraced	5	52	91	Aug 23, 1908 - Sept 13, 1908
Connections	3	35	17	June 8, 1908 - July 15, 1908

Accepted by the Hon. Commissioner in Letter 'E' Oct 2, 1911.

25

11

Indexes

789

EXTERIOR LINES

3 miles to an inch.

Magnetic variation East.

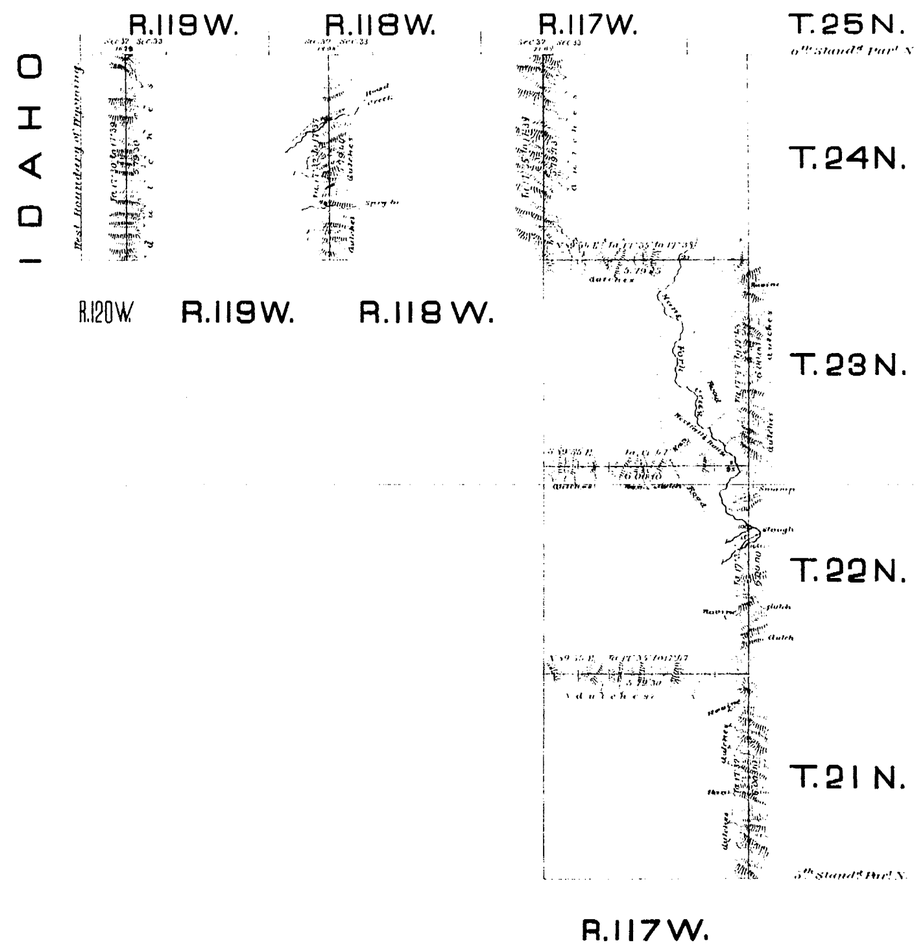

Surveys Designated	By whom surveyed	Date of Contract	Amount of Surveys Mls.	Chs.	Rls.	When Surveyed.
Exterior lines	James E. Woods	September 20, 1850	53	77	72	March 1881
Corrections	" " "	" " "		56	92	" " "

I hereby certify that the above diagram of the exterior lines of Townships 21, 22, 23 & 24 N., Range 117 W., and Tp. 24 N., Ranges 118, 119 & 120 West of the 6th Principal Meridian, Wyoming Territory is strictly conformable to the field notes of the survey thereof on file in this Office, which have been examined and approved.

Surveyor General's Office,
Cheyenne, Wyo. June 23rd 1881.

Edw. E. David
Surveyor General.