41.

3.

Lu 3a

666

(4-675a)

Resurvey Township No. 22 North, Range No. 118 West of the Sixth Principal Meridian, Wyoming



See Supplemental Plat No. 1, SE¼.

INDEX TO SEGREGATED TRACTS

Twp. No.	T	R	Sec.	Original Survey Subdivisions	Entry Kind	Entry No.	Entryman
37	22	118	35	NW¼ NE¼ NE¼ NW¼	H	3066	David Boyce
38			26	W½ NW¼ W½ SW¼ Sec 23	H	3059	Oscar I. Smithers

SEGREGATED TRACTS

Number	Area Total	Area in Township
37	160.00 Acres	160.00 Acres
38	160.00 "	160.00 "

Oil indications are to be found in the Southeastern Sections and along Rock Creek

Areas in Acres.

Public Land	1940000
Indian Reservation	
Indian Allotments	
Mineral Claims	
Water Surface	
Segregated Tracts	3599.60
Total Area	2299960

Scale 40 Chains to an inch

Mean Magnetic Declination 17°58'E.

Latitude 41°50'N.

Longitude 110°46'W.

Surveys Designated.	By Whom Surveyed.	Contract No.	Contract Date	Amount of Surveys Mls.	chs.	lks.	When Surveyed. Begun.	Completed.
Resurvey N.E. & S. Township Lines	Newell J. Burnham	330	December 4, 1907	17	78	18	June 8, 1908	July 28, 1908
Resurvey West Township Line	Johnson & Jaeckel	309	March 27, 1906	6	00	00	Sept. 2, 1907	Sept 3, 1907
Resurvey Subdivision Lines	Newell J. Burnham	330	December 4, 1907	59	74	53	August 16, 1908	August 30, 1908
Private Land Claim Lines	" " "	"	" " "	4	60	00	August 19, 1908	August 19, 1908
Connecting Lines	" " "	"	" " "	1	19	96	August 20, 1908	August 20, 1908

The above map of Resurvey of Township No. 22 North Range No 118 West of the Sixth Principal Meridian, Wyoming, is strictly conformable to the field notes of the resurvey thereof on file in this office, which have been examined and approved.

U.S. Surveyor General's Office,

Cheyenne, Wyoming, March 31, 1911.

Stephen P. Hanson

Surveyor General.

WCH

553A

Accepted by the Commissioner in his letters "E" Mar. 14 & Apr 15, 1912

Triplicate plat mailed to the Evanston Land Office, Apr. 20, 1912.

22-118

(10)

Accession No 665

72

TOWNSHIP No 22 NORTH RANGE No 118 WEST of the 6th Principal MERIDIAN.

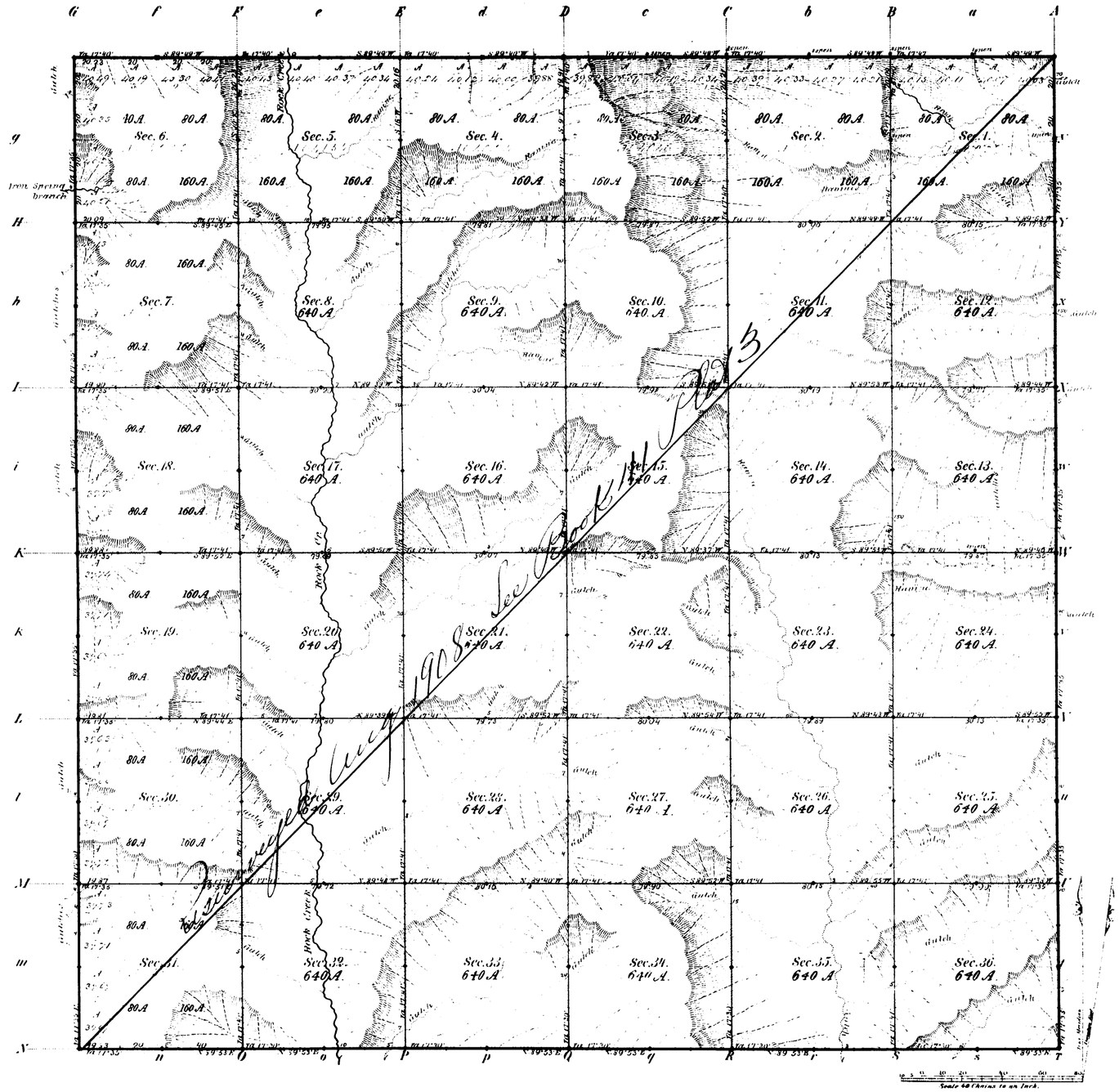

Total number of Acres 23,041.13

Survey Designated	By Whom Surveyed	Date of Contract	Amount of Survey Mi. Ch. Lk.	When Surveyed	Magnetic Bed
Township lines	James E. Woods	August 31, 1880	21 . 00 . 06	November 1880	17 22 E
Subdivisions			52 . 72 . 20	December 1880	17 21 E
Connections					

The above Map of Township No 22 North, of Range No 118 West of the 6th Principal Meridian, Wyoming Territory, is strictly conformable to the field notes of the survey thereof on file in this Office which have been examined and approved.

Surveyor General's Office, Edw. C. David Sur. Genl.

Cheyenne, Wyo. Feb 23, 1881

A. Gast & Co. St. Louis Mo.

553

Click Here for Field Notes

7420

ORIGINAL

SHEET 1 OF 2

TOWNSHIP 22 NORTH, RANGE 118 WEST OF THE SIXTH PRINCIPAL MERIDIAN, WYOMING

DEPENDENT RESURVEY AND SUBDIVISION

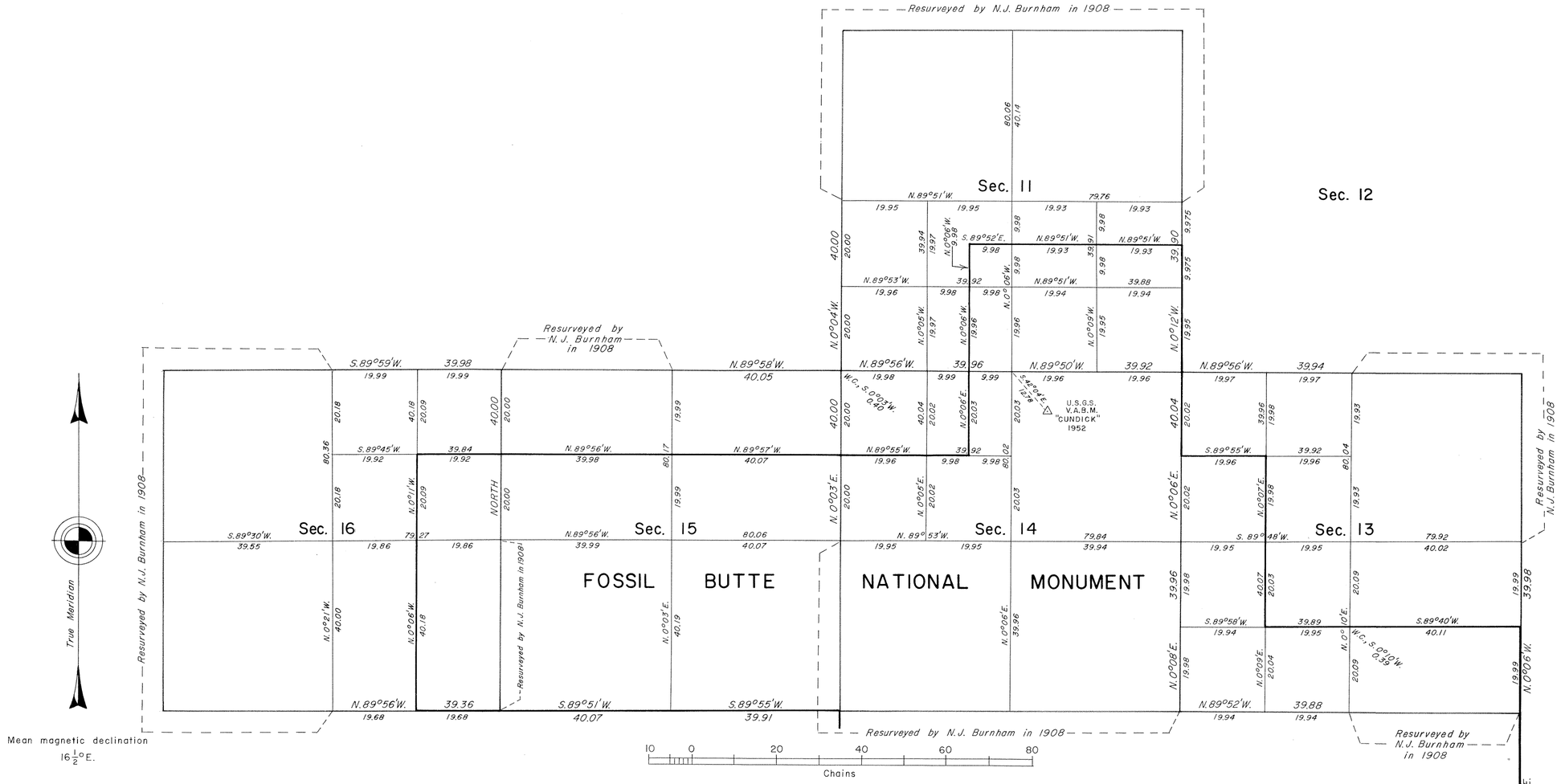

A history of surveys is contained in the field notes.

This plat, in two sheets, represents the dependent resurvey of portions of the south and east boundaries, subdivisional lines, and portions of the boundaries of Tracts 37 and 39, designed to restore the corners in their true original locations according to the best available evidence, and a survey of the subdivision of certain sections, T. 22 N., R. 118 W., Sixth Principal Meridian, Wyoming.

The lottings and areas are as shown on the plats approved March 31, 1911 and August 9, 1913.

The survey was executed by James P. Kelley, Supervisory Cadastral Surveyor, beginning June 14, and completed August 2, 1975, pursuant to Special Instructions dated May 30, 1975, for Group N. 341, Wyoming.

UNITED STATES DEPARTMENT OF THE INTERIOR
BUREAU OF LAND MANAGEMENT
Washington, D.C. September 18, 1978

This plat is strictly conformable to the approved field notes, and the survey, having been correctly executed in accordance with the requirements of law and the regulations of this Bureau, is hereby accepted.

For the Director

Bernard V. Gallegos

Chief, Division of Cadastral Survey

B·J·B

553D

7421

ORIGINAL

SHEET 2 OF 2

TOWNSHIP 22 NORTH, RANGE 118 WEST, OF THE SIXTH PRINCIPAL MERIDIAN, WYOMING.

DEPENDENT RESURVEY AND SURVEY

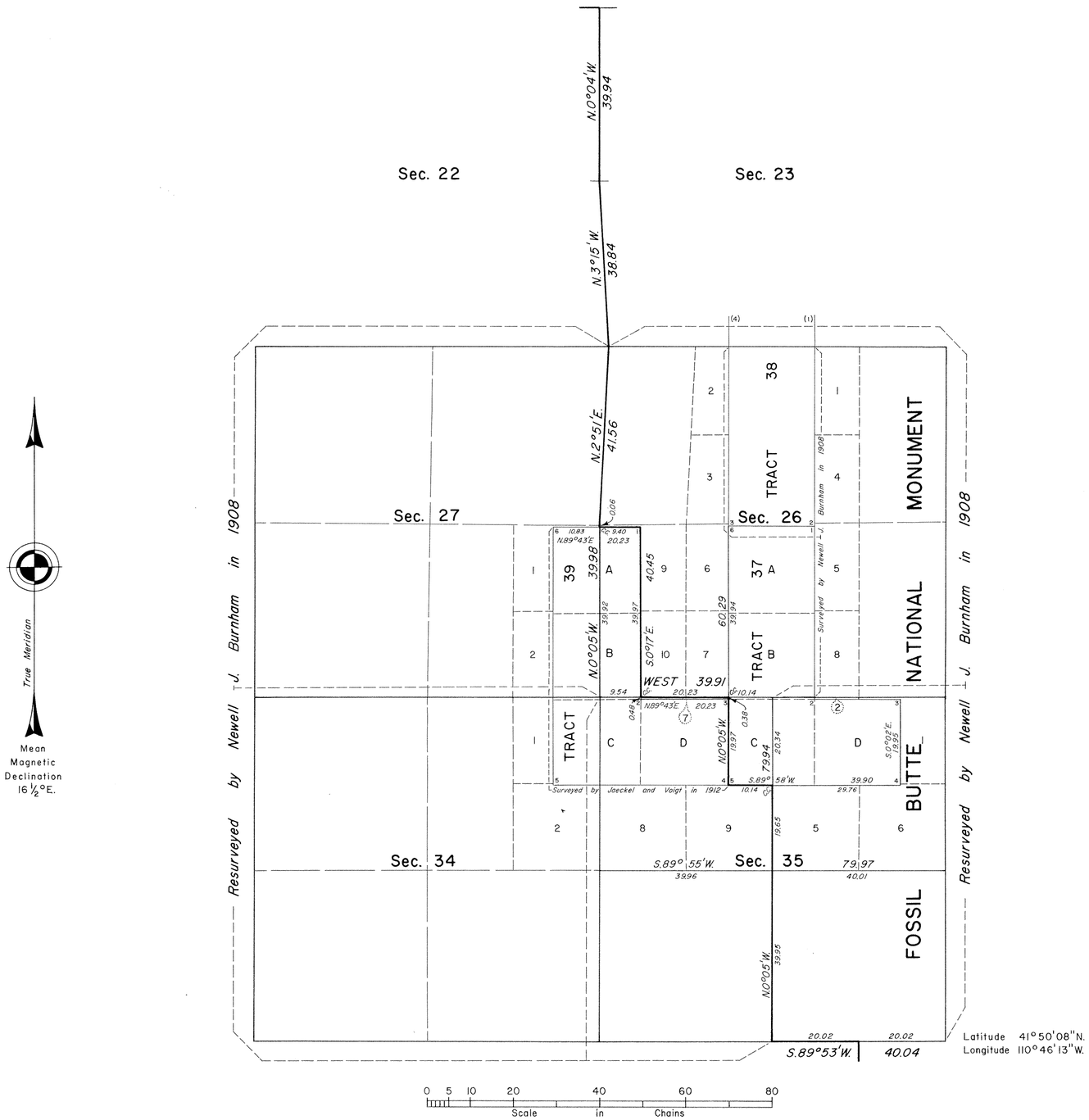

Reference should be made to Sheet No. 1 for survey information.

UNITED STATES DEPARTMENT OF THE INTERIOR
BUREAU OF LAND MANAGEMENT
Washington, D.C. September 18, 1978

This plat is strictly conformable to the approved field notes, and the survey, having been correctly executed in accordance with the requirements of law and the regulations of this Bureau, is hereby accepted.

For the Director

Bernard W. Harlow

Chief, Division of Cadastral Survey

Latitude 41°50'08"N.
Longitude 110°46'13"W.

M.V.

553E

41

668

4.

Supplemental Plat Nº 1

Resurvey SE¼ Township Nº 22 North, Range Nº 118 West of the Sixth Principal Meridian, Wyoming

Scale: 20 chains to 1 inch

Secs. 22, 23, 24, 25, 26, 27, 34, 35, 36.

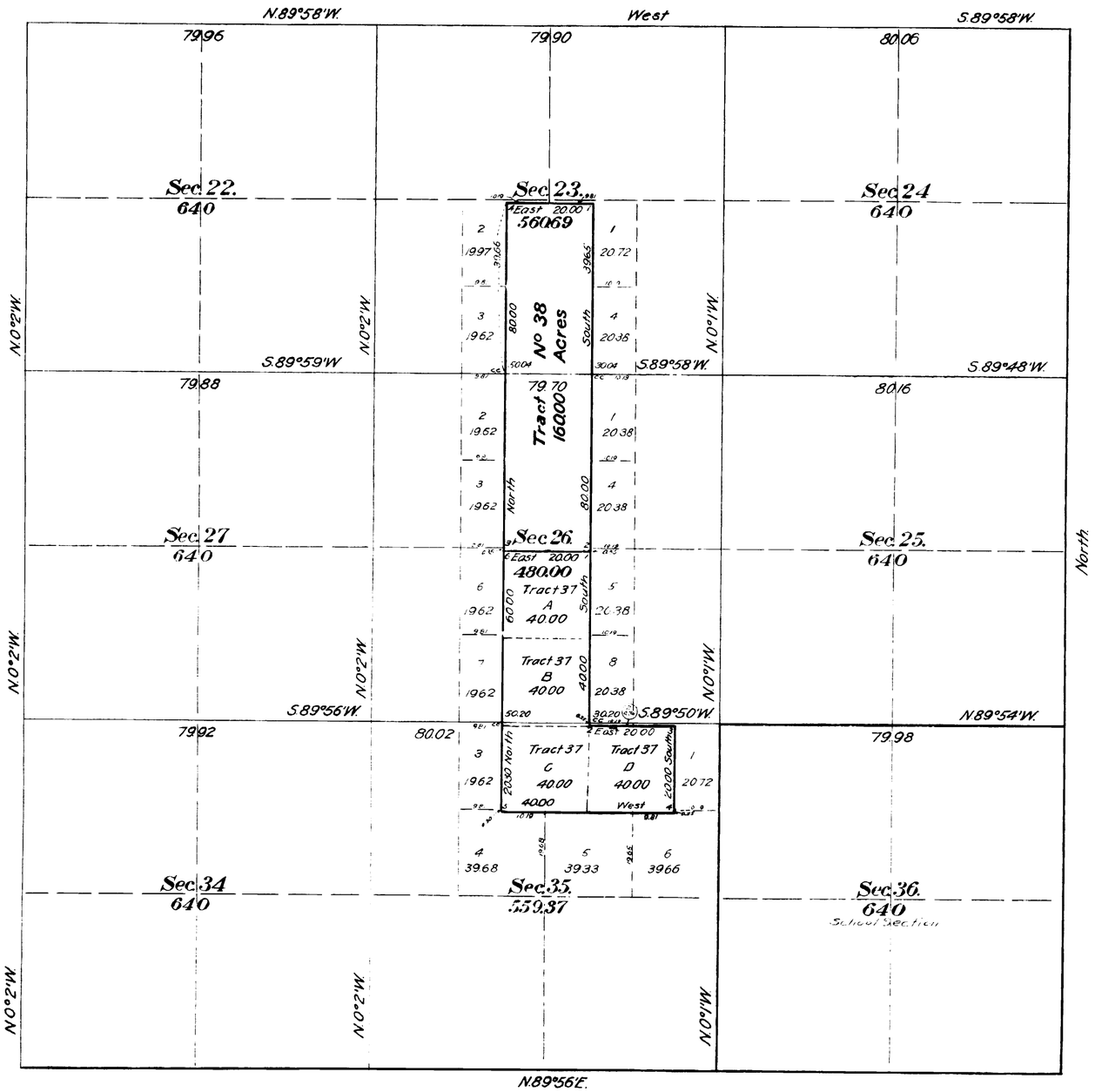

This Supplemental Plat of the resurvey of the S.E¼, Township Nº 22 North, Range Nº 118 West of the Sixth Principal Meridian, Wyoming, is strictly conformable to the field notes of the resurvey thereof on file in this office, which have been examined and approved.
Surveyor General's Office,
Cheyenne, Wyoming,
March 31, 1911

Surveyor General

Resurvey
Newell J. Burnham, D.S.
Contract Nº 330, December 4, 1907.

W.C.H.

553C

Accepted by the Commissioner in his letter "E" Mar. 14, & Apr. 15, 1912.
Triplicate plat mailed to Cheyenne Land Office, Apr. 30: 1912.

22-118

41

3-a

667

(4-675a)

Supplemental Plat

Resurvey Township No. 22 North, Range No. 118 West of the Sixth Principal Meridian, Wyoming

Tract 39 Surveyed and Segregated

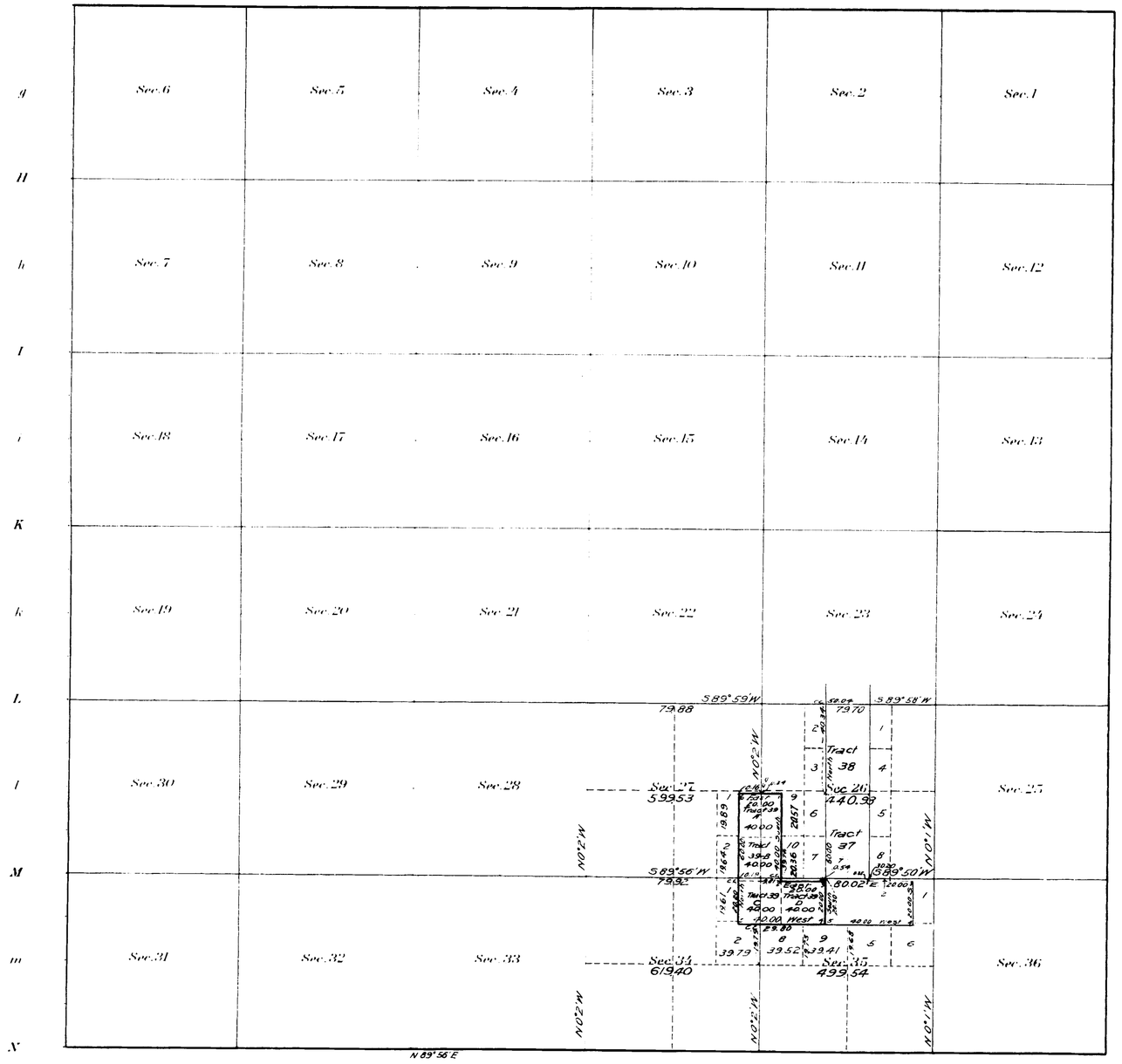

INDEX TO SEGREGATED TRACTS								
Re-survey	Original Survey.							
Tract No.	T.	R.	Sec.	Subdivision	Entry Kind	Entry No.	Status in Land Office	Entry man
39	22	118	27	S½SE¼	HE	3095	Valid	Charles C. Wainwright
	"	"	34	NE¼NE¼				
	"	"	35	NW¼NW¼				

Areas in Acres	
Public Land	
Indian Reservation	
Indian Allotments	
Mineral Claims	
Water Surface	
Total Area	

Scale 40 Chains to an inch

Mean Magnetic Declination

Surveys Designated	By Whom Surveyed	Group No.	Group Date	Amount of Surveys Mls.	chs.	lks.	When Surveyed Begun	Completed
Segregated Tract	Jaeckel & Voigt	4	May 3, 1911	2	40	00	August 11, 1912	August 12, 1912
Connections	" "	"	" "		40	03	August 12, 1912	August 12, 1912

The above Supplemental map of Resurvey Township No. 22 North, Range No. 118 West of the Sixth Principal Meridian, Wyoming is strictly conformable to the field notes of the survey thereof on file in this office, which have been examined and approved.

U. S. Surveyor General's Office.

Cheyenne, Wyoming, August 9, 1913

Alphens. C. Hansen

Surveyor General.

553 B

22-118

Accepted by the Acting Assistant Commissioner in letter "E" Dec. 22, 1913.
Triplicate plat filed in Evanston Land Office January 2, 1914

41.

Indexed

1976

RESURVEY

TOWNSHIP EXTERIORS

SCALE: 160 CHAINS TO 1 INCH



This Plat
of the
Resurvey of the North and East Boundaries of Townships 21, 22 and 23 North, Range 118 West of the Sixth Principal Meridian, Wyoming; and of the Retracement of the West Boundary of Wyoming from Mile Post 59 to Mile Post 52 is strictly conformable to the field notes of the resurvey thereof by
Newell J Burnham, U.S.D.S.,
under his Contract No 330, dated December 4, 1907, which have been examined, approved and filed in this office.
Surv. Gen'l's Office.
Cheyenne, Wyoming
March 31, 1911.

Stephen B. Hanson
Surveyor General

Table of Mileage

Surveys Designated	Amount	When Surveyed
Township Lines	35-76-33	June 6 - July 28, 1908.
Retracement W. Boundary	7-01-54	July 23 1908.

Accepted by the Hon. Commissioner in his letter "E" Mar. 14th & Apr. 15th 1912.

(14)
Francis

694

EXTERIOR LINES.

Scale 3 miles to an inch. Magnetic variation East.

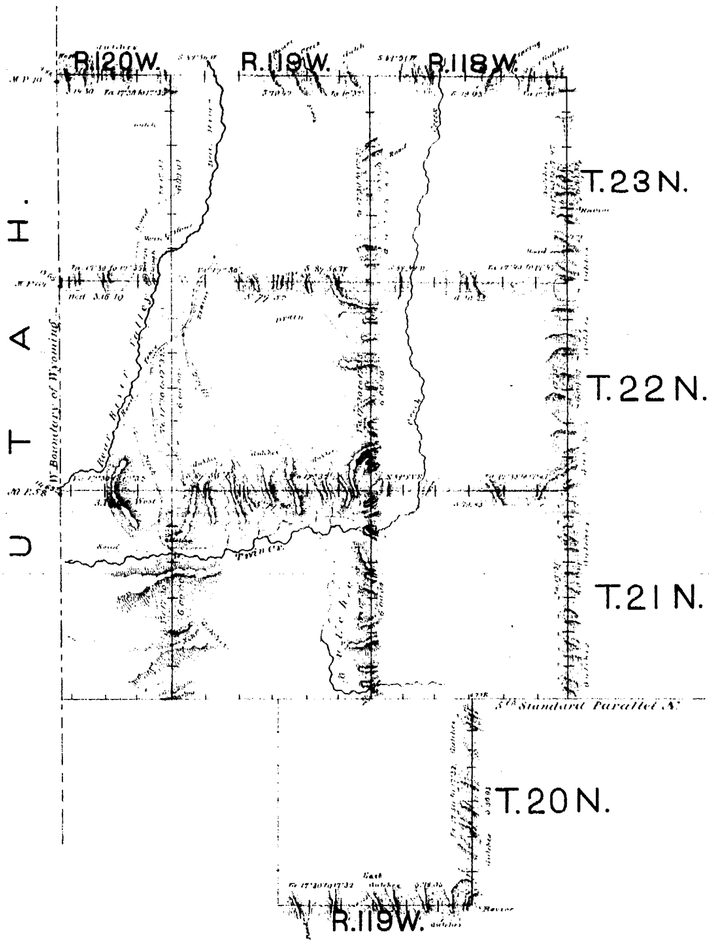

Surveys designated	By whom surveyed.	Date of contract.	Amount of surveys.			When surveyed.
			Mls.	Chs.	Lks.	
Exterior lines.	James E. Woods.	August 31, 1880.	111	29	66	November 3rd 15th 1880
Connections.	" " "	" " " "		62	46	" "

I hereby certify that the above diagram of the exterior lines of Townships 21 22, & 23 N. Ranges 118, 119 & 120 W. & Township 20 N. Range 119 West of the 6th Principal Meridian, Wyoming Territory, is strictly conformable to the original field notes of the survey thereof, on file in this office, which have been examined & approved.

Surveyor General's Office,
Cheyenne Wy. Feb. 23, 1881.

Edw. C. David
Surveyor General.